

+NOTICE!!

These documents have been scanned!

Do not place un-scanned documents beneath this notice!

Do not remove this notice from this file!

GPO Jacket No. 560-102
Print Order 61549
Rise Business Services, LLC
Job=AZ15 9/11/2019



Box Number= AZ15238



Claim Begin-End: AMC079981-AMC079994

1 Initial Receipt



AZ15238-1

AMC079981-AMC084653

UNITED STATES
DEPARTMENT OF THE INTERIOR
BUREAU OF LAND MANAGEMENT

RECEIPT AND ACCOUNTING ADVICE

No. 2024580

Subject: CLAIM MAINTENANCE FEE 1995 (597)

WB/AZ

08/25/94

2 43 13

59,700.00

Applicant:

CYPRUS AMAX MINERALS CO.
BOX 3299
ENGLEWOOD CO. 80155

Remitter: SAME CK. # 01797962
303-643-5000

Assignor:

LEASE MANAGEMENT DATA									
<input type="checkbox"/> NEW <input type="checkbox"/> UPDATE <input type="checkbox"/> PAYMENT									
ORIGINAL SERIAL NO.	ASG.	TYPE	ST.	CTY.	FUND SYMBOL			ACRES/UNITS	RATE
AMC 131683, ET AL									
AMOUNT	ANV. DATE	EXP. DATE	BILL CYC.	S/C	DISTRICT	NEXT BILL	MISC. DATA	U of M	ACTUAL UNITS
	131683				1	31856-863			8
	159967-968				2	31872-875			4
ASSIGNMENT SERIAL NO.	ASG.	TYPE	ST.	CTY.	FUND SYMBOL			ACRES/UNITS	RATE
19371					1	31884-31887			4
19374-75					2	31896-31903			8
AMOUNT	ANV. DATE	EXP. DATE	BILL CYC.	S/C	DISTRICT	NEXT BILL	MISC. DATA	U of M	ACTUAL UNITS
	19383-402				20	322631-634			4
	305766-819				54	38680-696			7
APPLY REMITTANCE									
ACTION	FUND SYMBOL	CTY.	AMOUNT	Remarks:					
FILING FEE	30847 ⁶⁶ -549		84	38708-751 44					
RENTAL	317120-263		144	38767-770 4					
UNEARNED	317268-271		4	61004-61005 2					
REFUND	317276-279		4	63176-211 36					
TOTAL	317284-287		4	63216-217 2					
AMOUNT DUE	317292- 333 359		8	63222-229 8					
	31840-31847		8	63232-241 10					
				63245-246 2					
				BY: 63248-255 DATE: 8					
<input type="checkbox"/> Lease in Escrow? <input type="checkbox"/> KGS? <input type="checkbox"/> Auto Escalates? <input type="checkbox"/> Auto Renew?				Of Interest? 62882-917 Operating Rights? 79981-994 Operator Bund Filed?					
				FOR MMS USE ONLY 597 BILLEE NUMBER OCS SECTION CODE					
				FOREST REFUGE					

NOTICE!!

These documents have been scanned!

Do not place un-scanned documents beneath this notice!

Do not remove this notice from this file!

GPO Jacket No. 560-102
Print Order 61549
Rise Business Services, LLC
Job=AZ15 9/11/2019



Box Number= AZ15238



Claim Begin-End: AMC079981-AMC079994

2 Correspondence



AZ15238-1

AMC079981-AMC084653

**NO
DOCUMENTS
FOUND**

NO DOCUMENTS FOUND
NO DOCUMENTS FOUND

NOTICE!!

These documents have been scanned!

Do not place un-scanned documents beneath this notice!

Do not remove this notice from this file!

GPO Jacket No. 560-102
Print Order 61549
Rise Business Services, LLC
Job=AZ15 9/11/2019



Box Number= AZ15238



Claim Begin-End: AMC079981-AMC079994

3 Transfers



AZ15238-1

AMC079981-AMC084653

**NO
DOCUMENTS
FOUND**

NO DOCUMENTS FOUND
NO DOCUMENTS FOUND

NOTICE!!

These documents have been scanned!

Do not place un-scanned documents beneath this notice!

Do not remove this notice from this file!

GPO Jacket No. 560-102
Print Order 61549
Rise Business Services, LLC
Job=AZ15 9/11/2019



Box Number= AZ15238



Claim Begin-End: AMC079981-AMC079994

4 Annual Filings



AZ15238-1

AMC079981-AMC084653

August 1, 2015

After recording, return to:
Freeport-McMoRan Inc.
Attn: C. Loder
333 North Central Avenue
Phoenix, AZ 85004

Bureau of Land Management
Department of the Interior
One N. Central Avenue
Phoenix, AZ 85004

422704 31840
423218 38688
425400 62882
429339 63137

79981


159967
305766
308466
317120
~~322631~~
362070
364582
366982
397194
403441
413793
418724

**NOTICE OF INTENT TO HOLD MINING CLAIMS AND PAYMENT OF BLM
MAINTENANCE FEE**

Re: Payment of Annual Claim Maintenance Fee

Dear Sir or Madam:

This will serve as notice that Freeport-McMoRan Bagdad, Inc., whose address for purposes of this filing is Land and Water Department, 333 North Central Ave., Phoenix, Arizona 85004, intends to hold the mining claims and/or mill sites described on Exhibit A attached hereto for the assessment year ending at 12 o'clock, noon, on September 1, 2016 by payment of the annual maintenance fee of \$155 per claim or site. Payment of such amount is made herewith for such assessment year for each of the claims and sites, the name, and BLM serial number with the book and page or index number of recording of the location notice in the official records of Yavapai County, Arizona, of which, is set forth on Exhibit A attached hereto and by this reference incorporated herein.



Carolyn Loder for
Freeport-McMoRan Bagdad, Inc.


RECEIVED
BLM AZ STATE OFFICE
2015 AUG 10 P 12:30
PHOENIX, ARIZONA

State of Arizona)
) ss.
County of Maricopa)

The foregoing instrument was acknowledged before me on August 1st, 2015, by Carolyn Loder, on behalf of Freeport-McMoRan Bagdad, Inc.

(Seal)





Notary Public
My commission expires: 11-18-2015

3363990




EXHIBIT A

County: Yavapai

State: AZ

BLM Serial#	Claim Name	Original Recording		Amended Recording		Location
		Recording #	Page #	Recording #	Page #	
AMC 031840	RS 129	1185	243			SEC34-T15N-R10W
AMC 031841	RS 130	1185	245			SEC34-T15N-R10W
AMC 031842	RS 131	1185	247			SEC34-T15N-R10W
AMC 031843	RS 132	1185	249			SEC34-T15N-R10W
AMC 031844	RS 133	1185	251			SEC34-T15N-R10W
AMC 031845	RS 134	1185	253			SEC34-T15N-R10W
AMC 031846	RS 135	1185	255			SEC34-T15N-R10W
AMC 031847	RS 136	1185	257			SEC34-T15N-R10W
AMC 031856	RS 145	1185	275			SEC34-T15N-R10W
AMC 031857	RS 146	1185	277			SEC34-T15N-R10W
AMC 031858	RS 147	1185	279			SEC34-T15N-R10W
AMC 031859	RS 148	1185	281			SEC34-T15N-R10W
AMC 031860	RS 149	1185	283			SEC34-T15N-R10W
AMC 031861	RS 150	1185	285			SEC34-T15N-R10W
AMC 031862	RS 151	1185	287			SEC34-T15N-R10W
AMC 031863	RS 152	1185	289			SEC34-T15N-R10W
AMC 031872	RS 165	1185	307			SEC34-T15N-R10W
AMC 031873	RS 166	1185	309			SEC34-T15N-R10W
AMC 031874	RS 167	1185	311			SEC34-T15N-R10W
AMC 031875	RS 168	1185	313			SEC34-T15N-R10W
AMC 031884	RS 181	1185	331			SEC34-T15N-R10W
AMC 031885	RS 182	1185	333			SEC34-T15N-R10W
AMC 031886	RS 183	1185	335			SEC34-T15N-R10W
AMC 031887	RS 184	1185	337			SEC34-T15N-R10W
AMC 031896	RS 197	1185	355			SEC34-T15N-R10W
AMC 031897	RS 198	1185	357			SEC34-T15N-R10W
AMC 031898	RS 199	1185	359			SEC34-T15N-R10W
AMC 031899	RS 200	1185	361			SEC34-T15N-R10W
AMC 031900	RS 213	1185	363			SEC34-T15N-R10W
AMC 031901	RS 214	1185	365			SEC34-T15N-R10W
AMC 031902	RS 215	1185	367			SEC34-T15N-R10W
AMC 031903	RS 216	1185	369			SEC34-T15N-R10W
AMC 038690	DEER NO. 3	580	730			SEC12-T14N-R10W
AMC 038691	DEER NO. 4	580	731			SEC12-T14N-R10W
AMC 038692	DEER NO. 5	580	732			SEC12-T14N-R10W
AMC 038693	DEER NO. 6	580	733			SEC12-T14N-R10W
AMC 038694	DEER NO. 7A	1202	282			SEC12-T14N-R10W
AMC 038695	DEER NO. 8A	1202	284			SEC12-T14N-R10W

RECEIVED
BLM AZ STATE OFFICE

EXHIBIT A

County: Yavapai

State: AZ

BLM Serial #	Claim Name	Original Recording		Amended Recording		Location
		Recording #	Page #	Recording #	Page #	
AMC 038696 →	DEER NO. 9	580	881			SEC12-T14N-R10W
AMC 038708 1	DEER # 21	669	962			SEC12-T14N-R10W
AMC 038709	DEER # 22	669	963			SEC12-T14N-R10W
AMC 038710	DEER # 23	669	964			SEC12-T14N-R10W
AMC 038711	DEER # 24	669	965			SEC12-T14N-R10W
AMC 038712	DEER # 25	669	966			SEC12-T14N-R10W
AMC 038713	DEER # 26	669	967			SEC12-T14N-R10W
AMC 038714	DEER # 27	669	968			SEC12-T14N-R10W
AMC 038715	DEER # 28	669	969			SEC13-T14N-R10W
AMC 038716	DEER # 29	669	970			SEC13-T14N-R10W
AMC 038717	DEER # 30	669	971			SEC12-T14N-R10W
AMC 038718	DEER # 31	669	972			SEC12-T14N-R10W
AMC 038719	DEER # 32	669	973			SEC12-T14N-R10W
AMC 038720	DEER # 33	669	974			SEC12-T14N-R10W
AMC 038721	DEER # 34	669	975			SEC13-T14N-R10W
AMC 038722	DEER # 35	669	976			SEC13-T14N-R10W
AMC 038723	DEER # 36	669	977			SEC13-T14N-R10W
AMC 038724	DEER # 37	669	978			SEC13-T14N-R10W
AMC 038725	DEER # 38	669	979			SEC12-T14N-R10W
AMC 038726	DEER # 39	669	980			SEC12-T14N-R10W
AMC 038727	DEER # 40	669	981			SEC12-T14N-R10W
AMC 038728	DEER # 41	669	982			SEC12-T14N-R10W
AMC 038729	DEER # 42	669	983			SEC13-T14N-R10W
AMC 038730	DEER # 43	669	984			SEC13-T14N-R10W
AMC 038731	DEER # 44	669	985			SEC13-T14N-R10W
AMC 038732	DEER # 45	669	986			SEC13-T14N-R10W
AMC 038733	DEER # 46	669	987			SEC13-T14N-R10W
AMC 038734	DEER # 47	669	988			SEC13-T14N-R10W
AMC 038735	DEER # 48	669	989			SEC11-T14N-R10W
AMC 038736	DEER # 49	669	990			SEC11-T14N-R10W
AMC 038737	DEER # 50	669	991			SEC14-T14N-R10W
AMC 038738	DEER # 51	669	992			SEC14-T14N-R10W
AMC 038739	DEER # 52	669	993			SEC14-T14N-R10W
AMC 038740	DEER # 53 (RELOCATION)	695	390			SEC13-T14N-R10W
AMC 038741	DEER # 54	669	995			SEC14-T14N-R10W
AMC 038742	DEER # 55	669	996			SEC14-T14N-R10W
AMC 038743	DEER # 56	669	997			SEC14-T14N-R10W
AMC 038744 j	DEER # 57	669	998			SEC14-T14N-R10W

Date: 6/16/2015

Page 2

RECEIVED
 CLM AZ STATE OFFICE

EXHIBIT A

County: Yavapai

State: AZ

BLM Serial #	Claim Name	Original Recording		Amended Recording		Location
		Recording #	Page #	Recording #	Page #	
AMC 038745	DEER # 58	669	999			SEC14-T14N-R10W
AMC 038746	DEER # 59	670	001			SEC14-T14N-R10W
AMC 038747	DEER # 60 (RELOCATION)	695	391			SEC14-T14N-R10W
AMC 038748	DEER # 61	670	003			SEC14-T14N-R10W
AMC 038749	DEER # 62	670	004			SEC14-T14N-R10W
AMC 038750	DEER # 63	670	005			SEC14-T14N-R10W
AMC 038751	DEER # 64	670	006			SEC14-T14N-R10W
AMC 038767	DEER # 81	938	474			SEC12-T14N-R10W
AMC 038768	DEER # 82	938	475			SEC12-T14N-R10W
AMC 038769	DEER # 83	938	476			SEC12-T14N-R10W
AMC 038770	DEER # 84	938	477			SEC12-T14N-R10W
AMC 062882	KEYNOTE	108	189			SEC20-T14N-R09W
AMC 062883	MOON ANCHOR	076	374			SEC19-T14N-R09W
AMC 062884	BIRD EYE	076	375			SEC19-T14N-R09W
AMC 062885	LONGVIEW	050	191	071	025	SEC30-T14N-R09W
AMC 062886	NINO	017	007			SEC19-T14N-R09W
AMC 062887	QUEEN EXTENSION #1	004	538			SEC20-T14N-R09W
AMC 062888	BRUCE #1	608	348			SEC19-T14N-R09W
AMC 062889	BRUCE #3	608	350			SEC19-T14N-R09W
AMC 062890	R & R #2	608	345			SEC19-T14N-R09W
AMC 062891	JOS #5	576	129			SEC19-T14N-R09W
AMC 062892	JOS #6	576	130			SEC19-T14N-R09W
AMC 062893	CYPRUS NO 1	005	483	025	589	SEC20-T14N-R09W
AMC 062894	CYPRUS NO 2	005	484	025	590	SEC20-T14N-R09W
AMC 062895	CYPRUS NO 3	005	485	025	591	SEC20-T14N-R09W
AMC 062896	CYPRUS NO. 4	013	022	049	525	SEC20-T14N-R09W
AMC 062897	CYPRUS NO. 5	013	023	049	526	SEC17-T14N-R09W
AMC 062898	CYPRUS NO 6	013	024	049	527	SEC20-T14N-R09W
AMC 062899	CYPRUS #7	049	528			SEC19-T14N-R09W
AMC 062900	CYPRUS #8	049	529			SEC19-T14N-R09W
AMC 062901	CYPRUS #9	049	530			SEC19-T14N-R09W
AMC 062902	CYPRUS #10	049	531			SEC19-T14N-R09W
AMC 062903	CYPRUS #11	049	532			SEC19-T14N-R09W
AMC 062904	CYPRUS #12	049	533			SEC19-T14N-R09W
AMC 062905	CYPRUS #13	049	534			SEC19-T14N-R09W
AMC 062906	CYPRUS # 14	071	024			SEC20-T14N-R09W
AMC 062907	CYPRUS #15	162	190			SEC18-T14N-R09W

RECEIVED
CLM AZ STATE OFFICE

EXHIBIT A

County: Yavapai

State: AZ

BLM Serial#	Claim Name	Original Recording		Amended Recording		Location
		Recording #	Page #	Recording #	Page #	
AMC 062908 7	L. & W.	015	227			SEC19-T14N-R09W
AMC 062909	L. & W. NO. 3	015	230			SEC19-T14N-R09W
AMC 062910	L. & W. NO. 4	015	231			SEC19-T14N-R09W
AMC 062911	L. & W. NO. 5	015	232			SEC19-T14N-R09W
AMC 062912	BETA NO. 1	013	546			SEC19-T14N-R09W
AMC 062913	BETA NO. 2	013	547	025	588	SEC19-T14N-R09W
AMC 062914	BETA NO. 3	013	548			SEC19-T14N-R09W
AMC 062915	PLYMOUTH	131	046			SEC17-T14N-R09W
AMC 062916 }	PLYMOUTH EXTENSION	156	246			SEC20-T14N-R09W
AMC 063176 7	OCTAROON	144	367			SEC14-T14N-R10W
AMC 063177	OCTAROON NO. 1	144	368			SEC14-T14N-R10W
AMC 063178	RED MT. COPPER NO 1	358	215			SEC14-T14N-R10W
AMC 063179	RED MT. COPPER NO 2	358	216			SEC14-T14N-R10W
AMC 063180	RED MT. COPPER NO 3	358	217			SEC14-T14N-R10W
AMC 063181	RED MT. COPPER NO 4	358	218			SEC14-T14N-R10W
AMC 063182	RED MT. COPPER NO 5	358	219			SEC14-T14N-R10W
AMC 063183	RED MT. COPPER NO 6	358	220			SEC14-T14N-R10W
AMC 063184	RED MT. COPPER NO 7	358	221			SEC14-T14N-R10W
AMC 063185	RED MT. COPPER NO 8	358	222			SEC14-T14N-R10W
AMC 063186	RED MT. COPPER NO 9	358	223			SEC23-T14N-R10W
AMC 063187	COPPER-RIDGE NO 1	358	206			SEC14-T14N-R10W
AMC 063188	COPPER-RIDGE NO 2	358	207			SEC15-T14N-R10W
AMC 063189	COPPER-RIDGE NO 3	358	208			SEC15-T14N-R10W
AMC 063190	COPPER RIDGE NO 4	358	209			SEC14-T14N-R10W
AMC 063191	COPPER RIDGE NO 5	358	210			SEC15-T14N-R10W
AMC 063192	COPPER RIDGE NO 6	358	211			SEC22-T14N-R10W
AMC 063193	COPPER RIDGE NO 7	358	212			SEC22-T14N-R10W
AMC 063194	COPPER RIDGE NO 8	358	213			SEC22-T14N-R10W
AMC 063195	COPPER RIDGE NO 9	358	214			SEC22-T14N-R10W
AMC 063196	ISO #1	563	346			SEC14-T14N-R10W
AMC 063197	ISO #2	563	347			SEC15-T14N-R10W
AMC 063198	ISO #3	563	348			SEC15-T14N-R10W
AMC 063199 }	ISO #4	563	349			SEC15-T14N-R10W

Date: 6/16/2015

Page 4

RECEIVED
 CLM AZ STATE OFFICE
 2015 AUG 19 PM 12:31
 HENKANA 110A

EXHIBIT A

County: Yavapai

State: AZ

BLM Serial #	Claim Name	Original Recording		Amended Recording		Location
		Recording #	Page #	Recording #	Page #	
AMC 063200	ISO #5	563	350			SEC15-T14N-R10W
AMC 063201	ISO #6	563	351			SEC15-T14N-R10W
AMC 063202	ISO #7	563	352			SEC23-T14N-R10W
AMC 063203	ISO #8	563	353			SEC23-T14N-R10W
AMC 063204	ISO #9	563	354			SEC23-T14N-R10W
AMC 063205	ISO #10	563	355			SEC22-T14N-R10W
AMC 063206	ISO #11	563	356			SEC22-T14N-R10W
AMC 063207	ISO #12	563	357			SEC22-T14N-R10W
AMC 063208	ISO #13	563	358			SEC15-T14N-R10W
AMC 063209	ISO #14	563	359			SEC22-T14N-R10W
AMC 063210	ISO #15	568	502			SEC15-T14N-R10W
AMC 063211	ISO #16	568	503			SEC15-T14N-R10W
AMC 079981	R & R #1	608	344			SEC19-T14N-R09W
AMC 079982	R & R #3	608	346			SEC18-T14N-R09W
AMC 079983	R & R #4	608	347			SEC19-T14N-R09W
AMC 079984	BRUCE #2	608	349			SEC19-T14N-R09W
AMC 079985	JOS #1	576	125			SEC19-T14N-R09W
AMC 079986	JOS #2	576	126			SEC19-T14N-R09W
AMC 079987	JOS #3	576	127	761	181	SEC19-T14N-R09W
AMC 079988	JOS #4	576	128			SEC19-T14N-R09W
AMC 079989	COMBINE NO. 2	511	463			SEC18-T14N-R09W
AMC 079990	L. & W. NO. 1	015	228			SEC19-T14N-R09W
AMC 079991	L. & W. NO. 2	015	229			SEC19-T14N-R09W
AMC 079992	L. & W. NO. 6	015	233			SEC19-T14N-R09W
AMC 079993	L. & W. FRACTION	015	226	761	182	SEC19-T14N-R09W
AMC 079994	POSSIBILITIES NO. 1	015	225			SEC19-T14N-R09W
AMC 159967	BM 1	1441	332			SEC26-T15N-R10W
AMC 159968	BM 2	1441	334			SEC26-T15N-R10W
AMC 305766	BEV 1	2265	277			SEC09-T14N-R09W
AMC 305767	BEV 2	2265	279			SEC09-T14N-R09W
AMC 305768	BEV 3	2265	281			SEC09-T14N-R09W
AMC 305769	BEV 4	2265	283			SEC09-T14N-R09W
AMC 305770	BEV 5	2265	285			SEC09-T14N-R09W
AMC 305771	BEV 6	2265	287			SEC09-T14N-R09W
AMC 305772	BEV 7	2265	289			SEC09-T14N-R09W
AMC 305773	BEV 8	2265	291			SEC09-T14N-R09W
AMC 305774	BEV 9	2265	293			SEC09-T14N-R09W
AMC 305775	BEV 10	2265	295			SEC09-T14N-R09W

Date: 6/16/2015

Page 5

RECEIVED
YAVAPAI COUNTY
AZ STATE OFFICE

EXHIBIT A

County: Yavapai

State: AZ

BLM Serial#	Claim Name	Original Recording		Amended Recording		Location
		Recording #	Page #	Recording #	Page #	
AMC 305776	BEV 11	2265	297			SEC09-T14N-R09W
AMC 305777	BEV 12	2265	299			SEC09-T14N-R09W
AMC 305778	BEV 13	2265	301			SEC09-T14N-R09W
AMC 305779	BEV 14	2265	303			SEC09-T14N-R09W
AMC 305780	BEV 15	2265	305			SEC09-T14N-R09W
AMC 305781	BEV 16	2265	307			SEC09-T14N-R09W
AMC 305782	BEV 17	2265	309			SEC09-T14N-R09W
AMC 305783	BEV 18	2265	311			SEC09-T14N-R09W
AMC 305784	BEV 19	2265	313			SEC09-T14N-R09W
AMC 305785	BEV 20	2265	315			SEC09-T14N-R09W
AMC 305786	BEV 21	2265	317			SEC09-T14N-R09W
AMC 305787	BEV 22	2265	319			SEC09-T14N-R09W
AMC 305788	BEV 23	2265	321			SEC09-T14N-R09W
AMC 305789	BEV 24	2265	323			SEC09-T14N-R09W
AMC 305790	BEV 25	2265	325			SEC09-T14N-R09W
AMC 305791	BEV 26	2265	327			SEC09-T14N-R09W
AMC 305792	BEV 27	2265	329			SEC09-T14N-R09W
AMC 305793	BEV 28	2265	331			SEC09-T14N-R09W
AMC 305794	BEV 29	2265	333			SEC09-T14N-R09W
AMC 305795	BEV 30	2265	335			SEC09-T14N-R09W
AMC 305796	BEV 31	2265	337			SEC09-T14N-R09W
AMC 305797	BEV 32	2265	339			SEC09-T14N-R09W
AMC 305798	BEV 33	2265	341			SEC09-T14N-R09W
AMC 305799	BEV 34	2265	343			SEC09-T14N-R09W
AMC 305800	BEV 35	2265	345			SEC09-T14N-R09W
AMC 305801	BEV 36	2265	347			SEC09-T14N-R09W
AMC 305802	BEV 37	2265	349			SEC09-T14N-R09W
AMC 305803	BEV 38	2265	351			SEC09-T14N-R09W
AMC 305804	BEV 39	2265	353			SEC09-T14N-R09W
AMC 305805	BEV 40	2265	355			SEC09-T14N-R09W
AMC 305806	BEV 41	2265	357			SEC09-T14N-R09W
AMC 305807	BEV 42	2265	359			SEC09-T14N-R09W
AMC 305808	BEV 43	2265	361			SEC09-T14N-R09W
AMC 305809	BEV 44	2265	363			SEC09-T14N-R09W
AMC 305810	BEV 45	2265	365			SEC09-T14N-R09W
AMC 305811	BEV 46	2265	367			SEC09-T14N-R09W
AMC 305812	BEV 47	2265	369			SEC09-T14N-R09W
AMC 305813	BEV 48	2265	371			SEC09-T14N-R09W

Date: 6/16/2015

Page 6

RECEIVED
 PLM AZ STATE OFFICE

EXHIBIT A

County: Yavapai

State: AZ

BLM Serial #	Claim Name	Original Recording		Amended Recording		Location
		Recording #	Page #	Recording #	Page #	
AMC 305814	BEV 49	2265	373			SEC09-T14N-R09W
AMC 305815	BEV 50	2265	375			SEC09-T14N-R09W
AMC 305816	BEV 51	2265	377			SEC09-T14N-R09W
AMC 305817	BEV 52	2265	379			SEC09-T14N-R09W
AMC 305818	BEV 53	2265	381			SEC09-T14N-R09W
AMC 305819	BEV 54	2265	383			SEC09-T14N-R09W
AMC 308466	FSM #1	2297	161			SEC20-T14N-R09W
AMC 308467	FSM #2	2297	163			SEC20-T14N-R09W
AMC 308468	FSM #3	2297	165			SEC20-T14N-R09W
AMC 308469	FSM #4	2297	167			SEC20-T14N-R09W
AMC 308470	FSM #5	2297	169			SEC20-T14N-R09W
AMC 308471	FSM #6	2297	171			SEC20-T14N-R09W
AMC 308472	FSM #7	2297	173			SEC20-T14N-R09W
AMC 308473	JWH #1	2297	105			SEC07-T14N-R09W
AMC 308474	JWH #2	2297	107			SEC07-T14N-R09W
AMC 308475	JWH #3	2297	109			SEC07-T14N-R09W
AMC 308476	JWH #4	2297	111			SEC07-T14N-R09W
AMC 308477	JWH #5	2297	113			SEC07-T14N-R09W
AMC 308478	JWH #6	2297	115			SEC07-T14N-R09W
AMC 308479	JWH #7	2297	117			SEC07-T14N-R09W
AMC 308480	JWH #8	2297	119			SEC07-T14N-R09W
AMC 308481	JWH #9	2297	121			SEC07-T14N-R09W
AMC 308482	JWH #10	2297	123			SEC07-T14N-R09W
AMC 308483	JWH #11	2297	125			SEC07-T14N-R09W
AMC 308484	JWH #12	2297	127			SEC07-T14N-R09W
AMC 308485	JWH #13	2297	129			SEC07-T14N-R09W
AMC 308486	JWH #14	2297	131			SEC07-T14N-R09W
AMC 308487	JWH #15	2297	133			SEC07-T14N-R09W
AMC 308488	JWH #16	2297	135			SEC07-T14N-R09W
AMC 308489	JWH #17	2297	137			SEC07-T14N-R09W
AMC 308490	JWH #18	2297	139			SEC07-T14N-R09W
AMC 308491	JWH #19	2297	141			SEC07-T14N-R09W
AMC 308492	JWH #20	2297	143			SEC07-T14N-R09W
AMC 308493	JWH #21	2297	145			SEC18-T14N-R09W
AMC 308494	JWH #22	2297	147			SEC18-T14N-R09W
AMC 308495	JWH #23	2297	149			SEC18-T14N-R09W
AMC 308496	JWH #24	2297	151			SEC18-T14N-R09W
AMC 308497	JWH #25	2297	153			SEC18-T14N-R09W

Date: 6/16/2015

Page 7

RECEIVED
M AZ STATE OFFICE

EXHIBIT A

County: Yavapai

State: AZ

<u>BLM Serial #</u>	<u>Claim Name</u>	<u>Original Recording</u>		<u>Amended Recording</u>		<u>Location</u>
		<u>Recording #</u>	<u>Page #</u>	<u>Recording #</u>	<u>Page #</u>	
AMC 308498	JWH #26	2297	155			SEC18-T14N-R09W
AMC 308499	JWH #27	2297	157			SEC18-T14N-R09W
AMC 308500	JWH #28	2297	159			SEC18-T14N-R09W
AMC 308501	JWH #29	2298	320			SEC13-T14N-R10W
AMC 308502	JWH #30	2298	322			SEC13-T14N-R10W
AMC 308503	JWH #31	2298	324			SEC18-T14N-R09W
AMC 308504	JWH #32	2298	326			SEC18-T14N-R09W
AMC 308505	JWH #33	2298	328			SEC18-T14N-R09W
AMC 308506	JWH #34	2298	330			SEC18-T14N-R09W
AMC 308507	JWH #35	2298	332			SEC18-T14N-R09W
AMC 308508	JWH #36	2298	334			SEC18-T14N-R09W
AMC 308509	JWH #37	2298	336			SEC18-T14N-R09W
AMC 308510	JWH #38	2298	338			SEC13-T14N-R10W
AMC 308511	JWH #39	2298	340			SEC13-T14N-R10W
AMC 308512	JWH #40	2298	342			SEC13-T14N-R10W
AMC 308513	JWH #41	2298	344			SEC18-T14N-R09W
AMC 308514	JWH #42	2298	346			SEC18-T14N-R09W
AMC 308515	JWH #43	2298	348			SEC18-T14N-R09W
AMC 308516	JWH #44	2298	350			SEC18-T14N-R09W
AMC 308517	JWH #45	2298	352			SEC18-T14N-R09W
AMC 308518	JWH #46	2298	354			SEC18-T14N-R09W
AMC 308519	JWH #47	2298	356			SEC18-T14N-R09W
AMC 308520	JWH #48	2298	358			SEC18-T14N-R09W
AMC 308521	JWH #49	2298	360			SEC13-T14N-R10W
AMC 308522	JWH #50	2298	362			SEC13-T14N-R10W
AMC 308523	JWH #51	2298	364			SEC13-T14N-R09W
AMC 308524	JWH #52	2298	366			SEC18-T14N-R09W
AMC 308525	JWH #53	2298	368			SEC18-T14N-R09W
AMC 308526	JWH #54	2298	370			SEC18-T14N-R09W
AMC 308527	JWH #55	2298	372			SEC18-T14N-R09W
AMC 308528	JWH #56	2298	374			SEC18-T14N-R09W
AMC 308529	JWH #57	2298	376			SEC18-T14N-R09W
AMC 308530	JWH #58	2298	378			SEC18-T14N-R09W
AMC 308531	JWH #59	2298	380			SEC18-T14N-R09W
AMC 308532	JWH #60	2298	382			SEC19-T14N-R09W
AMC 308533	JWH #61	2298	384			SEC19-T14N-R09W
AMC 308534	JWH #62	2298	386			SEC19-T14N-R09W
AMC 308535	JWH #63	2298	388			SEC19-T14N-R09W

Date: 6/16/2015

RECEIVED
 YAVAPAI COUNTY
 CLERK OF SUPERIOR COURT
 2015 JUN 16 10:51 AM

EXHIBIT A

County: Yavapai

State: AZ

BLM Serial #	Claim Name	Original Recording		Amended Recording		Location
		Recording #	Page #	Recording #	Page #	
AMC 308536	JWH #64	2298	390			SEC19-T14N-R09W
AMC 308537	JWH #65	2298	392			SEC19-T14N-R09W
AMC 308538	JWH #66	2298	394			SEC19-T14N-R09W
AMC 308539	JWH #67	2298	398			SEC19-T14N-R09W
AMC 308540	JWH #68	2298	398			SEC19-T14N-R09W
AMC 308541	JWH #69	2298	400			SEC24-T14N-R10W
AMC 308542	JWH #70	2298	402			SEC24-T14N-R10W
AMC 308543	JWH #71	2298	404			SEC24-T14N-R10W
AMC 308544	JWH #72	2298	406			SEC24-T14N-R10W
AMC 308545	JWH #73	2298	408			SEC24-T14N-R10W
AMC 308546	JWH #74	2298	410			SEC24-T14N-R10W
AMC 308547	JWH #75	2298	412			SEC24-T14N-R10W
AMC 308548	JWH #76	2298	414			SEC24-T14N-R10W
AMC 308549	JWH #77	2298	416			SEC24-T14N-R10W
AMC 317120	LAW 1	2407	887			SEC28-T15N-R10W
AMC 317121	LAW 2	2407	889			SEC28-T15N-R10W
AMC 317122	LAW 3	2407	891			SEC28-T15N-R10W
AMC 317123	LAW 4	2407	893			SEC28-T15N-R10W
AMC 317124	LAW 5	2407	895			SEC33-T15N-R10W
AMC 317125	LAW 6	2407	897			SEC33-T15N-R10W
AMC 317126	LAW 7	2407	899			SEC33-T15N-R10W
AMC 317127	LAW 8	2407	901			SEC33-T15N-R10W
AMC 317128	LAW 9	2407	903			SEC33-T15N-R10W
AMC 317129	LAW 10	2407	905			SEC33-T15N-R10W
AMC 317130	LAW 11	2407	907			SEC33-T15N-R10W
AMC 317131	LAW 12	2407	909			SEC33-T15N-R10W
AMC 317132	LAW 13	2407	911			SEC28-T15N-R10W
AMC 317133	LAW 14	2407	913			SEC28-T15N-R10W
AMC 317134	LAW 15	2407	915			SEC28-T15N-R10W
AMC 317135	LAW 16	2407	917			SEC28-T15N-R10W
AMC 317136	LAW 17	2407	919			SEC33-T15N-R10W
AMC 317137	LAW 18	2407	921			SEC33-T15N-R10W
AMC 317138	LAW 19	2407	923			SEC33-T15N-R10W
AMC 317139	LAW 20	2407	925			SEC33-T15N-R10W
AMC 317140	LAW 21	2407	927			SEC33-T15N-R10W
AMC 317141	LAW 22	2407	929			SEC33-T15N-R10W
AMC 317142	LAW 23	2407	931			SEC33-T15N-R10W
AMC 317143	LAW 24	2407	933			SEC33-T15N-R10W

Date: 6/16/2015

RECEIVED
 CLM AZ STATE OFFICE
 JUN 19 2015
 10:00 AM

EXHIBIT A

County: Yavapai

State: AZ

BLM Serial #	Claim Name	Original Recording		Amended Recording		Location
		Recording #	Page #	Recording #	Page #	
AMC 317144	LAW 25	2407	934			SEC28-T15N-R10W
AMC 317145	LAW 26	2407	936			SEC28-T15N-R10W
AMC 317146	LAW 27	2407	938			SEC28-T15N-R10W
AMC 317147	LAW 28	2407	940			SEC28-T15N-R10W
AMC 317148	LAW 29	2407	942			SEC28-T15N-R10W
AMC 317149	LAW 30	2407	943			SEC28-T15N-R10W
AMC 317150	LAW 31	2407	945			SEC28-T15N-R10W
AMC 317151	LAW 32	2407	947			SEC28-T15N-R10W
AMC 317152	LAW 33	2407	949			SEC33-T15N-R10W
AMC 317153	LAW 34	2407	951			SEC33-T15N-R10W
AMC 317154	LAW 35	2407	953			SEC33-T15N-R10W
AMC 317155	LAW 36	2407	955			SEC33-T15N-R10W
AMC 317156	LAW 37	2407	957			SEC33-T15N-R10W
AMC 317157	LAW 38	2407	959			SEC33-T15N-R10W
AMC 317158	LAW 39	2407	961			SEC33-T15N-R10W
AMC 317159	LAW 40	2407	963			SEC33-T15N-R10W
AMC 317160	LAW 41	2407	965			SEC28-T15N-R10W
AMC 317161	LAW 42	2407	967			SEC28-T15N-R10W
AMC 317162	LAW 43	2407	969			SEC28-T15N-R10W
AMC 317163	LAW 44	2407	971			SEC28-T15N-R10W
AMC 317164	LAW 45	2407	973			SEC28-T15N-R10W
AMC 317165	LAW 46	2407	975			SEC28-T15N-R10W
AMC 317166	LAW 47	2407	977			SEC28-T15N-R10W
AMC 317167	LAW 48	2407	979			SEC28-T15N-R10W
AMC 317168	LAW 49	2407	981			SEC33-T15N-R10W
AMC 317169	LAW 50	2407	983			SEC33-T15N-R10W
AMC 317170	LAW 51	2407	985			SEC33-T15N-R10W
AMC 317171	LAW 52	2407	987			SEC33-T15N-R10W
AMC 317172	LAW 53	2407	989			SEC33-T15N-R10W
AMC 317173	LAW 54	2407	991			SEC33-T15N-R10W
AMC 317174	LAW 55	2407	993			SEC33-T15N-R10W
AMC 317175	LAW 56	2407	995			SEC33-T15N-R10W
AMC 317176	LAW 57	2407	997			SEC28-T15N-R10W
AMC 317177	LAW 58	2407	999			SEC28-T15N-R10W
AMC 317178	LAW 59	2408	1			SEC28-T15N-R10W
AMC 317179	LAW 60	2408	3			SEC28-T15N-R10W
AMC 317180	LAW 61	2408	5			SEC28-T15N-R10W
AMC 317181	LAW 62	2408	7			SEC28-T15N-R10W

Date: 6/16/2015

Page 10

RECEIVED
MAY 01 2015
YAVAPAI COUNTY
AZ STATE OFFICE

EXHIBIT A

County: Yavapai

State: AZ

BLM Serial #	Claim Name	Original Recording		Amended Recording		Location
		Recording #	Page #	Recording #	Page #	
AMC 317182	LAW 63	2408	9			SEC28-T15N-R10W
AMC 317183	LAW 64	2408	11			SEC28-T15N-R10W
AMC 317184	LAW 65	2408	13			SEC33-T15N-R10W
AMC 317185	LAW 66	2408	15			SEC33-T15N-R10W
AMC 317186	LAW 67	2408	17			SEC33-T15N-R10W
AMC 317187	LAW 68	2408	19			SEC33-T15N-R10W
AMC 317188	LAW 69	2408	21			SEC33-T15N-R10W
AMC 317189	LAW 70	2408	23			SEC33-T15N-R10W
AMC 317190	LAW 71	2408	25			SEC33-T15N-R10W
AMC 317191	LAW 72	2408	27			SEC33-T15N-R10W
AMC 317192	LAW 73	2408	29			SEC28-T15N-R10W
AMC 317193	LAW 74	2408	31			SEC28-T15N-R10W
AMC 317194	LAW 75	2408	33			SEC28-T15N-R10W
AMC 317195	LAW 76	2408	35			SEC28-T15N-R10W
AMC 317196	LAW 77	2408	37			SEC28-T15N-R10W
AMC 317197	LAW 78	2408	39			SEC28-T15N-R10W
AMC 317198	LAW 79	2408	41			SEC28-T15N-R10W
AMC 317199	LAW 80	2408	43			SEC28-T15N-R10W
AMC 317200	LAW 81	2408	45			SEC33-T15N-R10W
AMC 317201	LAW 82	2408	47			SEC33-T15N-R10W
AMC 317202	LAW 83	2408	49			SEC33-T15N-R10W
AMC 317203	LAW 84	2408	51			SEC33-T15N-R10W
AMC 317204	LAW 85	2408	53			SEC33-T15N-R10W
AMC 317205	LAW 86	2408	55			SEC33-T15N-R10W
AMC 317206	LAW 87	2408	57			SEC33-T15N-R10W
AMC 317207	LAW 88	2408	59			SEC33-T15N-R10W
AMC 317208	LAW 89	2408	61			SEC28-T15N-R10W
AMC 317209	LAW 90	2408	63			SEC28-T15N-R10W
AMC 317210	LAW 91	2408	65			SEC28-T15N-R10W
AMC 317211	LAW 92	2408	67			SEC28-T15N-R10W
AMC 317212	LAW 93	2408	69			SEC28-T15N-R10W
AMC 317213	LAW 94	2408	71			SEC28-T15N-R10W
AMC 317214	LAW 95	2408	73			SEC28-T15N-R10W
AMC 317215	LAW 96	2408	75			SEC28-T15N-R10W
AMC 317216	LAW 97	2408	77			SEC33-T15N-R10W
AMC 317217	LAW 98	2408	79			SEC33-T15N-R10W
AMC 317218	LAW 99	2408	81			SEC33-T15N-R10W
AMC 317219	LAW 100	2408	83			SEC33-T15N-R10W

Date: 6/16/2015

Page 11

RECEIVED
 CLM AZ STATE OFFICE
 JUN 16 2015 10:33 AM

EXHIBIT A

County: Yavapai

State: AZ

BLM Serial #	Claim Name	Original Recording		Amended Recording		Location
		Recording #	Page #	Recording #	Page #	
AMC 317220	LAW 101	2408	85			SEC33-T15N-R10W
AMC 317221	LAW 102	2408	87			SEC33-T15N-R10W
AMC 317222	LAW 103	2408	89			SEC33-T15N-R10W
AMC 317223	LAW 104	2408	91			SEC33-T15N-R10W
AMC 317224	LAW 105	2408	93			SEC28-T15N-R10W
AMC 317225	LAW 106	2408	95			SEC28-T15N-R10W
AMC 317226	LAW 107	2408	97			SEC28-T15N-R10W
AMC 317227	LAW 108	2408	99			SEC28-T15N-R10W
AMC 317228	LAW 109	2408	101			SEC28-T15N-R10W
AMC 317229	LAW 110	2408	103			SEC28-T15N-R10W
AMC 317230	LAW 111	2408	105			SEC28-T15N-R10W
AMC 317231	LAW 112	2408	107			SEC28-T15N-R10W
AMC 317232	LAW 113	2408	109			SEC33-T15N-R10W
AMC 317233	LAW 114	2408	111			SEC33-T15N-R10W
AMC 317234	LAW 115	2408	113			SEC33-T15N-R10W
AMC 317235	LAW 116	2408	115			SEC33-T15N-R10W
AMC 317236	LAW 117	2408	117			SEC33-T15N-R10W
AMC 317237	LAW 118	2408	119			SEC33-T15N-R10W
AMC 317238	LAW 119	2408	121			SEC33-T15N-R10W
AMC 317239	LAW 120	2408	123			SEC33-T15N-R10W
AMC 317240	LAW 121	2408	125			SEC27-T15N-R10W
AMC 317241	LAW 122	2408	127			SEC27-T15N-R10W
AMC 317242	LAW 123	2408	129			SEC27-T15N-R10W
AMC 317243	LAW 124	2408	131			SEC27-T15N-R10W
AMC 317244	LAW 125	2408	133			SEC27-T15N-R10W
AMC 317245	LAW 126	2408	135			SEC27-T15N-R10W
AMC 317246	LAW 127	2408	137			SEC27-T15N-R10W
AMC 317247	LAW 128	2408	139			SEC27-T15N-R10W
AMC 317248	LAW 129	2408	141			SEC34-T15N-R10W
AMC 317249	LAW 130	2408	143			SEC34-T15N-R10W
AMC 317250	LAW 131	2408	145			SEC34-T15N-R10W
AMC 317251	LAW 132	2408	147			SEC34-T15N-R10W
AMC 317252	LAW 133	2408	149			SEC34-T15N-R10W
AMC 317253	LAW 134	2408	151			SEC34-T15N-R10W
AMC 317254	LAW 135	2408	153			SEC34-T15N-R10W
AMC 317255	LAW 136	2408	155			SEC34-T15N-R10W
AMC 317256	LAW 137	2408	157			SEC34-T15N-R10W
AMC 317257	LAW 138	2408	159			SEC34-T15N-R10W

Date: 6/16/2015

Page 12

RECEIVED
BLM AZ STATE OFFICE

EXHIBIT A

County: Yavapai

State: AZ

BLM Serial #	Claim Name	Original Recording		Amended Recording		Location
		Recording #	Page #	Recording #	Page #	
AMC 317258	LAW 139	2408	161			SEC34-T15N-R10W
AMC 317259	LAW 140	2408	163			SEC34-T15N-R10W
AMC 317260	LAW 141	2408	165			SEC34-T15N-R10W
AMC 317261	LAW 142	2408	167			SEC34-T15N-R10W
AMC 317262	LAW 143	2408	169			SEC34-T15N-R10W
AMC 317263	LAW 144	2408	171			SEC34-T15N-R10W
AMC 317268	LAW 149	2408	181			SEC34-T15N-R10W
AMC 317269	LAW 150	2408	183			SEC34-T15N-R10W
AMC 317270	LAW 151	2408	185			SEC34-T15N-R10W
AMC 317271	LAW 152	2408	187			SEC34-T15N-R10W
AMC 317276	LAW 157	2408	197			SEC34-T15N-R10W
AMC 317277	LAW 158	2408	199			SEC34-T15N-R10W
AMC 317278	LAW 159	2408	201			SEC34-T15N-R10W
AMC 317279	LAW 160	2408	203			SEC34-T15N-R10W
AMC 317284	LAW 165	2408	213			SEC35-T15N-R10W
AMC 317285	LAW 166	2408	215			SEC35-T15N-R10W
AMC 317286	LAW 167	2408	217			SEC35-T15N-R10W
AMC 317287	LAW 168	2408	219			SEC35-T15N-R10W
AMC 317292	LAW 173	2408	229			SEC35-T15N-R10W
AMC 317293	LAW 174	2408	231			SEC35-T15N-R10W
AMC 317294	LAW 175	2408	233			SEC35-T15N-R10W
AMC 317295	LAW 176	2408	235			SEC35-T15N-R10W
AMC 317296	LAW 177	2408	237			SEC35-T15N-R10W
AMC 317297	LAW 178	2408	239			SEC35-T15N-R10W
AMC 317298	LAW 179	2408	241			SEC35-T15N-R10W
AMC 317299	LAW 180	2408	243			SEC35-T15N-R10W
AMC 317300	LAW 181	2408	245			SEC35-T15N-R10W
AMC 317301	LAW 182	2408	247			SEC35-T15N-R10W
AMC 317302	LAW 183	2408	249			SEC35-T15N-R10W
AMC 317303	LAW 184	2408	251			SEC35-T15N-R10W
AMC 317304	LAW 185	2408	253			SEC35-T15N-R10W
AMC 317305	LAW 186	2408	255			SEC35-T15N-R10W
AMC 317306	LAW 187	2408	257			SEC35-T15N-R10W
AMC 317307	LAW 188	2408	259			SEC35-T15N-R10W
AMC 317308	LAW 189	2408	261			SEC35-T15N-R10W
AMC 317309	LAW 190	2408	263			SEC35-T15N-R10W
AMC 317310	LAW 191	2408	265			SEC35-T15N-R10W
AMC 317311	LAW 192	2408	267			SEC35-T15N-R10W

Date: 6/16/2015

Page 13

RECEIVED
BLM AZ STATE OFFICE

EXHIBIT A

County: Yavapai

State: AZ

<u>BLM Serial #</u>	<u>Claim Name</u>	<u>Original Recording</u>		<u>Amended Recording</u>		<u>Location</u>
		<u>Recording #</u>	<u>Page #</u>	<u>Recording #</u>	<u>Page #</u>	
AMC 317312	LAW 193	2408	269			SEC26-T15N-R10W
AMC 317313	LAW 194	2408	271			SEC26-T15N-R10W
AMC 317314	LAW 195	2408	273			SEC26-T15N-R10W
AMC 317315	LAW 196	2408	275			SEC26-T15N-R10W
AMC 317316	LAW 197	2408	277			SEC35-T15N-R10W
AMC 317317	LAW 198	2408	279			SEC35-T15N-R10W
AMC 317318	LAW 199	2408	281			SEC35-T15N-R10W
AMC 317319	LAW 200	2408	283			SEC35-T15N-R10W
AMC 317320	LAW 201	2408	285			SEC35-T15N-R10W
AMC 317321	LAW 202	2408	287			SEC35-T15N-R10W
AMC 317322	LAW 203	2408	289			SEC35-T15N-R10W
AMC 317323	LAW 204	2408	291			SEC35-T15N-R10W
AMC 317324	LAW 205	2408	293			SEC26-T15N-R10W
AMC 317325	LAW 206	2408	295			SEC26-T15N-R10W
AMC 317326	LAW 207	2408	297			SEC26-T15N-R10W
AMC 317327	LAW 208	2408	299			SEC35-T15N-R10W
AMC 317328	LAW 209	2408	301			SEC35-T15N-R10W
AMC 317329	LAW 210	2408	303			SEC35-T15N-R10W
AMC 317330	LAW 211	2408	305			SEC35-T15N-R10W
AMC 317331	LAW 212	2408	307			SEC35-T15N-R10W
AMC 317332	LAW 213	2408	309			SEC35-T15N-R10W
AMC 317333	LAW 214	2408	311			SEC35-T15N-R10W
AMC 317334	LAW 215	2408	313			SEC35-T15N-R10W
AMC 317335	LAW 216	2408	315			SEC26-T15N-R10W
AMC 317336	LAW 217	2408	317			SEC26-T15N-R10W
AMC 317337	LAW 218	2408	319			SEC26-T15N-R10W
AMC 317338	LAW 219	2408	321			SEC26-T15N-R10W
AMC 317339	LAW 220	2408	323			SEC35-T15N-R10W
AMC 317340	LAW 221	2408	325			SEC35-T15N-R10W
AMC 317341	LAW 222	2408	327			SEC35-T15N-R10W
AMC 317342	LAW 223	2408	329			SEC35-T15N-R10W
AMC 317343	LAW 224	2408	331			SEC35-T15N-R10W
AMC 317344	LAW 225	2408	333			SEC35-T15N-R10W
AMC 317345	LAW 226	2408	335			SEC35-T15N-R10W
AMC 317346	LAW 227	2408	337			SEC35-T15N-R10W
AMC 317347	LAW 228	2408	339			SEC26-T15N-R10W
AMC 317348	LAW 229	2408	341			SEC26-T15N-R10W
AMC 317349	LAW 230	2408	343			SEC26-T15N-R10W

RECEIVED
M AZ STATE OFFICE

EXHIBIT A

County: Yavapai

State: AZ

BLM Serial #	Claim Name	Original Recording		Amended Recording		Location
		Recording #	Page #	Recording #	Page #	
AMC 317350	LAW 231	2408	345			SEC26-T15N-R10W
AMC 317351	LAW 232	2408	347			SEC26-T15N-R10W
AMC 317352	LAW 233	2408	349			SEC35-T15N-R10W
AMC 317353	LAW 234	2408	351			SEC35-T15N-R10W
AMC 317354	LAW 235	2408	353			SEC35-T15N-R10W
AMC 317355	LAW 236	2408	355			SEC35-T15N-R10W
AMC 317356	LAW 237	2408	357			SEC35-T15N-R10W
AMC 317357	LAW 238	2408	359			SEC35-T15N-R10W
AMC 317358	LAW 239	2408	361			SEC35-T15N-R10W
AMC 317359	LAW 240	2408	363			SEC35-T15N-R10W
AMC 322631	JWH 80	2494	611			SEC07-T14N-R09W
AMC 322632	JWH 81	2494	613			SEC07-T14N-R09W
AMC 322633	JWH 82	2494	615			SEC07-T14N-R09W
AMC 322634	JWH 83	2494	617			SEC07-T14N-R09W
AMC 362070	KIM-1	4166	88			SEC09-T14N-R09W
AMC 362071	KIM-2	4166	89			SEC09-T14N-R09W
AMC 362072	KIM-3	4166	90			SEC09-T14N-R09W
AMC 362073	KIM-4	4166	91			SEC09-T14N-R09W
AMC 362074	KIM-5	4166	92			SEC09-T14N-R09W
AMC 362075	KIM-6	4166	93			SEC09-T14N-R09W
AMC 362076	KIM-7	4166	94			SEC09-T14N-R09W
AMC 362077	KIM-8	4166	95			SEC09-T14N-R09W
AMC 362078	KIM-9	4166	96			SEC09-T14N-R09W
AMC 362079	KIM-10	4166	97			SEC09-T14N-R09W
AMC 362080	KIM-11	4166	98			SEC09-T14N-R09W
AMC 362081	KIM-12	4166	99			SEC09-T14N-R09W
AMC 362082	KIM-13	4166	100			SEC09-T14N-R09W
AMC 362083	KIM-14	4166	101			SEC09-T14N-R09W
AMC 362084	KIM-15	4166	102			SEC09-T14N-R09W
AMC 362085	KIM-16	4166	103			SEC09-T14N-R09W
AMC 362086	KIM-17	4166	104			SEC08-T14N-R09W
AMC 362087	KIM-18	4166	105			SEC08-T14N-R09W
AMC 362088	KIM-19	4166	106			SEC08-T14N-R09W
AMC 362089	KIM-20	4166	107			SEC08-T14N-R09W
AMC 362090	KIM-21	4166	108			SEC08-T14N-R09W
AMC 362093	KIM-24	4166	111			SEC08-T14N-R09W
AMC 362094	KIM-25	4166	112			SEC08-T14N-R09W
AMC 362095	KIM-26	4166	113			SEC08-T14N-R09W

Date: 6/16/2015

Page 15

RECEIVED
 BLM AZ STATE OFFICE
 2015 JUN 10 PM 1:51
 1000 N. RIVER ST.
 PHOENIX, AZ 85001

EXHIBIT A

County: Yavapai

State: AZ

BLM Serial#	Claim Name	Original Recording		Amended Recording		Location
		Recording #	Page #	Recording #	Page #	
AMC 362096 7	KIM-27	4166	114			SEC08-T14N-R09W
AMC 362097 /	KIM-28	4166	115			SEC08-T14N-R09W
AMC 362100 7	KIM-31	4166	118			SEC09-T14N-R09W
AMC 362101	KIM-32	4166	119			SEC09-T14N-R09W
AMC 362102 /	KIM-33	4166	120			SEC09-T14N-R09W
AMC 364582 7	WP-1	4214	518			SEC08-T14N-R09W
AMC 364583	WP-2	4214	519			SEC08-T14N-R09W
AMC 364584	WP-3	4214	520			SEC08-T14N-R09W
AMC 364585	WP-4	4214	521			SEC08-T14N-R09W
AMC 364586	WP-5	4214	522			SEC08-T14N-R09W
AMC 364587	WP-6	4214	523			SEC08-T14N-R09W
AMC 364588 /	WP-7	4214	524			SEC08-T14N-R09W
AMC 364595 →	WP-14	4214	531			SEC08-T14N-R09W
AMC 364597 →	WP-16	4214	533			SEC08-T14N-R09W
AMC 366984 →	WP-25	4302	836			SEC08-T14N-R09W
AMC 366987 →	WP-28	4302	839			SEC08-T14N-R09W
AMC 397200 →	LTB-7	4680	541			SEC08-T14N-R09W
AMC 397202 →	LTB-9	4680	543			SEC08-T14N-R09W
AMC 397204 7	LTB-11	4680	545			SEC08-T14N-R09W
AMC 397205	LTB-12	4680	546			SEC08-T14N-R09W
AMC 397206	LTB-13	4680	547			SEC08-T14N-R09W
AMC 397207	LTB-14	4680	548			SEC08-T14N-R09W
AMC 397208	LTB-15	4680	549			SEC08-T14N-R09W
AMC 397209	LTB-16	4680	550			SEC08-T14N-R09W
AMC 397210 /	LTB-17	4680	551			SEC08-T14N-R09W
AMC 397214 →	LTB-21	4680	555			SEC17-T14N-R09W
AMC 397220 →	LTB-27	4680	561			SEC17-T14N-R09W
AMC 403441 7	PMB 1	4781	486			SEC17-T14N-R09W
AMC 403442	PMB 2	4781	487			SEC17-T14N-R09W
AMC 403443	PMB 3	4781	488			SEC17-T14N-R09W
AMC 403444	PMB 4	4781	489			SEC17-T14N-R09W
AMC 403445	PMB 5	4781	490			SEC17-T14N-R09W
AMC 403446	PMB 6	4781	491			SEC17-T14N-R09W
AMC 403447	PMB 7	4781	492			SEC17-T14N-R09W
AMC 403448 /	PMB 8	4781	493			SEC17-T14N-R09W
AMC 403450 7	PMB 10	4781	495			SEC17-T14N-R09W
AMC 403451	PMB 11	4781	496			SEC17-T14N-R09W
AMC 403452 /	PMB 12	4781	497			SEC17-T14N-R09W

RECEIVED
YAVAPAI COUNTY
AZ STATE OFFICE

EXHIBIT A

County: Yavapai

State: AZ

BLM Serial #	Claim Name	Original Recording		Amended Recording		Location
		Recording #	Page #	Recording #	Page #	
AMC 403453	PMB 13	4781	498			SEC17-T14N-R09W
AMC 403454	PMB 14	4781	499			SEC17-T14N-R09W
AMC 403455	PMB 15	4781	500			SEC17-T14N-R09W
AMC 403456	PMB 16	4781	501			SEC17-T14N-R09W
AMC 403457	PMB 17	4781	502			SEC17-T14N-R09W
AMC 403458	PMB 18	4781	503			SEC17-T14N-R09W
AMC 403459	PMB 19	4781	504			SEC17-T14N-R09W
AMC 403460	PMB 20	4781	505			SEC17-T14N-R09W
AMC 403461	PMB 21	4781	506			SEC17-T14N-R09W
AMC 403464	PMB 24	4781	509			SEC17-T14N-R09W
AMC 403465	PMB 25	4781	510			SEC17-T14N-R09W
AMC 403466	PMB 26	4781	511			SEC17-T14N-R09W
AMC 403467	PMB 27	4781	512			SEC17-T14N-R09W
AMC 403468	PMB 28	4781	513			SEC17-T14N-R09W
AMC 403469	PMB 29	4781	514			SEC17-T14N-R09W
AMC 403470	PMB 30	4781	515			SEC17-T14N-R09W
AMC 403471	PMB 31	4781	516			SEC17-T14N-R09W
AMC 403472	PMB 32	4781	517			SEC17-T14N-R09W
AMC 403477	PMB 37	4781	522			SEC17-T14N-R09W
AMC 403478	PMB 38	4781	523			SEC17-T14N-R09W
AMC 403479	PMB 39	4781	524			SEC17-T14N-R09W
AMC 403480	PMB 40	4781	525			SEC17-T14N-R09W
AMC 403481	PMB 41	4781	526			SEC17-T14N-R09W
AMC 403485	PMB 45	4781	530			SEC17-T14N-R09W
AMC 403486	PMB 46	4781	531			SEC17-T14N-R09W
AMC 403487	PMB 47	4781	532			SEC17-T14N-R09W
AMC 413793	MPC 1	4861	238			SEC16-T14N-R09W
AMC 413794	MPC 2	4861	239			SEC16-T14N-R09W
AMC 413795	MPC 3	4861	240			SEC16-T14N-R09W
AMC 413796	MPC 4	4861	241			SEC16-T14N-R09W
AMC 413797	MPC 5	4861	242			SEC16-T14N-R09W
AMC 413798	MPC 6	4861	243			SEC16-T14N-R09W
AMC 413799	MPC 7	4861	244			SEC16-T14N-R09W
AMC 413800	MPC 8	4861	245			SEC16-T14N-R09W
AMC 413801	MPC 9	4861	246			SEC16-T14N-R09W
AMC 413802	MPC 10	4861	247			SEC16-T14N-R09W
AMC 413803	MPC 11	4861	248			SEC16-T14N-R09W
AMC 413804	MPC 12	4861	249			SEC16-T14N-R09W

RECEIVED
BLM AZ STATE OFFICE

EXHIBIT A

County: Yavapai

State: AZ

<u>BLM Serial #</u>	<u>Claim Name</u>	<u>Original Recording</u>		<u>Amended Recording</u>		<u>Location</u>
		<u>Recording #</u>	<u>Page #</u>	<u>Recording #</u>	<u>Page #</u>	
AMC 413805 ^T	MPC 13	4861	250			SEC16-T14N-R09W
AMC 413806	MPC 14	4861	251			SEC16-T14N-R09W
AMC 413807	MPC 15	4861	252			SEC16-T14N-R09W
AMC 413808	MPC 16	4861	253			SEC16-T14N-R09W
AMC 413809	MPC 17	4861	254			SEC16-T14N-R09W
AMC 413810	MPC 18	4861	255			SEC16-T14N-R09W
AMC 413811	MPC 19	4861	256			SEC16-T14N-R09W
AMC 413812	MPC 20	4861	257			SEC16-T14N-R09W
AMC 413813	MPC 21	4861	258			SEC16-T14N-R09W
AMC 413814	MPC 22	4861	259			SEC16-T14N-R09W
AMC 413815	MPC 23	4861	260			SEC16-T14N-R09W
AMC 413816	MPC 24	4861	261			SEC16-T14N-R09W
AMC 413817	MPC 25	4861	262			SEC16-T14N-R09W
AMC 413818	MPC 26	4861	263			SEC16-T14N-R09W
AMC 413819	MPC 27	4861	264			SEC16-T14N-R09W
AMC 413820	MPC 28	4861	265			SEC16-T14N-R09W
AMC 413821	MPC 29	4861	266			SEC16-T14N-R09W
AMC 413822	MPC 30	4861	267			SEC16-T14N-R09W
AMC 413823	MPC 31	4861	268			SEC16-T14N-R09W
AMC 413824	MPC 32	4861	269			SEC16-T14N-R09W
AMC 413825	MPC 33	4861	270			SEC16-T14N-R09W
AMC 413826	MPC 34	4861	271			SEC16-T14N-R09W
AMC 413827	MPC 35	4861	272			SEC16-T14N-R09W
AMC 413828	MPC 36	4861	273			SEC16-T14N-R09W
AMC 413829	MPC 37	4861	274			SEC16-T14N-R09W
AMC 413830	MPC 38	4861	275			SEC16-T14N-R09W
AMC 413831	MPC 39	4861	276			SEC16-T14N-R09W
AMC 413832	MPC 40	4861	277			SEC16-T14N-R09W
AMC 413833	MPC 41	4861	278			SEC16-T14N-R09W
AMC 413834	MPC 42	4861	279			SEC16-T14N-R09W
AMC 413835	MPC 43	4861	280			SEC16-T14N-R09W
AMC 413836	MPC 44	4861	281			SEC16-T14N-R09W
AMC 413837	MPC 45	4861	282			SEC16-T14N-R09W
AMC 413838	MPC 46	4861	283			SEC16-T14N-R09W
AMC 413839	MPC 47	4861	284			SEC16-T14N-R09W
AMC 413840	MPC 48	4861	285			SEC16-T14N-R09W
AMC 413841	MPC 49	4861	286			SEC16-T14N-R09W
AMC 413842	MPC 50	4861	287			SEC16-T14N-R09W

Date: 6/16/2015

Page 18

RECEIVED
BLM AZ STATE OFFICE

EXHIBIT A

County: Yavapai

State: AZ

BLM Serial #	Claim Name	Original Recording		Amended Recording		Location
		Recording #	Page #	Recording #	Page #	
AMC 413843	MPC 51	4861	288			SEC16-T14N-R09W
AMC 413844	MPC 52	4861	289			SEC16-T14N-R09W
AMC 413845	MPC 53	4861	290			SEC16-T14N-R09W
AMC 413846	MPC 54	4861	291			SEC16-T14N-R09W
AMC 413847	MPC 55	4861	292			SEC16-T14N-R09W
AMC 413848	MPC 56	4861	293			SEC16-T14N-R09W
AMC 413849	MPC 57	4861	294			SEC16-T14N-R09W
AMC 413850	MPC 58	4861	295			SEC16-T14N-R09W
AMC 413851	MPC 59	4861	296			SEC16-T14N-R09W
AMC 413852	MPC 60	4861	297			SEC16-T14N-R09W
AMC 413853	MPC 61	4861	298			SEC16-T14N-R09W
AMC 413854	MPC 62	4861	299			SEC16-T14N-R09W
AMC 413855	MPC 63	4861	300			SEC16-T14N-R09W
AMC 413856	MPC 64	4861	301			SEC16-T14N-R09W
AMC 413857	MPC 65	4861	302			SEC16-T14N-R09W
AMC 413858	MPC 66	4861	303			SEC16-T14N-R09W
AMC 413859	MPC 67	4861	304			SEC16-T14N-R09W
AMC 413860	MPC 68	4861	305			SEC16-T14N-R09W
AMC 413861	MPC 69	4861	306			SEC16-T14N-R09W
AMC 413862	MPC 70	4861	307			SEC16-T14N-R09W
AMC 413863	MPC 71	4861	308			SEC16-T14N-R09W
AMC 413864	MPC 72	4861	309			SEC16-T14N-R09W
AMC 413865	MPC 73	4861	310			SEC16-T14N-R09W
AMC 413866	MPC 74	4861	311			SEC16-T14N-R09W
AMC 413867	MPC 75	4861	312			SEC16-T14N-R09W
AMC 413868	MPC 76	4861	313			SEC16-T14N-R09W
AMC 413869	MPC 77	4861	314			SEC16-T14N-R09W
AMC 413870	MPC 78	4861	315			SEC16-T14N-R09W
AMC 413871	MPC 79	4861	316			SEC16-T14N-R09W
AMC 413872	MPC 80	4861	317			SEC16-T14N-R09W
AMC 413873	MPC 81	4861	318			SEC16-T14N-R09W
AMC 413874	MPC 82	4861	319			SEC16-T14N-R09W
AMC 413875	MPC 83	4861	320			SEC16-T14N-R09W
AMC 413876	MPC 84	4861	321			SEC16-T14N-R09W
AMC 413877	MPC 85	4861	322			SEC16-T14N-R09W
AMC 413878	MPC 86	4861	323			SEC16-T14N-R09W
AMC 413879	MPC 87	4861	324			SEC16-T14N-R09W
AMC 413880	MPC 88	4861	325			SEC16-T14N-R09W

Date: 6/16/2015

Page 19

RECEIVED
 BLM AZ STATE OFFICE

EXHIBIT A

County: Yavapai

State: AZ

BLM Serial #	Claim Name	Original Recording		Amended Recording		Location
		Recording #	Page #	Recording #	Page #	
AMC 413881	MPC 89	4861	326			SEC16-T14N-R09W
AMC 413882	MPC 90	4861	327			SEC16-T14N-R09W
AMC 413883	MPC 91	4861	328			SEC16-T14N-R09W
AMC 413884	MPC 92	4861	329			SEC16-T14N-R09W
AMC 413885	MPC 93	4861	330			SEC16-T14N-R09W
AMC 413886	MPC 94	4861	331			SEC16-T14N-R09W
AMC 413887	MPC 95	4861	332			SEC16-T14N-R09W
AMC 413888	MPC 96	4861	333			SEC16-T14N-R09W
AMC 413889	MPC 97	4861	334			SEC16-T14N-R09W
AMC 413890	MPC 98	4861	335			SEC16-T14N-R09W
AMC 413891	MPC 99	4861	336			SEC16-T14N-R09W
AMC 413892	MPC 100	4861	337			SEC16-T14N-R09W
AMC 413893	MPC 101	4861	338			SEC16-T14N-R09W
AMC 413894	MPC 102	4861	339			SEC16-T14N-R09W
AMC 413895	MPC 103	4861	340			SEC16-T14N-R09W
AMC 413896	MPC 104	4861	341			SEC16-T14N-R09W
AMC 413897	MPC 105	4861	342			SEC16-T14N-R09W
AMC 413898	MPC 106	4861	343			SEC16-T14N-R09W
AMC 413899	MPC 107	4861	344			SEC16-T14N-R09W
AMC 413900	MPC 108	4861	345			SEC16-T14N-R09W
AMC 413901	MPC 109	4861	346			SEC16-T14N-R09W
AMC 413902	MPC 110	4861	347			SEC16-T14N-R09W
AMC 413903	MPC 111	4861	348			SEC16-T14N-R09W
AMC 413904	MPC 112	4861	349			SEC16-T14N-R09W
AMC 413905	MPC 113	4861	350			SEC16-T14N-R09W
AMC 413906	MPC 114	4861	351			SEC16-T14N-R09W
AMC 413907	MPC 115	4861	352			SEC16-T14N-R09W
AMC 413908	MPC 116	4861	353			SEC16-T14N-R09W
AMC 413909	MPC 117	4861	354			SEC16-T14N-R09W
AMC 413910	MPC 118	4861	355			SEC16-T14N-R09W
AMC 413911	MPC 119	4861	356			SEC16-T14N-R09W
AMC 413912	MPC 120	4861	357			SEC16-T14N-R09W
AMC 413913	MPC 121	4861	358			SEC16-T14N-R09W
AMC 413914	MPC 122	4861	359			SEC16-T14N-R09W
AMC 413915	MPC 123	4861	360			SEC16-T14N-R09W
AMC 413916	MPC 124	4861	361			SEC16-T14N-R09W
AMC 413917	MPC 125	4861	362			SEC16-T14N-R09W
AMC 413918	MPC 126	4861	363			SEC16-T14N-R09W

Date: 6/16/2015

Page 20

RECEIVED
BLM AZ STATE OFFICE

EXHIBIT A

County: Yavapai

State: AZ

BLM Serial #	Claim Name	Original Recording		Amended Recording		Location
		Recording #	Page #	Recording #	Page #	
AMC 418739 7	Cowboy Wash-16	4924	196			SEC26-T14N-R09W
AMC 418740	Cowboy Wash-17	4924	197			SEC26-T14N-R09W
AMC 418741 J	Cowboy Wash-18	4924	198			SEC26-T14N-R09W
AMC 418766 7	Cowboy Wash-43	4924	223			SEC26-T14N-R09W
AMC 418767	Cowboy Wash-44	4924	224			SEC26-T14N-R09W
AMC 418768 J	Cowboy Wash-45	4924	225			SEC26-T14N-R09W
AMC 418824 7	GAP-1	4924	97			SEC09-T14N-R09W
AMC 418825	GAP-2	4924	98			SEC09-T14N-R09W
AMC 418826	GAP-3	4924	99			SEC09-T14N-R09W
AMC 418827 J	GAP-4	4924	100			SEC09-T14N-R09W
AMC 418933 7	Miller Mountain-26	4924	306			SEC27-T14N-R09W
AMC 418934	Miller Mountain-27	4924	307			SEC27-T14N-R09W
AMC 418935	Miller Mountain-28	4924	308			SEC27-T14N-R09W
AMC 418936	Miller Mountain-29	4924	309			SEC27-T14N-R09W
AMC 418937	Miller Mountain-30	4924	310			SEC27-T14N-R09W
AMC 418938	Miller Mountain-31	4924	311			SEC27-T14N-R09W
AMC 418939	Miller Mountain-32	4924	312			SEC27-T14N-R09W
AMC 418940	Miller Mountain-33	4924	313			SEC27-T14N-R09W
AMC 418941	Miller Mountain-34	4924	314			SEC27-T14N-R09W
AMC 418942 J	Miller Mountain-35	4924	315			SEC27-T14N-R09W
AMC 418963 7	Miller Mountain-56	4924	336			SEC27-T14N-R09W
AMC 418964	Miller Mountain-57	4924	337			SEC27-T14N-R09W
AMC 418965	Miller Mountain-58	4924	338			SEC27-T14N-R09W
AMC 418966	Miller Mountain-59	4924	339			SEC27-T14N-R09W
AMC 418967 J	Miller Mountain-60	4924	340			SEC27-T14N-R09W
AMC 422704 7	RPC-001	4951	109			SEC30-T14.5N-R08W
AMC 422705	RPC-002	4951	110			SEC30-T14.5N-R08W
AMC 422706	RPC-003	4951	111			SEC30-T14.5N-R08W
AMC 422707	RPC-004	4951	112			SEC30-T14.5N-R08W
AMC 422708	RPC-005	4951	113			SEC30-T14.5N-R08W
AMC 422709	RPC-006	4951	114			SEC30-T14.5N-R08W
AMC 422710	RPC-007	4951	115			SEC30-T14.5N-R08W
AMC 422711	RPC-008	4951	116			SEC30-T14.5N-R08W
AMC 422712	RPC-009	4951	117			SEC30-T14.5N-R08W
AMC 422713	RPC-010	4951	118			SEC30-T14.5N-R08W
AMC 422714	RPC-011	4951	119			SEC30-T14.5N-R08W
AMC 422715	RPC-012	4951	120			SEC30-T14.5N-R08W
AMC 422716 J	RPC-013	4951	121			SEC30-T14.5N-R08W

Date: 6/16/2015

Page 21

RECEIVED
BLM AZ STATE OFFICE

EXHIBIT A

County: Yavapai

State: AZ

BLM Serial #	Claim Name	Original Recording		Amended Recording		Location
		Recording #	Page #	Recording #	Page #	
AMC 422717	RPC-014	4951	122			SEC30-T14.5N-R08W
AMC 422718	RPC-015	4951	123			SEC30-T14.5N-R08W
AMC 422719	RPC-016	4951	124			SEC30-T14.5N-R08W
AMC 422720	RPC-017	4951	125			SEC30-T14.5N-R08W
AMC 422721	RPC-018	4951	126			SEC30-T14.5N-R08W
AMC 422722	RPC-019	4951	127			SEC30-T14.5N-R08W
AMC 422723	RPC-020	4951	128			SEC30-T14.5N-R08W
AMC 422724	RPC-021	4951	129			SEC30-T14.5N-R08W
AMC 422725	RPC-022	4951	130			SEC30-T14.5N-R08W
AMC 422726	RPC-023	4951	131			SEC30-T14.5N-R08W
AMC 422727	RPC-024	4951	132			SEC30-T14.5N-R08W
AMC 422728	RPC-025	4951	133			SEC30-T14.5N-R08W
AMC 422729	RPC-026	4951	134			SEC30-T14.5N-R08W
AMC 422730	RPC-027	4951	135			SEC30-T14.5N-R08W
AMC 422731	RPC-028	4951	136			SEC30-T14.5N-R08W
AMC 422732	RPC-029	4951	137			SEC30-T14.5N-R08W
AMC 422733	RPC-030	4951	138			SEC30-T14.5N-R08W
AMC 422734	RPC-031	4951	139			SEC30-T14.5N-R08W
AMC 422735	RPC-032	4951	140			SEC30-T14.5N-R08W
AMC 422736	RPC-033	4951	141			SEC30-T14.5N-R08W
AMC 422737	RPC-034	4951	142			SEC30-T14.5N-R08W
AMC 422738	RPC-035	4951	143			SEC30-T14.5N-R08W
AMC 422739	RPC-036	4951	144			SEC30-T14.5N-R08W
AMC 422740	PB-037	4951	145			SEC23-T15N-R09W
AMC 422741	PB-038	4951	146			SEC23-T15N-R09W
AMC 422742	PB-039	4951	147			SEC23-T15N-R09W
AMC 422743	PB-040	4951	148			SEC23-T15N-R09W
AMC 422744	PB-041	4951	149			SEC23-T15N-R09W
AMC 422745	PB-042	4951	150			SEC23-T15N-R09W
AMC 422746	PB-043	4951	151			SEC23-T15N-R09W
AMC 422747	PB-044	4951	152			SEC23-T15N-R09W
AMC 422748	PB-045	4951	153			SEC23-T15N-R09W
AMC 422749	PB-046	4951	154			SEC23-T15N-R09W
AMC 422750	PB-047	4951	155			SEC23-T15N-R09W
AMC 422751	PB-048	4951	156			SEC23-T15N-R09W
AMC 422752	PB-049	4951	157			SEC23-T15N-R09W
AMC 422753	PB-001	4951	158			SEC24-T15N-R09W
AMC 422754	PB-002	4951	159			SEC24-T15N-R09W

Date: 6/16/2015

Page 22

RECEIVED
 DLM AZ STATE OFFICE
 JUN 16 2015

EXHIBIT A

County: Yavapai

State: AZ

BLM Serial #	Claim Name	Original Recording		Amended Recording		Location
		Recording #	Page #	Recording #	Page #	
AMC 422755	PB-003	4951	160			SEC24-T15N-R09W
AMC 422756	PB-004	4951	161			SEC24-T15N-R09W
AMC 422757	PB-005	4951	162			SEC24-T15N-R09W
AMC 422758	PB-006	4951	163			SEC24-T15N-R09W
AMC 422759	PB-007	4951	164			SEC24-T15N-R09W
AMC 422760	PB-008	4951	165			SEC24-T15N-R09W
AMC 422761	PB-009	4951	166			SEC24-T15N-R09W
AMC 422762	PB-010	4951	167			SEC24-T15N-R09W
AMC 422763	PB-011	4951	168			SEC24-T15N-R09W
AMC 422764	PB-012	4951	169			SEC24-T15N-R09W
AMC 422765	PB-013	4951	170			SEC24-T15N-R09W
AMC 422766	PB-014	4951	171			SEC24-T15N-R09W
AMC 422767	PB-015	4951	172			SEC24-T15N-R09W
AMC 422768	PB-016	4951	173			SEC24-T15N-R09W
AMC 422769	PB-017	4951	174			SEC24-T15N-R09W
AMC 422770	PB-018	4951	175			SEC24-T15N-R09W
AMC 422771	PB-019	4951	176			SEC24-T15N-R09W
AMC 422772	PB-020	4951	177			SEC24-T15N-R09W
AMC 422773	PB-021	4951	178			SEC24-T15N-R09W
AMC 422774	PB-022	4951	179			SEC24-T15N-R09W
AMC 422775	PB-023	4951	180			SEC24-T15N-R09W
AMC 422776	PB-024	4951	181			SEC24-T15N-R09W
AMC 422777	PB-025	4951	182			SEC24-T15N-R09W
AMC 422778	PB-026	4951	183			SEC24-T15N-R09W
AMC 422779	PB-027	4951	184			SEC24-T15N-R09W
AMC 422780	PB-028	4951	185			SEC24-T15N-R09W
AMC 422781	PB-029	4951	186			SEC24-T15N-R09W
AMC 422782	PB-030	4951	187			SEC24-T15N-R09W
AMC 422783	PB-031	4951	188			SEC24-T15N-R09W
AMC 422784	PB-032	4951	189			SEC24-T15N-R09W
AMC 422785	PB-033	4951	190			SEC24-T15N-R09W
AMC 422786	PB-034	4951	191			SEC24-T15N-R09W
AMC 422787	PB-035	4951	192			SEC24-T15N-R09W
AMC 422788	PB-036	4951	193			SEC24-T15N-R09W
AMC 423218	BULL-001	4960	17			SEC08-T14N-R09W
AMC 423219	BULL-002	4960	18			SEC08-T14N-R09W
AMC 423220	BULL-003	4960	19			SEC08-T14N-R09W
AMC 423221	BULL-004	4960	20			SEC08-T14N-R09W

Date: 6/16/2015

Page 23

RECEIVED
 CLM AZ STATE OFFICE

EXHIBIT A

County: Yavapai

State: AZ

BLM Serial #	Claim Name	Original Recording		Amended Recording		Location
		Recording #	Page #	Recording #	Page #	
AMC 423222	BULL-005	4960	21			SEC08-T14N-R09W
AMC 423223	BULL-006	4960	22			SEC08-T14N-R09W
AMC 423224	BULL-007	4960	23			SEC08-T14N-R09W
AMC 423225	BULL-008	4960	24			SEC08-T14N-R09W
AMC 423226	BULL-009	4960	25			SEC08-T14N-R09W
AMC 423227	BULL-010	4960	26			SEC08-T14N-R09W
AMC 423228	BULL-011	4960	27			SEC08-T14N-R09W
AMC 423229	BULL-012	4960	28			SEC08-T14N-R09W
AMC 423230	BULL-013	4960	29			SEC08-T14N-R09W
AMC 423231	BULL-014	4960	30			SEC08-T14N-R09W
AMC 423232	BULL-015	4960	31			SEC08-T14N-R09W
AMC 423233	BULL-016	4960	32			SEC08-T14N-R09W
AMC 423234	BULL-017	4960	33			SEC08-T14N-R09W
AMC 423235	BULL-018	4960	34			SEC08-T14N-R09W
AMC 423236	BULL-019	4960	35			SEC08-T14N-R09W
AMC 423237	BULL-020	4960	36			SEC08-T14N-R09W
AMC 423238	BULL-021	4960	37			SEC08-T14N-R09W
AMC 423239	BULL-022	4960	38			SEC08-T14N-R09W
AMC 423240	BULL-023	4960	39			SEC08-T14N-R09W
AMC 423241	BULL-024	4960	40			SEC08-T14N-R09W
AMC 423242	BULL-025	4960	41			SEC08-T14N-R09W
AMC 423243	BULL-026	4960	42			SEC08-T14N-R09W
AMC 423244	BULL-027	4960	43			SEC08-T14N-R09W
AMC 423245	BULL-028	4960	44			SEC17-T14N-R09W
AMC 423246	BULL-029	4960	45			SEC17-T14N-R09W
AMC 423247	BULL-030	4960	46			SEC17-T14N-R09W
AMC 423248	BULL-031	4960	47			SEC17-T14N-R09W
AMC 423249	BULL-032	4960	48			SEC17-T14N-R09W
AMC 423250	BULL-033	4960	49			SEC17-T14N-R09W
AMC 423251	BULL-034	4960	50			SEC17-T14N-R09W
AMC 423252	BULL-035	4960	51			SEC17-T14N-R09W
AMC 423253	BULL-036	4960	52			SEC17-T14N-R09W
AMC 423254	BULL-037	4960	53			SEC17-T14N-R09W
AMC 423255	BULL-038	4960	54			SEC17-T14N-R09W
AMC 423256	BULL-039	4960	55			SEC17-T14N-R09W
AMC 423257	BULL-040	4960	56			SEC17-T14N-R09W
AMC 423258	BULL-041	4960	57			SEC17-T14N-R09W
AMC 423259	BULL-042	4960	58			SEC17-T14N-R09W

Date: 6/16/2015

Page 24

RECEIVED
 PLM AZ STATE OFFICE
 JUN 16 2015 10:53 AM

EXHIBIT A

County: Yavapai

State: AZ

<u>BLM Serial #</u>	<u>Claim Name</u>	<u>Original Recording</u>		<u>Amended Recording</u>		<u>Location</u>
		<u>Recording #</u>	<u>Page #</u>	<u>Recording #</u>	<u>Page #</u>	
AMC 423260	BULL-043	4960	59			SEC17-T14N-R09W
AMC 423261	BULL-044	4960	60			SEC17-T14N-R09W
AMC 423262	BULL-045	4960	61			SEC17-T14N-R09W
AMC 423263	BULL-046	4960	62			SEC17-T14N-R09W
AMC 423264	BULL-047	4960	63			SEC17-T14N-R09W
AMC 423265	BULL-048	4960	64			SEC17-T14N-R09W
AMC 423266	BULL-049	4960	65			SEC17-T14N-R09W
AMC 423267	BULL-050	4960	66			SEC17-T14N-R09W
AMC 423268	BULL-051	4960	67			SEC17-T14N-R09W
AMC 423269	BULL-052	4960	68			SEC17-T14N-R09W
AMC 423270	BULL-053	4960	69			SEC17-T14N-R09W
AMC 423271	BULL-054	4960	70			SEC17-T14N-R09W
AMC 423272	BULL-055	4960	71			SEC17-T14N-R09W
AMC 423273	BULL-056	4960	72			SEC17-T14N-R09W
AMC 423274	BULL-057	4960	73			SEC17-T14N-R09W
AMC 423275	BULL-058	4960	74			SEC17-T14N-R09W
AMC 423276	BULL-059	4960	75			SEC17-T14N-R09W
AMC 423277	BULL-060	4960	76			SEC17-T14N-R09W
AMC 423278	BULL-061	4960	77			SEC17-T14N-R09W
AMC 423279	BULL-062	4960	78			SEC17-T14N-R09W
AMC 423280	BULL-063	4960	79			SEC17-T14N-R09W
AMC 423281	BULL-064	4960	80			SEC17-T14N-R09W
AMC 423282	BULL-065	4960	81			SEC17-T14N-R09W
AMC 423283	BULL-066	4960	82			SEC17-T14N-R09W
AMC 423284	BULL-067	4960	83			SEC17-T14N-R09W
AMC 423285	BULL-068	4960	84			SEC17-T14N-R09W
AMC 423286	BULL-069	4960	85			SEC17-T14N-R09W
AMC 423287	BULL-070	4960	86			SEC17-T14N-R09W
AMC 423288	BULL-071	4960	87			SEC17-T14N-R09W
AMC 423289	BULL-072	4960	88			SEC17-T14N-R09W
AMC 423290	BULL-073	4960	89			SEC17-T14N-R09W
AMC 423291	BULL-074	4960	90			SEC17-T14N-R09W
AMC 423292	BULL-075	4960	91			SEC17-T14N-R09W
AMC 423293	BULL-076	4960	92			SEC17-T14N-R09W
AMC 423294	BULL-077	4960	93			SEC17-T14N-R09W
AMC 423295	BULL-078	4960	94			SEC17-T14N-R09W
AMC 423296	BULL-079	4960	95			SEC17-T14N-R09W
AMC 423297	BULL-080	4960	96			SEC17-T14N-R09W

Date: 6/16/2015

Page 25

RECEIVED
BLM AZ STATE OFFICE

EXHIBIT A

County: Yavapai

State: AZ

BLM Serial #	Claim Name	Original Recording		Amended Recording		Location
		Recording #	Page #	Recording #	Page #	
AMC 423298	BULL-081	4960	97			SEC17-T14N-R09W
AMC 423299	BULL-082	4960	98			SEC17-T14N-R09W
AMC 423300	BULL-083	4960	99			SEC17-T14N-R09W
AMC 423301	BULL-084	4960	100			SEC17-T14N-R09W
AMC 423302	BULL-085	4960	101			SEC17-T14N-R09W
AMC 423303	BULL-086	4960	102			SEC17-T14N-R09W
AMC 423304	BULL-087	4960	103			SEC17-T14N-R09W
AMC 423305	BULL-088	4960	104			SEC17-T14N-R09W
AMC 423306	BULL-089	4960	105			SEC17-T14N-R09W
AMC 423307	BULL-090	4960	106			SEC17-T14N-R09W
AMC 423308	BULL-091	4960	107			SEC17-T14N-R09W
AMC 423309	BULL-092	4960	108			SEC17-T14N-R09W
AMC 423310	BULL-093	4960	109			SEC17-T14N-R09W
AMC 423311	BULL-094	4960	110			SEC17-T14N-R09W
AMC 423312	BULL-095	4960	111			SEC17-T14N-R09W
AMC 423313	STEP-001	4960	112			SEC07-T14N-R09W
AMC 423314	STEP-002	4960	113			SEC07-T14N-R09W
AMC 423315	STEP-003	4960	114			SEC07-T14N-R09W
AMC 423316	STEP-004	4960	115			SEC07-T14N-R09W
AMC 423317	STEP-005	4960	116			SEC07-T14N-R09W
AMC 423318	STEP-006	4960	117			SEC07-T14N-R09W
AMC 423319	STEP-007	4960	118			SEC07-T14N-R09W
AMC 423320	STEP-008	4960	119			SEC07-T14N-R09W
AMC 423321	STEP-009	4960	120			SEC07-T14N-R09W
AMC 423322	STEP-010	4960	121			SEC07-T14N-R09W
AMC 423323	STEP-011	4960	122			SEC08-T14N-R09W
AMC 423324	STEP-012	4960	123			SEC08-T14N-R09W
AMC 423325	STEP-013	4960	124			SEC08-T14N-R09W
AMC 423326	STEP-014	4960	125			SEC08-T14N-R09W
AMC 423327	STEP-015	4960	126			SEC08-T14N-R09W
AMC 423328	STEP-016	4960	127			SEC08-T14N-R09W
AMC 423329	STEP-017	4960	128			SEC08-T14N-R09W
AMC 423330	STEP-018	4960	129			SEC08-T14N-R09W
AMC 423331	STEP-019	4960	130			SEC08-T14N-R09W
AMC 423332	STEP-020	4960	131			SEC08-T14N-R09W
AMC 423333	STEP-021	4960	132			SEC08-T14N-R09W
AMC 423334	STEP-022	4960	133			SEC08-T14N-R09W
AMC 423335	STEP-023	4960	134			SEC08-T14N-R09W

Date: 6/16/2015

Page 26

RECEIVED
T.M. AZ STATE OFFICE

EXHIBIT A

County: Yavapai

State: AZ

BLM Serial #	Claim Name	Original Recording		Amended Recording		Location
		Recording #	Page #	Recording #	Page #	
AMC 423336	STEP-024	4960	135			SEC08-T14N-R09W
AMC 423337	STEP-025	4960	136			SEC08-T14N-R09W
AMC 423338	STEP-026	4960	137			SEC08-T14N-R09W
AMC 423339	STEP-027	4960	138			SEC17-T14N-R09W
AMC 423340	STEP-028	4960	139			SEC17-T14N-R09W
AMC 423341	STEP-029	4960	140			SEC17-T14N-R09W
AMC 423342	STEP-030	4960	141			SEC17-T14N-R09W
AMC 423343	STEP-031	4960	142			SEC17-T14N-R09W
AMC 423344	STEP-032	4960	143			SEC17-T14N-R09W
AMC 423345	STEP-033	4960	144			SEC08-T14N-R09W
AMC 423346	STEP-034	4960	145			SEC08-T14N-R09W
AMC 423347	STEP-035	4960	146			SEC08-T14N-R09W
AMC 423348	STEP-036	4960	147			SEC08-T14N-R09W
AMC 423349	STEP-037	4960	148			SEC08-T14N-R09W
AMC 423350	STEP-038	4960	149			SEC08-T14N-R09W
AMC 423351	STEP-039	4960	150			SEC17-T14N-R09W
AMC 423352	STEP-040	4960	151			SEC17-T14N-R09W
AMC 423353	STEP-041	4960	152			SEC17-T14N-R09W
AMC 423354	STEP-042	4960	153			SEC17-T14N-R09W
AMC 423355	STEP-043	4960	154			SEC17-T14N-R09W
AMC 423356	STEP-044	4960	155			SEC17-T14N-R09W
AMC 423357	STEP-045	4960	156			SEC08-T14N-R09W
AMC 423358	STEP-046	4960	157			SEC08-T14N-R09W
AMC 423359	STEP-047	4960	158			SEC08-T14N-R09W
AMC 423360	STEP-048	4960	159			SEC08-T14N-R09W
AMC 423361	STEP-049	4960	160			SEC08-T14N-R09W
AMC 423362	STEP-050	4960	161			SEC08-T14N-R09W
AMC 423363	STEP-051	4960	162			SEC17-T14N-R09W
AMC 423364	STEP-052	4960	163			SEC17-T14N-R09W
AMC 423365	STEP-053	4960	164			SEC17-T14N-R09W
AMC 423366	STEP-054	4960	165			SEC17-T14N-R09W
AMC 423367	STEP-055	4960	166			SEC17-T14N-R09W
AMC 423368	STEP-056	4960	167			SEC17-T14N-R09W
AMC 423369	STEP-057	4960	168			SEC17-T14N-R09W
AMC 423370	STEP-058	4960	169			SEC17-T14N-R09W
AMC 423371	STEP-059	4960	170			SEC17-T14N-R09W
AMC 423372	STEP-060	4960	171			SEC17-T14N-R09W
AMC 423373	STEP-061	4960	172			SEC17-T14N-R09W

Date: 6/16/2015

Page 27

RECEIVED
 BLM AZ STATE OFFICE
 JUN 16 2015

EXHIBIT A

County: Yavapai

State: AZ

<u>BLM Serial #</u>	<u>Claim Name</u>	<u>Original Recording</u>		<u>Amended Recording</u>		<u>Location</u>
		<u>Recording #</u>	<u>Page #</u>	<u>Recording #</u>	<u>Page #</u>	
AMC 425400	OSL-001	4995	454			SEC35-T15N-R09W
AMC 425401	OSL-002	4995	455			SEC35-T15N-R09W
AMC 425402	OSL-003	4995	456			SEC35-T15N-R09W
AMC 425403	OSL-004	4995	457			SEC35-T15N-R09W
AMC 425404	OSL-005	4995	458			SEC35-T15N-R09W
AMC 425405	OSL-006	4995	459			SEC35-T15N-R09W
AMC 425406	OSL-007	4995	460			SEC35-T15N-R09W
AMC 425407	OSL-008	4995	461			SEC35-T15N-R09W
AMC 425408	OSL-009	4995	462			SEC35-T15N-R09W
AMC 425409	OSL-010	4995	463			SEC02-T14N-R09W
AMC 425410	OSL-011	4995	464			SEC02-T14N-R09W
AMC 425411	OSL-012	4995	465			SEC02-T14N-R09W
AMC 425412	OSL-013	4995	466			SEC02-T14N-R09W
AMC 425413	OSL-014	4995	467			SEC02-T14N-R02W
AMC 425414	OSL-015	4995	468			SEC02-T14N-R09W
AMC 425415	OSL-016	4995	469			SEC02-T14N-R02W
AMC 425416	OSL-017	4995	470			SEC02-T14N-R09W
AMC 425417	OSL-018	4995	471			SEC02-T14N-R09W
AMC 425418	OSL-019	4995	472			SEC02-T14N-R09W
AMC 425419	OSL-020	4995	473			SEC02-T14N-R09W
AMC 425420	OSL-021	4995	474			SEC02-T14N-R09W
AMC 425421	OSL-022	4995	475			SEC35-T15N-R09W
AMC 425422	OSL-023	4995	476			SEC35-T15N-R09W
AMC 425423	OSL-024	4995	477			SEC35-T15N-R09W
AMC 425424	OSL-025	4995	478			SEC35-T15N-R09W
AMC 425425	OSL-026	4995	479			SEC35-T15N-R09W
AMC 425426	OSL-027	4995	480			SEC35-T15N-R09W
AMC 425427	OSL-028	4995	481			SEC35-T15N-R09W
AMC 425428	OSL-029	4995	482			SEC35-T15N-R09W
AMC 425429	OSL-030	4995	483			SEC35-T15N-R09W
AMC 425430	OSL-031	4995	484			SEC35-T15N-R09W
AMC 425431	OSL-032	4995	485			SEC35-T15N-R09W
AMC 425432	OSL-033	4995	486			SEC35-T15N-R09W
AMC 425433	OSL-034	4995	487			SEC35-T15N-R09W
AMC 425434	OSL-035	4995	488			SEC35-T15N-R09W
AMC 425435	OSL-036	4995	489			SEC35-T15N-R09W
AMC 425436	OSL-037	4995	490			SEC35-T15N-R09W
AMC 425437	OSL-038	4995	491			SEC35-T15N-R09W

RECEIVED
BLM AZ STATE OFFICE

EXHIBIT A

County: Yavapai

State: AZ

BLM Serial #	Claim Name	Original Recording		Amended Recording		Location
		Recording #	Page #	Recording #	Page #	
AMC 425438	OSL-039	4995	492			SEC35-T15N-R09W
AMC 425439	OSL-040	4995	493			SEC02-T14N-R09W
AMC 425440	OSL-041	4995	494			SEC02-T14N-R09W
AMC 425441	OSL-042	4995	495			SEC02-T14N-R09W
AMC 425442	OSL-043	4995	496			SEC02-T14N-R09W
AMC 425443	OSL-044	4995	497			SEC02-T14N-R09W
AMC 425444	OSL-045	4995	498			SEC02-T14N-R09W
AMC 425445	OSL-046	4995	499			SEC02-T14N-R09W
AMC 425446	OSL-047	4995	500			SEC02-T14N-R09W
AMC 425447	OSL-048	4995	501			SEC02-T14N-R09W
AMC 425448	OSL-049	4995	502			SEC02-T14N-R09W
AMC 425449	OSL-050	4995	503			SEC02-T14N-R09W
AMC 425450	OSL-051	4995	504			SEC02-T14N-R09W
AMC 425451	OSL-052	4995	505			SEC02-T14N-R09W
AMC 425452	OSL-053	4995	506			SEC02-T14N-R09W
AMC 425453	OSL-054	4995	507			SEC02-T14N-R09W
AMC 425454	OSL-055	4995	508			SEC02-T14N-R09W
AMC 425455	OSL-056	4995	509			SEC35-T15N-R09W
AMC 425456	OSL-057	4995	510			SEC35-T15N-R09W
AMC 425457	OSL-058	4995	511			SEC35-T15N-R09W
AMC 425458	OSL-059	4995	512			SEC35-T15N-R09W
AMC 425459	OSL-060	4995	513			SEC35-T15N-R09W
AMC 425460	OSL-061	4995	514			SEC35-T15N-R09W
AMC 425461	OSL-062	4995	515			SEC35-T15N-R09W
AMC 425462	OSL-063	4995	516			SEC35-T15N-R09W
AMC 425463	OSL-064	4995	517			SEC35-T15N-R09W
AMC 425464	OSL-065	4995	518			SEC01-T14N-R09W
AMC 425465	OSL-066	4995	519			SEC01-T14N-R09W
AMC 425466	OSL-067	4995	520			SEC01-T14N-R09W
AMC 425467	OSL-068	4995	521			SEC01-T14N-R09W
AMC 425468	OSL-069	4995	522			SEC01-T14N-R09W
AMC 425469	OSL-070	4995	523			SEC01-T14N-R09W
AMC 425470	OSL-071	4995	524			SEC01-T14N-R09W
AMC 425471	OSL-072	4995	525			SEC01-T14N-R09W
AMC 425472	OSL-073	4995	526			SEC01-T14N-R09W
AMC 425473	OSL-074	4995	527			SEC01-T14N-R09W
AMC 425474	OSM-001	4995	528			SEC10-T14N-R09W
AMC 425475	OSM-002	4995	529			SEC10-T14N-R09W

Date: 6/16/2015

Page 29

RECEIVED
BLM AZ STATE OFFICE

EXHIBIT A

County: Yavapai

State: AZ

<u>BLM Serial#</u>	<u>Claim Name</u>	<u>Original Recording</u>		<u>Amended Recording</u>		<u>Location</u>
		<u>Recording #</u>	<u>Page #</u>	<u>Recording #</u>	<u>Page #</u>	
AMC 425476	OSM-003	4995	530			SEC10-T14N-R09W
AMC 425477	OSM-004	4995	531			SEC10-T14N-R09W
AMC 425478	OSM-005	4995	532			SEC10-T14N-R09W
AMC 429339	SKUNK-1	2014-0043084				SEC30-T14N-R09W
AMC 429340	SKUNK-2	2014-0043085				SEC30-T14N-R09W
AMC 429341	SKUNK-3	2014-0043086				SEC30-T14N-R09W
AMC 429342	SKUNK-4	2014-0043087				SEC30-T14N-R09W
AMC 429343	SKUNK-5	2014-0043088				SEC30-T14N-R09W
AMC 429344	SKUNK-6	2014-0043089				SEC30-T14N-R09W
No. Of Claims	1105					

RECEIVED
 BLM AZ STATE OFFICE
 2015 AUG 10 P 12: 32
 PHOENIX, ARIZONA

United States Department of the Interior
Bureau of Land Management
 LANDS/RECREATION & PLANNING
 ONE N CENTRAL AVE
 PHOENIX, AZ 85004 -2203
 Phone: 602-417-9200

Receipt

No: 3362990


Transaction #: 3461009	
Date of Transaction: 08/10/2015	
CUSTOMER:	
FREEPORT MCMORAN BAGDAD INC 333 N CENTRAL AVE PHOENIX, AZ 85004-2121 US	

LINE #	QTY	DESCRIPTION	REMARKS	UNIT PRICE	TOTAL
1	1.00	LOCATABLE MINERALS / MINING CLAIMS- NOT NEW-UNADJUD, ONE AUTH NO. ONLY / MINING CLAIM MONEY RECEIVED CASES: AMC31840/\$171275.00	MAINT 2016/1105	- n/a -	171275.00
TOTAL:					\$171,275.00

PAYMENT INFORMATION			
1	AMOUNT:	171275.00	POSTMARKED: N/A
	TYPE:	CHECK	RECEIVED: 08/10/2015
	CHECK NO:	843867	
	NAME:	FREEPORT MCMORAN BAGDAD INC 333 N CENTRAL AVE PHOENIX AZ 85004-2121 US	

REMARKS

This receipt was generated by the automated BLM Collections and Billing System and is a paper representation of a portion of the official electronic record contained therein.



Authorized Date 10/07/2014

AZ BLM REFUND \$2480 TO FREEPORT MCMORAN INC FOR 2015

Instructions to Accounts MAINTENANCE FEES PAID ON CLOSED CLAIMS AMC425479-494.

RECEIPT #3098123. RE.

Login ID 4105

Entry Date 10/07/2014

Total Amount \$2,480.00

31840

38688

62882

63137

79981

159967

305766

308466

317120

322631

362070

364582

397194

403441

413793

418724

422704

423218

425400

AMC 31840

38688

62882

63137

79981

159967

305766

308466

317120

322631

362070

364582

397194

403441

413793

418724

422704

423218

425400

ENTERED
AUG 12 2014
BY: *Kam*

August 11, 2014

After recording, return to:
Freeport-McMoRan Inc.
Attn: C. Loder
333 North Central Avenue
Phoenix, AZ 85004

Bureau of Land Management
Department of the Interior
One N. Central Avenue
Phoenix, AZ 85004

NO. OF CLAIMS: 1115
AMOUNT: 172,825.
RECEIPT NO.: 3098123
INIT: SL
BLM-ASO


2014

NOTICE OF INTENT TO HOLD MINING CLAIMS AND PAYMENT OF BLM MAINTENANCE FEE

Re: Payment of Annual Claim Maintenance Fee

Dear Sir or Madam:

This will serve as notice that Freeport-McMoRan Bagdad, Inc., whose address for purposes of this filing is Land and Water Department, 333 North Central Ave., Phoenix, Arizona 85004, intends to hold the mining claims and/or mill sites described on Exhibit A attached hereto for the assessment year ending at 12 o'clock, noon, on September 1, 2015 by payment of the annual maintenance fee of \$155 per claim or site. Payment of such amount is made herewith for such assessment year for each of the claims and sites, the name, and BLM serial number with the book and page or index number of recording of the location notice in the official records of Yavapai County, Arizona, of which, is set forth on Exhibit A attached hereto and by this reference incorporated herein.


Carolyn Loder for
Freeport-McMoRan Bagdad, Inc.


State of Arizona)
) ss.
County of Maricopa)

RECEIVED
BLM AZ STATE OFFICE
2014 AUG 11 P 1:20
PHOENIX, ARIZONA

The foregoing instrument was acknowledged before me on August 11th, 2014, by Carolyn Loder, on behalf of Freeport-McMoRan Bagdad, Inc.

(Seal)

 **STEPHANIE D. TURTON**
Notary Public - State of Arizona
MARICOPA COUNTY
My Commission Expires Nov. 18, 2015


Notary Public
My commission expires: 11-18-2015

\$2480 refund authorized for 2015
M's paid on closed claims 425479-
AMC425494 RE 10.7.14

EXHIBIT A

County: Yavapai

State: AZ

BLM Serial #	Claim Name	Original Recording		Amended Recording		Location
		Recording #	Page #	Recording #	Page #	
AMC 031840	RS 129	1185	243			SEC34-T15N-R10W
AMC 031841	RS 130	1185	245			SEC34-T15N-R10W
AMC 031842	RS 131	1185	247			SEC34-T15N-R10W
AMC 031843	RS 132	1185	249			SEC34-T15N-R10W
AMC 031844	RS 133	1185	251			SEC34-T15N-R10W
AMC 031845	RS 134	1185	253			SEC34-T15N-R10W
AMC 031846	RS 135	1185	255			SEC34-T15N-R10W
AMC 031847	RS 136	1185	257			SEC34-T15N-R10W
AMC 031856	RS 145	1185	275			SEC34-T15N-R10W
AMC 031857	RS 146	1185	277			SEC34-T15N-R10W
AMC 031858	RS 147	1185	279			SEC34-T15N-R10W
AMC 031859	RS 148	1185	281			SEC34-T15N-R10W
AMC 031860	RS 149	1185	283			SEC34-T15N-R10W
AMC 031861	RS 150	1185	285			SEC34-T15N-R10W
AMC 031862	RS 151	1185	287			SEC34-T15N-R10W
AMC 031863	RS 152	1185	289			SEC34-T15N-R10W
AMC 031872	RS 165	1185	307			SEC34-T15N-R10W
AMC 031873	RS 166	1185	309			SEC34-T15N-R10W
AMC 031874	RS 167	1185	311			SEC34-T15N-R10W
AMC 031875	RS 168	1185	313			SEC34-T15N-R10W
AMC 031884	RS 181	1185	331			SEC34-T15N-R10W
AMC 031885	RS 182	1185	333			SEC34-T15N-R10W
AMC 031886	RS 183	1185	335			SEC34-T15N-R10W
AMC 031887	RS 184	1185	337			SEC34-T15N-R10W
AMC 031896	RS 197	1185	355			SEC34-T15N-R10W
AMC 031897	RS 198	1185	357			SEC34-T15N-R10W
AMC 031898	RS 199	1185	359			SEC34-T15N-R10W
AMC 031899	RS 200	1185	361			SEC34-T15N-R10W
AMC 031900	RS 213	1185	363			SEC34-T15N-R10W
AMC 031901	RS 214	1185	365			SEC34-T15N-R10W
AMC 031902	RS 215	1185	367			SEC34-T15N-R10W
AMC 031903	RS 216	1185	369			SEC34-T15N-R10W
AMC 038690	DEER NO. 3	580	730			SEC12-T14N-R10W
AMC 038691	DEER NO. 4	580	731			SEC12-T14N-R10W
AMC 038692	DEER NO. 5	580	732			SEC12-T14N-R10W
AMC 038693	DEER NO. 6	580	733			SEC12-T14N-R10W
AMC 038694	DEER NO. 7A	1202	282			SEC12-T14N-R10W
AMC 038695	DEER NO. 8A	1202	284			SEC12-T14N-R10W

Date: 3/31/2014

RECEIVED
 BLM AZ STATE OFFICE
 2014 AUG 11 P 1:20
 PHOENIX, ARIZONA

EXHIBIT A

County: Yavapai

State: AZ

BLM Serial #	Claim Name	Original Recording		Amended Recording		Location
		Recording #	Page #	Recording #	Page #	
AMC 038696	DEER NO. 9	580	881			SEC12-T14N-R10W
AMC 038708	DEER # 21	669	962			SEC12-T14N-R10W
AMC 038709	DEER # 22	669	963			SEC12-T14N-R10W
AMC 038710	DEER # 23	669	964			SEC12-T14N-R10W
AMC 038711	DEER # 24	669	965			SEC12-T14N-R10W
AMC 038712	DEER # 25	669	966			SEC12-T14N-R10W
AMC 038713	DEER # 26	669	967			SEC12-T14N-R10W
AMC 038714	DEER # 27	669	968			SEC12-T14N-R10W
AMC 038715	DEER # 28	669	969			SEC13-T14N-R10W
AMC 038716	DEER # 29	669	970			SEC13-T14N-R10W
AMC 038717	DEER # 30	669	971			SEC12-T14N-R10W
AMC 038718	DEER # 31	669	972			SEC12-T14N-R10W
AMC 038719	DEER # 32	669	973			SEC12-T14N-R10W
AMC 038720	DEER # 33	669	974			SEC12-T14N-R10W
AMC 038721	DEER # 34	669	975			SEC13-T14N-R10W
AMC 038722	DEER # 35	669	976			SEC13-T14N-R10W
AMC 038723	DEER # 36	669	977			SEC13-T14N-R10W
AMC 038724	DEER # 37	669	978			SEC13-T14N-R10W
AMC 038725	DEER # 38	669	979			SEC12-T14N-R10W
AMC 038726	DEER # 39	669	980			SEC12-T14N-R10W
AMC 038727	DEER # 40	669	981			SEC12-T14N-R10W
AMC 038728	DEER # 41	669	982			SEC12-T14N-R10W
AMC 038729	DEER # 42	669	983			SEC13-T14N-R10W
AMC 038730	DEER # 43	669	984			SEC13-T14N-R10W
AMC 038731	DEER # 44	669	985			SEC13-T14N-R10W
AMC 038732	DEER # 45	669	986			SEC13-T14N-R10W
AMC 038733	DEER # 46	669	987			SEC13-T14N-R10W
AMC 038734	DEER # 47	669	988			SEC13-T14N-R10W
AMC 038735	DEER # 48	669	989			SEC11-T14N-R10W
AMC 038736	DEER # 49	669	990			SEC11-T14N-R10W
AMC 038737	DEER # 50	669	991			SEC14-T14N-R10W
AMC 038738	DEER # 51	669	992			SEC14-T14N-R10W
AMC 038739	DEER # 52	669	993			SEC14-T14N-R10W
AMC 038740	DEER # 53 (RELOCATION)	695	390			SEC13-T14N-R10W
AMC 038741	DEER # 54	669	995			SEC14-T14N-R10W
AMC 038742	DEER # 55	669	996			SEC14-T14N-R10W
AMC 038743	DEER # 56	669	997			SEC14-T14N-R10W
AMC 038744	DEER # 57	669	998			SEC14-T14N-R10W

Date: 3/31/2014

RECEIVED
 PHOENIX ARIZONA
 2014 AUG 11 P 1:20

EXHIBIT A

County: Yavapai

State: AZ

BLM Serial #	Claim Name	Original Recording		Amended Recording		Location
		Recording #	Page #	Recording #	Page #	
AMC 038745	DEER # 58	669	999			SEC14-T14N-R10W
AMC 038746	DEER # 59	670	001			SEC14-T14N-R10W
AMC 038747	DEER # 60 (RELOCATION)	695	391			SEC14-T14N-R10W
AMC 038748	DEER # 61	670	003			SEC14-T14N-R10W
AMC 038749	DEER # 62	670	004			SEC14-T14N-R10W
AMC 038750	DEER # 63	670	005			SEC14-T14N-R10W
AMC 038751	DEER # 64	670	006			SEC14-T14N-R10W
AMC 038767	DEER # 81	938	474			SEC12-T14N-R10W
AMC 038768	DEER # 82	938	475			SEC12-T14N-R10W
AMC 038769	DEER # 83	938	476			SEC12-T14N-R10W
AMC 038770	DEER # 84	938	477			SEC12-T14N-R10W
AMC 062882	KEYNOTE	108	189			SEC20-T14N-R09W
AMC 062883	MOON ANCHOR	076	374			SEC19-T14N-R09W
AMC 062884	BIRD EYE	076	375			SEC19-T14N-R09W
AMC 062885	LONGVIEW	050	191	071	025	SEC30-T14N-R09W
AMC 062886	NINO	017	007			SEC19-T14N-R09W
AMC 062887	QUEEN EXTENSION #1	004	538			SEC20-T14N-R09W
AMC 062888	BRUCE #1	608	348			SEC19-T14N-R09W
AMC 062889	BRUCE #3	608	350			SEC19-T14N-R09W
AMC 062890	R & R #2	608	345			SEC18-T14N-R09W
AMC 062891	JOS #5	576	129			SEC19-T14N-R09W
AMC 062892	JOS #6	576	130			SEC19-T14N-R09W
AMC 062893	CYPRUS NO 1	005	483	025	589	SEC20-T14N-R09W
AMC 062894	CYPRUS NO 2	005	484	025	590	SEC20-T14N-R09W
AMC 062895	CYPRUS NO 3	005	485	025	591	SEC20-T14N-R09W
AMC 062896	CYPRUS NO. 4	013	022	049	525	SEC20-T14N-R09W
AMC 062897	CYPRUS NO. 5	013	023	049	526	SEC17-T14N-R09W
AMC 062898	CYPRUS NO 6	013	024	049	527	SEC20-T14N-R09W
AMC 062899	CYPRUS #7	049	528			SEC19-T14N-R09W
AMC 062900	CYPRUS #8	049	529			SEC19-T14N-R09W
AMC 062901	CYPRUS #9	049	530			SEC19-T14N-R09W
AMC 062902	CYPRUS #10	049	531			SEC19-T14N-R09W
AMC 062903	CYPRUS #11	049	532			SEC19-T14N-R09W
AMC 062904	CYPRUS #12	049	533			SEC19-T14N-R09W
AMC 062905	CYPRUS #13	049	534			SEC19-T14N-R09W
AMC 062906	CYPRUS # 14	071	024			SEC20-T14N-R09W
AMC 062907	CYPRUS #15					SEC18-T14N-R09W

Date: 3/31/2014

RECEIVED
M AZ STATE OFFICE
AUG 11 10:20 AM '14

EXHIBIT A

County: Yavapai

State: AZ

BLM Serial #	Claim Name	Original Recording		Amended Recording		Location
		Recording #	Page #	Recording #	Page #	
AMC 062908	L. & W.	015	227			SEC19-T14N-R09W
AMC 062909	L. & W. NO. 3	015	230			SEC19-T14N-R09W
AMC 062910	L. & W. NO. 4	015	231			SEC19-T14N-R09W
AMC 062911	L. & W. NO. 5	015	232			SEC19-T14N-R09W
AMC 062912	BETA NO. 1	013	546			SEC19-T14N-R09W
AMC 062913	BETA NO. 2	013	547	025	588	SEC19-T14N-R09W
AMC 062914	BETA NO. 3	013	548			SEC19-T14N-R09W
AMC 062915	PLYMOUTH	131	046			SEC17-T14N-R09W
AMC 062916	PLYMOUTH EXTENSION	156	246			SEC20-T14N-R09W
AMC 063176	OCTAROON	144	367			SEC14-T14N-R10W
AMC 063177	OCTAROON NO. 1	144	368			SEC14-T14N-R10W
AMC 063178	RED MT. COPPER NO 1	358	215			SEC14-T14N-R10W
AMC 063179	RED MT. COPPER NO 2	358	216			SEC14-T14N-R10W
AMC 063180	RED MT. COPPER NO 3	358	217			SEC14-T14N-R10W
AMC 063181	RED MT. COPPER NO 4	358	218			SEC14-T14N-R10W
AMC 063182	RED MT. COPPER NO 5	358	219			SEC14-T14N-R10W
AMC 063183	RED MT. COPPER NO 6	358	220			SEC14-T14N-R10W
AMC 063184	RED MT. COPPER NO 7	358	221			SEC14-T14N-R10W
AMC 063185	RED MT. COPPER NO 8	358	222			SEC14-T14N-R10W
AMC 063186	RED MT. COPPER NO 9	358	223			SEC23-T14N-R10W
AMC 063187	COPPER-RIDGE NO 1	358	206			SEC14-T14N-R10W
AMC 063188	COPPER-RIDGE NO 2	358	207			SEC15-T14N-R10W
AMC 063189	COPPER-RIDGE NO 3	358	208			SEC15-T14N-R10W
AMC 063190	COPPER RIDGE NO 4	358	209			SEC14-T14N-R10W
AMC 063191	COPPER RIDGE NO 5	358	210			SEC15-T14N-R10W
AMC 063192	COPPER RIDGE NO 6	358	211			SEC22-T14N-R10W
AMC 063193	COPPER RIDGE NO 7	358	212			SEC22-T14N-R10W
AMC 063194	COPPER RIDGE NO 8	358	213			SEC22-T14N-R10W
AMC 063195	COPPER RIDGE NO 9	358	214			SEC22-T14N-R10W
AMC 063196	ISO #1	563	346			SEC14-T14N-R10W
AMC 063197	ISO #2	563	347			SEC15-T14N-R10W
AMC 063198	ISO #3	563	348			SEC15-T14N-R10W
AMC 063199	ISO #4	563	349			SEC15-T14N-R10W

Date: 3/31/2014

RECEIVED
 M AZ STATE OFFICE
 2014 AUG 11 P 1:20
 PHOENIX ARIZONA

EXHIBIT A

County: Yavapai

State: AZ

BLM Serial #	Claim Name	Original Recording		Amended Recording		Location
		Recording #	Page #	Recording #	Page #	
AMC 063200	ISO #5	563	350			SEC15-T14N-R10W
AMC 063201	ISO #6	563	351			SEC15-T14N-R10W
AMC 063202	ISO #7	563	352			SEC23-T14N-R10W
AMC 063203	ISO #8	563	353			SEC23-T14N-R10W
AMC 063204	ISO #9	563	354			SEC23-T14N-R10W
AMC 063205	ISO #10	563	355			SEC22-T14N-R10W
AMC 063206	ISO #11	563	356			SEC22-T14N-R10W
AMC 063207	ISO #12	563	357			SEC22-T14N-R10W
AMC 063208	ISO #13	563	358			SEC15-T14N-R10W
AMC 063209	ISO #14	563	359			SEC22-T14N-R10W
AMC 063210	ISO #15	568	502			SEC15-T14N-R10W
AMC 063211	ISO #16	568	503			SEC15-T14N-R10W
AMC 079981	R & R #1	608	344			SEC19-T14N-R09W
AMC 079982	R & R #3	608	346			SEC18-T14N-R09W
AMC 079983	R & R #4	608	347			SEC19-T14N-R09W
AMC 079984	BRUCE #2	608	349			SEC19-T14N-R09W
AMC 079985	JOS #1	576	125			SEC19-T14N-R09W
AMC 079986	JOS #2	576	126			SEC19-T14N-R09W
AMC 079987	JOS #3	576	127	761	181	SEC19-T14N-R09W
AMC 079988	JOS #4	576	128			SEC19-T14N-R09W
AMC 079989	COMBINE NO. 2	511	463			SEC18-T14N-R09W
AMC 079990	L. & W. NO. 1	015	228			SEC19-T14N-R09W
AMC 079991	L. & W. NO. 2	015	229			SEC19-T14N-R09W
AMC 079992	L. & W. NO. 6	015	233			SEC19-T14N-R09W
AMC 079993	L. & W. FRACTION	015	226	761	182	SEC19-T14N-R09W
AMC 079994	POSSIBILITIES NO. 1	015	225			SEC19-T14N-R09W
AMC 159967	BM 1	1441	332			SEC26-T15N-R10W
AMC 159968	BM 2	1441	334			SEC26-T15N-R10W
AMC 305766	BEV 1	2265	277			SEC09-T14N-R09W
AMC 305767	BEV 2	2265	279			SEC09-T14N-R09W
AMC 305768	BEV 3	2265	281			SEC09-T14N-R09W
AMC 305769	BEV 4	2265	283			SEC09-T14N-R09W
AMC 305770	BEV 5	2265	285			SEC09-T14N-R09W
AMC 305771	BEV 6	2265	287			SEC09-T14N-R09W
AMC 305772	BEV 7	2265	289			SEC09-T14N-R09W
AMC 305773	BEV 8	2265	291			SEC09-T14N-R09W
AMC 305774	BEV 9	2265	293			SEC09-T14N-R09W
AMC 305775	BEV 10	2265	295			SEC09-T14N-R09W

Date: 3/31/2014

Page 5

RECEIVED
 M AZ STATE OFFICE
 2014 AUG 11 P 1:20
 PHOENIX, ARIZONA

EXHIBIT A

County: Yavapai

State: AZ

BLM Serial #	Claim Name	Original Recording		Amended Recording		Location
		Recording #	Page #	Recording #	Page #	
AMC 305776	BEV 11	2265	297			SEC09-T14N-R09W
AMC 305777	BEV 12	2265	299			SEC09-T14N-R09W
AMC 305778	BEV 13	2265	301			SEC09-T14N-R09W
AMC 305779	BEV 14	2265	303			SEC09-T14N-R09W
AMC 305780	BEV 15	2265	305			SEC09-T14N-R09W
AMC 305781	BEV 16	2265	307			SEC09-T14N-R09W
AMC 305782	BEV 17	2265	309			SEC09-T14N-R09W
AMC 305783	BEV 18	2265	311			SEC09-T14N-R09W
AMC 305784	BEV 19	2265	313			SEC09-T14N-R09W
AMC 305785	BEV 20	2265	315			SEC09-T14N-R09W
AMC 305786	BEV 21	2265	317			SEC09-T14N-R09W
AMC 305787	BEV 22	2265	319			SEC09-T14N-R09W
AMC 305788	BEV 23	2265	321			SEC09-T14N-R09W
AMC 305789	BEV 24	2265	323			SEC09-T14N-R09W
AMC 305790	BEV 25	2265	325			SEC09-T14N-R09W
AMC 305791	BEV 26	2265	327			SEC09-T14N-R09W
AMC 305792	BEV 27	2265	329			SEC09-T14N-R09W
AMC 305793	BEV 28	2265	331			SEC09-T14N-R09W
AMC 305794	BEV 29	2265	333			SEC09-T14N-R09W
AMC 305795	BEV 30	2265	335			SEC09-T14N-R09W
AMC 305796	BEV 31	2265	337			SEC09-T14N-R09W
AMC 305797	BEV 32	2265	339			SEC09-T14N-R09W
AMC 305798	BEV 33	2265	341			SEC09-T14N-R09W
AMC 305799	BEV 34	2265	343			SEC09-T14N-R09W
AMC 305800	BEV 35	2265	345			SEC09-T14N-R09W
AMC 305801	BEV 36	2265	347			SEC09-T14N-R09W
AMC 305802	BEV 37	2265	349			SEC09-T14N-R09W
AMC 305803	BEV 38	2265	351			SEC09-T14N-R09W
AMC 305804	BEV 39	2265	353			SEC09-T14N-R09W
AMC 305805	BEV 40	2265	355			SEC09-T14N-R09W
AMC 305806	BEV 41	2265	357			SEC09-T14N-R09W
AMC 305807	BEV 42	2265	359			SEC09-T14N-R09W
AMC 305808	BEV 43	2265	361			SEC09-T14N-R09W
AMC 305809	BEV 44	2265	363			SEC09-T14N-R09W
AMC 305810	BEV 45	2265	365			SEC09-T14N-R09W
AMC 305811	BEV 46	2265	367			SEC09-T14N-R09W
AMC 305812	BEV 47	2265	369			SEC09-T14N-R09W
AMC 305813	BEV 48	2265	371			SEC09-T14N-R09W

Date: 3/31/2014

RECEIVED
 IMAZ STATE OFFICE
 2014 AUG 11 P 1:20
 PHOENIX, ARIZONA

EXHIBIT A

County: Yavapai

State: AZ

<u>BLM Serial #</u>	<u>Claim Name</u>	<u>Original Recording</u>		<u>Amended Recording</u>		<u>Location</u>
		<u>Recording #</u>	<u>Page #</u>	<u>Recording #</u>	<u>Page #</u>	
AMC 305814	BEV 49	2265	373			SEC09-T14N-R09W
AMC 305815	BEV 50	2265	375			SEC09-T14N-R09W
AMC 305816	BEV 51	2265	377			SEC09-T14N-R09W
AMC 305817	BEV 52	2265	379			SEC09-T14N-R09W
AMC 305818	BEV 53	2265	381			SEC09-T14N-R09W
AMC 305819	BEV 54	2265	383			SEC09-T14N-R09W
AMC 308466	FSM #1	2297	161			SEC20-T14N-R09W
AMC 308467	FSM #2	2297	163			SEC20-T14N-R09W
AMC 308468	FSM #3	2297	165			SEC20-T14N-R09W
AMC 308469	FSM #4	2297	167			SEC20-T14N-R09W
AMC 308470	FSM #5	2297	169			SEC20-T14N-R09W
AMC 308471	FSM #6	2297	171			SEC20-T14N-R09W
AMC 308472	FSM #7	2297	173			SEC20-T14N-R09W
AMC 308473	JWH #1	2297	105			SEC07-T14N-R09W
AMC 308474	JWH #2	2297	107			SEC07-T14N-R09W
AMC 308475	JWH #3	2297	109			SEC07-T14N-R09W
AMC 308476	JWH #4	2297	111			SEC07-T14N-R09W
AMC 308477	JWH #5	2297	113			SEC07-T14N-R09W
AMC 308478	JWH #6	2297	115			SEC07-T14N-R09W
AMC 308479	JWH #7	2297	117			SEC07-T14N-R09W
AMC 308480	JWH #8	2297	119			SEC07-T14N-R09W
AMC 308481	JWH #9	2297	121			SEC07-T14N-R09W
AMC 308482	JWH #10	2297	123			SEC07-T14N-R09W
AMC 308483	JWH #11	2297	125			SEC07-T14N-R09W
AMC 308484	JWH #12	2297	127			SEC07-T14N-R09W
AMC 308485	JWH #13	2297	129			SEC07-T14N-R09W
AMC 308486	JWH #14	2297	131			SEC07-T14N-R09W
AMC 308487	JWH #15	2297	133			SEC07-T14N-R09W
AMC 308488	JWH #16	2297	135			SEC07-T14N-R09W
AMC 308489	JWH #17	2297	137			SEC07-T14N-R09W
AMC 308490	JWH #18	2297	139			SEC07-T14N-R09W
AMC 308491	JWH #19	2297	141			SEC07-T14N-R09W
AMC 308492	JWH #20	2297	143			SEC07-T14N-R09W
AMC 308493	JWH #21	2297	145			SEC18-T14N-R09W
AMC 308494	JWH #22	2297	147			SEC18-T14N-R09W
AMC 308495	JWH #23	2297	149			SEC18-T14N-R09W
AMC 308496	JWH #24	2297	151			SEC18-T14N-R09W
AMC 308497	JWH #25	2297	153			SEC18-T14N-R09W

Date: 3/31/2014

Page 7

RECEIVED
 IN AZ STATE OFFICE
 2014 AUG 11 P 1:20
 PHOENIX, ARIZONA

EXHIBIT A

County: Yavapai

State: AZ

BLM Serial #	Claim Name	Original Recording		Amended Recording		Location
		Recording #	Page #	Recording #	Page #	
AMC 308498	JWH #26	2297	155			SEC18-T14N-R09W
AMC 308499	JWH #27	2297	157			SEC18-T14N-R09W
AMC 308500	JWH #28	2297	159			SEC18-T14N-R09W
AMC 308501	JWH #29	2298	320			SEC13-T14N-R10W
AMC 308502	JWH #30	2298	322			SEC13-T14N-R10W
AMC 308503	JWH #31	2298	324			SEC18-T14N-R09W
AMC 308504	JWH #32	2298	326			SEC18-T14N-R09W
AMC 308505	JWH #33	2298	328			SEC18-T14N-R09W
AMC 308506	JWH #34	2298	330			SEC18-T14N-R09W
AMC 308507	JWH #35	2298	332			SEC18-T14N-R09W
AMC 308508	JWH #36	2298	334			SEC18-T14N-R09W
AMC 308509	JWH #37	2298	336			SEC18-T14N-R09W
AMC 308510	JWH #38	2298	338			SEC13-T14N-R10W
AMC 308511	JWH #39	2298	340			SEC13-T14N-R10W
AMC 308512	JWH #40	2298	342			SEC13-T14N-R10W
AMC 308513	JWH #41	2298	344			SEC18-T14N-R09W
AMC 308514	JWH #42	2298	346			SEC18-T14N-R09W
AMC 308515	JWH #43	2298	348			SEC18-T14N-R09W
AMC 308516	JWH #44	2298	350			SEC18-T14N-R09W
AMC 308517	JWH #45	2298	352			SEC18-T14N-R09W
AMC 308518	JWH #46	2298	354			SEC18-T14N-R09W
AMC 308519	JWH #47	2298	356			SEC18-T14N-R09W
AMC 308520	JWH #48	2298	358			SEC18-T14N-R09W
AMC 308521	JWH #49	2298	360			SEC13-T14N-R10W
AMC 308522	JWH #50	2298	362			SEC13-T14N-R10W
AMC 308523	JWH #51	2298	364			SEC18-T14N-R09W
AMC 308524	JWH #52	2298	366			SEC18-T14N-R09W
AMC 308525	JWH #53	2298	368			SEC18-T14N-R09W
AMC 308526	JWH #54	2298	370			SEC18-T14N-R09W
AMC 308527	JWH #55	2298	372			SEC18-T14N-R09W
AMC 308528	JWH #56	2298	374			SEC18-T14N-R09W
AMC 308529	JWH #57	2298	376			SEC18-T14N-R09W
AMC 308530	JWH #58	2298	378			SEC18-T14N-R09W
AMC 308531	JWH #59	2298	380			SEC18-T14N-R09W
AMC 308532	JWH #60	2298	382			SEC19-T14N-R09W
AMC 308533	JWH #61	2298	384			SEC19-T14N-R09W
AMC 308534	JWH #62	2298	386			SEC19-T14N-R09W
AMC 308535	JWH #63	2298	388			SEC19-T14N-R09W

Date: 3/31/2014

RECEIVED
 M AZ STATE OFFICE
 PHOENIX, ARIZONA
 AUG 11 P 1:20

EXHIBIT A

County: Yavapai

State: AZ

BLM Serial #	Claim Name	Original Recording		Amended Recording		Location
		Recording #	Page #	Recording #	Page #	
AMC 308536	JWH #64	2298	390			SEC19-T14N-R09W
AMC 308537	JWH #65	2298	392			SEC19-T14N-R09W
AMC 308538	JWH #66	2298	394			SEC19-T14N-R09W
AMC 308539	JWH #67	2298	396			SEC19-T14N-R09W
AMC 308540	JWH #68	2298	398			SEC19-T14N-R09W
AMC 308541	JWH #69	2298	400			SEC24-T14N-R10W
AMC 308542	JWH #70	2298	402			SEC24-T14N-R10W
AMC 308543	JWH #71	2298	404			SEC24-T14N-R10W
AMC 308544	JWH #72	2298	406			SEC24-T14N-R10W
AMC 308545	JWH #73	2298	408			SEC24-T14N-R10W
AMC 308546	JWH #74	2298	410			SEC24-T14N-R10W
AMC 308547	JWH #75	2298	412			SEC24-T14N-R10W
AMC 308548	JWH #76	2298	414			SEC24-T14N-R10W
AMC 308549	JWH #77	2298	416			SEC24-T14N-R10W
AMC 317120	LAW 1	2407	887			SEC28-T15N-R10W
AMC 317121	LAW 2	2407	889			SEC28-T15N-R10W
AMC 317122	LAW 3	2407	891			SEC28-T15N-R10W
AMC 317123	LAW 4	2407	893			SEC28-T15N-R10W
AMC 317124	LAW 5	2407	895			SEC33-T15N-R10W
AMC 317125	LAW 6	2407	897			SEC33-T15N-R10W
AMC 317126	LAW 7	2407	899			SEC33-T15N-R10W
AMC 317127	LAW 8	2407	901			SEC33-T15N-R10W
AMC 317128	LAW 9	2407	903			SEC33-T15N-R10W
AMC 317129	LAW 10	2407	905			SEC33-T15N-R10W
AMC 317130	LAW 11	2407	907			SEC33-T15N-R10W
AMC 317131	LAW 12	2407	909			SEC33-T15N-R10W
AMC 317132	LAW 13	2407	911			SEC28-T15N-R10W
AMC 317133	LAW 14	2407	913			SEC28-T15N-R10W
AMC 317134	LAW 15	2407	915			SEC28-T15N-R10W
AMC 317135	LAW 16	2407	917			SEC28-T15N-R10W
AMC 317136	LAW 17	2407	919			SEC33-T15N-R10W
AMC 317137	LAW 18	2407	921			SEC33-T15N-R10W
AMC 317138	LAW 19	2407	923			SEC33-T15N-R10W
AMC 317139	LAW 20	2407	925			SEC33-T15N-R10W
AMC 317140	LAW 21	2407	927			SEC33-T15N-R10W
AMC 317141	LAW 22	2407	929			SEC33-T15N-R10W
AMC 317142	LAW 23	2407	931			SEC33-T15N-R10W
AMC 317143	LAW 24	2407	933			SEC33-T15N-R10W

Date: 3/31/2014

2014 AUG 11 P 1:20

Page 9

RECEIVED
BLM AZ STATE OFFICE

EXHIBIT A

County: Yavapai

State: AZ

BLM Serial #	Claim Name	Original Recording		Amended Recording		Location
		Recording #	Page #	Recording #	Page #	
AMC 317144	LAW 25	2407	934			SEC28-T15N-R10W
AMC 317145	LAW 26	2407	936			SEC28-T15N-R10W
AMC 317146	LAW 27	2407	938			SEC28-T15N-R10W
AMC 317147	LAW 28	2407	940			SEC28-T15N-R10W
AMC 317148	LAW 29	2407	942			SEC28-T15N-R10W
AMC 317149	LAW 30	2407	943			SEC28-T15N-R10W
AMC 317150	LAW 31	2407	945			SEC28-T15N-R10W
AMC 317151	LAW 32	2407	947			SEC28-T15N-R10W
AMC 317152	LAW 33	2407	949			SEC33-T15N-R10W
AMC 317153	LAW 34	2407	951			SEC33-T15N-R10W
AMC 317154	LAW 35	2407	953			SEC33-T15N-R10W
AMC 317155	LAW 36	2407	955			SEC33-T15N-R10W
AMC 317156	LAW 37	2407	957			SEC33-T15N-R10W
AMC 317157	LAW 38	2407	959			SEC33-T15N-R10W
AMC 317158	LAW 39	2407	961			SEC33-T15N-R10W
AMC 317159	LAW 40	2407	963			SEC33-T15N-R10W
AMC 317160	LAW 41	2407	965			SEC28-T15N-R10W
AMC 317161	LAW 42	2407	967			SEC28-T15N-R10W
AMC 317162	LAW 43	2407	969			SEC28-T15N-R10W
AMC 317163	LAW 44	2407	971			SEC28-T15N-R10W
AMC 317164	LAW 45	2407	973			SEC28-T15N-R10W
AMC 317165	LAW 46	2407	975			SEC28-T15N-R10W
AMC 317166	LAW 47	2407	977			SEC28-T15N-R10W
AMC 317167	LAW 48	2407	979			SEC28-T15N-R10W
AMC 317168	LAW 49	2407	981			SEC33-T15N-R10W
AMC 317169	LAW 50	2407	983			SEC33-T15N-R10W
AMC 317170	LAW 51	2407	985			SEC33-T15N-R10W
AMC 317171	LAW 52	2407	987			SEC33-T15N-R10W
AMC 317172	LAW 53	2407	989			SEC33-T15N-R10W
AMC 317173	LAW 54	2407	991			SEC33-T15N-R10W
AMC 317174	LAW 55	2407	993			SEC33-T15N-R10W
AMC 317175	LAW 56	2407	995			SEC33-T15N-R10W
AMC 317176	LAW 57	2407	997			SEC28-T15N-R10W
AMC 317177	LAW 58	2407	999			SEC28-T15N-R10W
AMC 317178	LAW 59	2408	1			SEC28-T15N-R10W
AMC 317179	LAW 60	2408	3			SEC28-T15N-R10W
AMC 317180	LAW 61	2408	7			SEC28-T15N-R10W
AMC 317181	LAW 62	2408	7			SEC28-T15N-R10W

Date: 3/31/2014

Page 10

RECEIVED
 M AZ STATE OFFICE
 2014 AUG 11 P 1:20
 PHOENIX, ARIZONA

EXHIBIT A

County: Yavapai

State: AZ

BLM Serial #	Claim Name	Original Recording		Amended Recording		Location
		Recording #	Page #	Recording #	Page #	
AMC 317182	LAW 63	2408	9			SEC28-T15N-R10W
AMC 317183	LAW 64	2408	11			SEC28-T15N-R10W
AMC 317184	LAW 65	2408	13			SEC33-T15N-R10W
AMC 317185	LAW 66	2408	15			SEC33-T15N-R10W
AMC 317186	LAW 67	2408	17			SEC33-T15N-R10W
AMC 317187	LAW 68	2408	19			SEC33-T15N-R10W
AMC 317188	LAW 69	2408	21			SEC33-T15N-R10W
AMC 317189	LAW 70	2408	23			SEC33-T15N-R10W
AMC 317190	LAW 71	2408	25			SEC33-T15N-R10W
AMC 317191	LAW 72	2408	27			SEC33-T15N-R10W
AMC 317192	LAW 73	2408	29			SEC28-T15N-R10W
AMC 317193	LAW 74	2408	31			SEC28-T15N-R10W
AMC 317194	LAW 75	2408	33			SEC28-T15N-R10W
AMC 317195	LAW 76	2408	35			SEC28-T15N-R10W
AMC 317196	LAW 77	2408	37			SEC28-T15N-R10W
AMC 317197	LAW 78	2408	39			SEC28-T15N-R10W
AMC 317198	LAW 79	2408	41			SEC28-T15N-R10W
AMC 317199	LAW 80	2408	43			SEC28-T15N-R10W
AMC 317200	LAW 81	2408	45			SEC33-T15N-R10W
AMC 317201	LAW 82	2408	47			SEC33-T15N-R10W
AMC 317202	LAW 83	2408	49			SEC33-T15N-R10W
AMC 317203	LAW 84	2408	51			SEC33-T15N-R10W
AMC 317204	LAW 85	2408	53			SEC33-T15N-R10W
AMC 317205	LAW 86	2408	55			SEC33-T15N-R10W
AMC 317206	LAW 87	2408	57			SEC33-T15N-R10W
AMC 317207	LAW 88	2408	59			SEC33-T15N-R10W
AMC 317208	LAW 89	2408	61			SEC28-T15N-R10W
AMC 317209	LAW 90	2408	63			SEC28-T15N-R10W
AMC 317210	LAW 91	2408	65			SEC28-T15N-R10W
AMC 317211	LAW 92	2408	67			SEC28-T15N-R10W
AMC 317212	LAW 93	2408	69			SEC28-T15N-R10W
AMC 317213	LAW 94	2408	71			SEC28-T15N-R10W
AMC 317214	LAW 95	2408	73			SEC28-T15N-R10W
AMC 317215	LAW 96	2408	75			SEC28-T15N-R10W
AMC 317216	LAW 97	2408	77			SEC33-T15N-R10W
AMC 317217	LAW 98	2408	79			SEC33-T15N-R10W
AMC 317218	LAW 99	2408	81			SEC33-T15N-R10W
AMC 317219	LAW 100	2408	83			SEC33-T15N-R10W

Date: 3/31/2014

RECEIVED
 M AZ STATE OFFICE
 2014 AUG 11 P 1:20
 PHOENIX ARIZONA

EXHIBIT A

County: Yavapai

State: AZ

BLM Serial #	Claim Name	Original Recording		Amended Recording		Location
		Recording #	Page #	Recording #	Page #	
AMC 317220	LAW 101	2408	85			SEC33-T15N-R10W
AMC 317221	LAW 102	2408	87			SEC33-T15N-R10W
AMC 317222	LAW 103	2408	89			SEC33-T15N-R10W
AMC 317223	LAW 104	2408	91			SEC33-T15N-R10W
AMC 317224	LAW 105	2408	93			SEC28-T15N-R10W
AMC 317225	LAW 106	2408	95			SEC28-T15N-R10W
AMC 317226	LAW 107	2408	97			SEC28-T15N-R10W
AMC 317227	LAW 108	2408	99			SEC28-T15N-R10W
AMC 317228	LAW 109	2408	101			SEC28-T15N-R10W
AMC 317229	LAW 110	2408	103			SEC28-T15N-R10W
AMC 317230	LAW 111	2408	105			SEC28-T15N-R10W
AMC 317231	LAW 112	2408	107			SEC28-T15N-R10W
AMC 317232	LAW 113	2408	109			SEC33-T15N-R10W
AMC 317233	LAW 114	2408	111			SEC33-T15N-R10W
AMC 317234	LAW 115	2408	113			SEC33-T15N-R10W
AMC 317235	LAW 116	2408	115			SEC33-T15N-R10W
AMC 317236	LAW 117	2408	117			SEC33-T15N-R10W
AMC 317237	LAW 118	2408	119			SEC33-T15N-R10W
AMC 317238	LAW 119	2408	121			SEC33-T15N-R10W
AMC 317239	LAW 120	2408	123			SEC33-T15N-R10W
AMC 317240	LAW 121	2408	125			SEC27-T15N-R10W
AMC 317241	LAW 122	2408	127			SEC27-T15N-R10W
AMC 317242	LAW 123	2408	129			SEC27-T15N-R10W
AMC 317243	LAW 124	2408	131			SEC27-T15N-R10W
AMC 317244	LAW 125	2408	133			SEC27-T15N-R10W
AMC 317245	LAW 126	2408	135			SEC27-T15N-R10W
AMC 317246	LAW 127	2408	137			SEC27-T15N-R10W
AMC 317247	LAW 128	2408	139			SEC27-T15N-R10W
AMC 317248	LAW 129	2408	141			SEC34-T15N-R10W
AMC 317249	LAW 130	2408	143			SEC34-T15N-R10W
AMC 317250	LAW 131	2408	145			SEC34-T15N-R10W
AMC 317251	LAW 132	2408	147			SEC34-T15N-R10W
AMC 317252	LAW 133	2408	149			SEC34-T15N-R10W
AMC 317253	LAW 134	2408	151			SEC34-T15N-R10W
AMC 317254	LAW 135	2408	153			SEC34-T15N-R10W
AMC 317255	LAW 136	2408	155			SEC34-T15N-R10W
AMC 317256	LAW 137	2408	157			SEC34-T15N-R10W
AMC 317257	LAW 138	2408	159			SEC34-T15N-R10W

Date: 3/31/2014

PHOENIX, ARIZONA

2014 AUG 11 P 1:20

RECEIVED
M AZ STATE OFFICE

EXHIBIT A

County: Yavapai

State: AZ

Original Recording

Amended Recording

<u>BLM Serial #</u>	<u>Claim Name</u>	<u>Recording #</u>	<u>Page #</u>	<u>Recording #</u>	<u>Page #</u>	<u>Location</u>
AMC 317258	LAW 139	2408	161			SEC34-T15N-R10W
AMC 317259	LAW 140	2408	163			SEC34-T15N-R10W
AMC 317260	LAW 141	2408	165			SEC34-T15N-R10W
AMC 317261	LAW 142	2408	167			SEC34-T15N-R10W
AMC 317262	LAW 143	2408	169			SEC34-T15N-R10W
AMC 317263	LAW 144	2408	171			SEC34-T15N-R10W
AMC 317268	LAW 149	2408	181			SEC34-T15N-R10W
AMC 317269	LAW 150	2408	183			SEC34-T15N-R10W
AMC 317270	LAW 151	2408	185			SEC34-T15N-R10W
AMC 317271	LAW 152	2408	187			SEC34-T15N-R10W
AMC 317276	LAW 157	2408	197			SEC34-T15N-R10W
AMC 317277	LAW 158	2408	199			SEC34-T15N-R10W
AMC 317278	LAW 159	2408	201			SEC34-T15N-R10W
AMC 317279	LAW 160	2408	203			SEC34-T15N-R10W
AMC 317284	LAW 165	2408	213			SEC35-T15N-R10W
AMC 317285	LAW 166	2408	215			SEC35-T15N-R10W
AMC 317286	LAW 167	2408	217			SEC35-T15N-R10W
AMC 317287	LAW 168	2408	219			SEC35-T15N-R10W
AMC 317292	LAW 173	2408	229			SEC35-T15N-R10W
AMC 317293	LAW 174	2408	231			SEC35-T15N-R10W
AMC 317294	LAW 175	2408	233			SEC35-T15N-R10W
AMC 317295	LAW 176	2408	235			SEC35-T15N-R10W
AMC 317296	LAW 177	2408	237			SEC35-T15N-R10W
AMC 317297	LAW 178	2408	239			SEC35-T15N-R10W
AMC 317298	LAW 179	2408	241			SEC35-T15N-R10W
AMC 317299	LAW 180	2408	243			SEC35-T15N-R10W
AMC 317300	LAW 181	2408	245			SEC35-T15N-R10W
AMC 317301	LAW 182	2408	247			SEC35-T15N-R10W
AMC 317302	LAW 183	2408	249			SEC35-T15N-R10W
AMC 317303	LAW 184	2408	251			SEC35-T15N-R10W
AMC 317304	LAW 185	2408	253			SEC35-T15N-R10W
AMC 317305	LAW 186	2408	255			SEC35-T15N-R10W
AMC 317306	LAW 187	2408	257			SEC35-T15N-R10W
AMC 317307	LAW 188	2408	259			SEC35-T15N-R10W
AMC 317308	LAW 189	2408	261			SEC35-T15N-R10W
AMC 317309	LAW 190	2408	263			SEC35-T15N-R10W
AMC 317310	LAW 191	2408	265			SEC35-T15N-R10W
AMC 317311	LAW 192	2408	267			SEC35-T15N-R10W

Date: 3/31/2014

Page 13

RECEIVED
 LM AZ STATE OFFICE
 2014 AUG 11 P 1:20
 PHOENIX ARIZONA

EXHIBIT A

County: Yavapai

State: AZ

BLM Serial #	Claim Name	Original Recording		Amended Recording		Location
		Recording #	Page #	Recording #	Page #	
AMC 317312	LAW 193	2408	269			SEC26-T15N-R10W
AMC 317313	LAW 194	2408	271			SEC26-T15N-R10W
AMC 317314	LAW 195	2408	273			SEC26-T15N-R10W
AMC 317315	LAW 196	2408	275			SEC26-T15N-R10W
AMC 317316	LAW 197	2408	277			SEC35-T15N-R10W
AMC 317317	LAW 198	2408	279			SEC35-T15N-R10W
AMC 317318	LAW 199	2408	281			SEC35-T15N-R10W
AMC 317319	LAW 200	2408	283			SEC35-T15N-R10W
AMC 317320	LAW 201	2408	285			SEC35-T15N-R10W
AMC 317321	LAW 202	2408	287			SEC35-T15N-R10W
AMC 317322	LAW 203	2408	289			SEC35-T15N-R10W
AMC 317323	LAW 204	2408	291			SEC35-T15N-R10W
AMC 317324	LAW 205	2408	293			SEC26-T15N-R10W
AMC 317325	LAW 206	2408	295			SEC26-T15N-R10W
AMC 317326	LAW 207	2408	297			SEC26-T15N-R10W
AMC 317327	LAW 208	2408	299			SEC35-T15N-R10W
AMC 317328	LAW 209	2408	301			SEC35-T15N-R10W
AMC 317329	LAW 210	2408	303			SEC35-T15N-R10W
AMC 317330	LAW 211	2408	305			SEC35-T15N-R10W
AMC 317331	LAW 212	2408	307			SEC35-T15N-R10W
AMC 317332	LAW 213	2408	309			SEC35-T15N-R10W
AMC 317333	LAW 214	2408	311			SEC35-T15N-R10W
AMC 317334	LAW 215	2408	313			SEC35-T15N-R10W
AMC 317335	LAW 216	2408	315			SEC26-T15N-R10W
AMC 317336	LAW 217	2408	317			SEC26-T15N-R10W
AMC 317337	LAW 218	2408	319			SEC26-T15N-R10W
AMC 317338	LAW 219	2408	321			SEC26-T15N-R10W
AMC 317339	LAW 220	2408	323			SEC35-T15N-R10W
AMC 317340	LAW 221	2408	325			SEC35-T15N-R10W
AMC 317341	LAW 222	2408	327			SEC35-T15N-R10W
AMC 317342	LAW 223	2408	329			SEC35-T15N-R10W
AMC 317343	LAW 224	2408	331			SEC35-T15N-R10W
AMC 317344	LAW 225	2408	333			SEC35-T15N-R10W
AMC 317345	LAW 226	2408	335			SEC35-T15N-R10W
AMC 317346	LAW 227	2408	337			SEC35-T15N-R10W
AMC 317347	LAW 228	2408	339			SEC26-T15N-R10W
AMC 317348	LAW 229	2408	341			SEC26-T15N-R10W
AMC 317349	LAW 230	2408	343			SEC26-T15N-R10W

Date: 3/31/2014

Page 14

RECEIVED
 M AZ STATE OFFICE
 2014 MAR 11 P 1:20
 PHOENIX, ARIZONA

EXHIBIT A

County: Yavapai

State: AZ

Original Recording

Amended Recording

BLM Serial #	Claim Name	Original Recording		Amended Recording		Location
		Recording #	Page #	Recording #	Page #	
AMC 317350	LAW 231	2408	345			SEC26-T15N-R10W
AMC 317351	LAW 232	2408	347			SEC26-T15N-R10W
AMC 317352	LAW 233	2408	349			SEC35-T15N-R10W
AMC 317353	LAW 234	2408	351			SEC35-T15N-R10W
AMC 317354	LAW 235	2408	353			SEC35-T15N-R10W
AMC 317355	LAW 236	2408	355			SEC35-T15N-R10W
AMC 317356	LAW 237	2408	357			SEC35-T15N-R10W
AMC 317357	LAW 238	2408	359			SEC35-T15N-R10W
AMC 317358	LAW 239	2408	361			SEC35-T15N-R10W
AMC 317359	LAW 240	2408	363			SEC35-T15N-R10W
AMC 322631	JWH 80	2494	611			SEC07-T14N-R09W
AMC 322632	JWH 81	2494	613			SEC07-T14N-R09W
AMC 322633	JWH 82	2494	615			SEC07-T14N-R09W
AMC 322634	JWH 83	2494	617			SEC07-T14N-R09W
AMC 362070	KIM-1	4166	88			SEC09-T14N-R09W
AMC 362071	KIM-2	4166	89			SEC09-T14N-R09W
AMC 362072	KIM-3	4166	90			SEC09-T14N-R09W
AMC 362073	KIM-4	4166	91			SEC09-T14N-R09W
AMC 362074	KIM-5	4166	92			SEC09-T14N-R09W
AMC 362075	KIM-6	4166	93			SEC09-T14N-R09W
AMC 362076	KIM-7	4166	94			SEC09-T14N-R09W
AMC 362077	KIM-8	4166	95			SEC09-T14N-R09W
AMC 362078	KIM-9	4166	96			SEC09-T14N-R09W
AMC 362079	KIM-10	4166	97			SEC09-T14N-R09W
AMC 362080	KIM-11	4166	98			SEC09-T14N-R09W
AMC 362081	KIM-12	4166	99			SEC09-T14N-R09W
AMC 362082	KIM-13	4166	100			SEC09-T14N-R09W
AMC 362083	KIM-14	4166	101			SEC09-T14N-R09W
AMC 362084	KIM-15	4166	102			SEC09-T14N-R09W
AMC 362085	KIM-16	4166	103			SEC09-T14N-R09W
AMC 362086	KIM-17	4166	104			SEC08-T14N-R09W
AMC 362087	KIM-18	4166	105			SEC08-T14N-R09W
AMC 362088	KIM-19	4166	106			SEC08-T14N-R09W
AMC 362089	KIM-20	4166	107			SEC08-T14N-R09W
AMC 362090	KIM-21	4166	108			SEC08-T14N-R09W
AMC 362093	KIM-24	4166	111			SEC08-T14N-R09W
AMC 362094	KIM-25	4166	112			SEC08-T14N-R09W
AMC 362095	KIM-26	4166	113			SEC08-T14N-R09W

Date: 3/31/2014

Page 15

RECEIVED
 M AZ STATE OFFICE
 2014 AUG 11 P 1:20
 PHOENIX, ARIZONA

EXHIBIT A

County: Yavapai

State: AZ

Original Recording

Amended Recording

BLM Serial #	Claim Name	Original Recording		Amended Recording		Location
		Recording #	Page #	Recording #	Page #	
AMC 362096	KIM-27	4166	114			SEC08-T14N-R09W
AMC 362097	KIM-28	4166	115			SEC08-T14N-R09W
AMC 362100	KIM-31	4166	118			SEC09-T14N-R09W
AMC 362101	KIM-32	4166	119			SEC09-T14N-R09W
AMC 362102	KIM-33	4166	120			SEC09-T14N-R09W
AMC 364582	WP-1	4214	518			SEC08-T14N-R09W
AMC 364583	WP-2	4214	519			SEC08-T14N-R09W
AMC 364584	WP-3	4214	520			SEC08-T14N-R09W
AMC 364585	WP-4	4214	521			SEC08-T14N-R09W
AMC 364586	WP-5	4214	522			SEC08-T14N-R09W
AMC 364587	WP-6	4214	523			SEC08-T14N-R09W
AMC 364588	WP-7	4214	524			SEC08-T14N-R09W
AMC 364595	WP-14	4214	531			SEC08-T14N-R09W
AMC 364597	WP-16	4214	533			SEC08-T14N-R09W
AMC 366984	WP-25	4302	836			SEC08-T14N-R09W
AMC 366987	WP-28	4302	839			SEC08-T14N-R09W
AMC 397200	LTB-7	4680	541			SEC08-T14N-R09W
AMC 397202	LTB-9	4680	543			SEC08-T14N-R09W
AMC 397204	LTB-11	4680	545			SEC08-T14N-R09W
AMC 397205	LTB-12	4680	546			SEC08-T14N-R09W
AMC 397206	LTB-13	4680	547			SEC08-T14N-R09W
AMC 397207	LTB-14	4680	548			SEC08-T14N-R09W
AMC 397208	LTB-15	4680	549			SEC08-T14N-R09W
AMC 397209	LTB-16	4680	550			SEC08-T14N-R09W
AMC 397210	LTB-17	4680	551			SEC08-T14N-R09W
AMC 397214	LTB-21	4680	555			SEC17-T14N-R09W
AMC 397220	LTB-27	4680	561			SEC17-T14N-R09W
AMC 403441	PMB 1	4781	486			SEC17-T14N-R09W
AMC 403442	PMB 2	4781	487			SEC17-T14N-R09W
AMC 403443	PMB 3	4781	488			SEC17-T14N-R09W
AMC 403444	PMB 4	4781	489			SEC17-T14N-R09W
AMC 403445	PMB 5	4781	490			SEC17-T14N-R09W
AMC 403446	PMB 6	4781	491			SEC17-T14N-R09W
AMC 403447	PMB 7	4781	492			SEC17-T14N-R09W
AMC 403448	PMB 8	4781	493			SEC17-T14N-R09W
AMC 403450	PMB 10	4781	495			SEC17-T14N-R09W
AMC 403451	PMB 11	4781	496			SEC17-T14N-R09W
AMC 403452	PMB 12	4781	497			SEC17-T14N-R09W

Date: 3/31/2014

RECEIVED
 PHOENIX, ARIZONA
 2014 AUG 11 P 1:21

EXHIBIT A

County: Yavapai

State: AZ

Original Recording

Amended Recording

<u>BLM Serial #</u>	<u>Claim Name</u>	<u>Recording #</u>	<u>Page #</u>	<u>Recording #</u>	<u>Page #</u>	<u>Location</u>
AMC 403453	PMB 13	4781	498			SEC17-T14N-R09W
AMC 403454	PMB 14	4781	499			SEC17-T14N-R09W
AMC 403455	PMB 15	4781	500			SEC17-T14N-R09W
AMC 403456	PMB 16	4781	501			SEC17-T14N-R09W
AMC 403457	PMB 17	4781	502			SEC17-T14N-R09W
AMC 403458	PMB 18	4781	503			SEC17-T14N-R09W
AMC 403459	PMB 19	4781	504			SEC17-T14N-R09W
AMC 403460	PMB 20	4781	505			SEC17-T14N-R09W
AMC 403461	PMB 21	4781	506			SEC17-T14N-R09W
AMC 403464	PMB 24	4781	509			SEC17-T14N-R09W
AMC 403465	PMB 25	4781	510			SEC17-T14N-R09W
AMC 403466	PMB 26	4781	511			SEC17-T14N-R09W
AMC 403467	PMB 27	4781	512			SEC17-T14N-R09W
AMC 403468	PMB 28	4781	513			SEC17-T14N-R09W
AMC 403469	PMB 29	4781	514			SEC17-T14N-R09W
AMC 403470	PMB 30	4781	515			SEC17-T14N-R09W
AMC 403471	PMB 31	4781	516			SEC17-T14N-R09W
AMC 403472	PMB 32	4781	517			SEC17-T14N-R09W
AMC 403477	PMB 37	4781	522			SEC17-T14N-R09W
AMC 403478	PMB 38	4781	523			SEC17-T14N-R09W
AMC 403479	PMB 39	4781	524			SEC17-T14N-R09W
AMC 403480	PMB 40	4781	525			SEC17-T14N-R09W
AMC 403481	PMB 41	4781	526			SEC17-T14N-R09W
AMC 403485	PMB 45	4781	530			SEC17-T14N-R09W
AMC 403486	PMB 46	4781	531			SEC17-T14N-R09W
AMC 403487	PMB 47	4781	532			SEC17-T14N-R09W
AMC 413793	MPC 1	4861	238			SEC16-T14N-R09W
AMC 413794	MPC 2	4861	239			SEC16-T14N-R09W
AMC 413795	MPC 3	4861	240			SEC16-T14N-R09W
AMC 413796	MPC 4	4861	241			SEC16-T14N-R09W
AMC 413797	MPC 5	4861	242			SEC16-T14N-R09W
AMC 413798	MPC 6	4861	243			SEC16-T14N-R09W
AMC 413799	MPC 7	4861	244			SEC16-T14N-R09W
AMC 413800	MPC 8	4861	245			SEC16-T14N-R09W
AMC 413801	MPC 9	4861	246			SEC16-T14N-R09W
AMC 413802	MPC 10	4861	247			SEC16-T14N-R09W
AMC 413803	MPC 11	4861	248			SEC16-T14N-R09W
AMC 413804	MPC 12	4861	249			SEC16-T14N-R09W

Date: 3/31/2014

Page 17

PHOENIX, ARIZONA

2014 AUG 11 P 1:21

RECEIVED
M AZ STATE OFFICE

EXHIBIT A

County: Yavapai

State: AZ

BLM Serial #	Claim Name	Original Recording		Amended Recording		Location
		Recording #	Page #	Recording #	Page #	
AMC 413805	MPC 13	4861	250			SEC16-T14N-R09W
AMC 413806	MPC 14	4861	251			SEC16-T14N-R09W
AMC 413807	MPC 15	4861	252			SEC16-T14N-R09W
AMC 413808	MPC 16	4861	253			SEC16-T14N-R09W
AMC 413809	MPC 17	4861	254			SEC16-T14N-R09W
AMC 413810	MPC 18	4861	255			SEC16-T14N-R09W
AMC 413811	MPC 19	4861	256			SEC16-T14N-R09W
AMC 413812	MPC 20	4861	257			SEC16-T14N-R09W
AMC 413813	MPC 21	4861	258			SEC16-T14N-R09W
AMC 413814	MPC 22	4861	259			SEC16-T14N-R09W
AMC 413815	MPC 23	4861	260			SEC16-T14N-R09W
AMC 413816	MPC 24	4861	261			SEC16-T14N-R09W
AMC 413817	MPC 25	4861	262			SEC16-T14N-R09W
AMC 413818	MPC 26	4861	263			SEC16-T14N-R09W
AMC 413819	MPC 27	4861	264			SEC16-T14N-R09W
AMC 413820	MPC 28	4861	265			SEC16-T14N-R09W
AMC 413821	MPC 29	4861	266			SEC16-T14N-R09W
AMC 413822	MPC 30	4861	267			SEC16-T14N-R09W
AMC 413823	MPC 31	4861	268			SEC16-T14N-R09W
AMC 413824	MPC 32	4861	269			SEC16-T14N-R09W
AMC 413825	MPC 33	4861	270			SEC16-T14N-R09W
AMC 413826	MPC 34	4861	271			SEC16-T14N-R09W
AMC 413827	MPC 35	4861	272			SEC16-T14N-R09W
AMC 413828	MPC 36	4861	273			SEC16-T14N-R09W
AMC 413829	MPC 37	4861	274			SEC16-T14N-R09W
AMC 413830	MPC 38	4861	275			SEC16-T14N-R09W
AMC 413831	MPC 39	4861	276			SEC16-T14N-R09W
AMC 413832	MPC 40	4861	277			SEC16-T14N-R09W
AMC 413833	MPC 41	4861	278			SEC16-T14N-R09W
AMC 413834	MPC 42	4861	279			SEC16-T14N-R09W
AMC 413835	MPC 43	4861	280			SEC16-T14N-R09W
AMC 413836	MPC 44	4861	281			SEC16-T14N-R09W
AMC 413837	MPC 45	4861	282			SEC16-T14N-R09W
AMC 413838	MPC 46	4861	283			SEC16-T14N-R09W
AMC 413839	MPC 47	4861	284			SEC16-T14N-R09W
AMC 413840	MPC 48	4861	285			SEC16-T14N-R09W
AMC 413841	MPC 49	4861	286			SEC16-T14N-R09W
AMC 413842	MPC 50	4861	287			SEC16-T14N-R09W

Date: 3/31/2014

Page 18

RECEIVED
BLM AZ STATE OFFICE
2014 AUG 11 P 1:21

EXHIBIT A

County: Yavapai

State: AZ

BLM Serial #	Claim Name	Original Recording		Amended Recording		Location
		Recording #	Page #	Recording #	Page #	
AMC 413843	MPC 51	4861	288			SEC16-T14N-R09W
AMC 413844	MPC 52	4861	289			SEC16-T14N-R09W
AMC 413845	MPC 53	4861	290			SEC16-T14N-R09W
AMC 413846	MPC 54	4861	291			SEC16-T14N-R09W
AMC 413847	MPC 55	4861	292			SEC16-T14N-R09W
AMC 413848	MPC 56	4861	293			SEC16-T14N-R09W
AMC 413849	MPC 57	4861	294			SEC16-T14N-R09W
AMC 413850	MPC 58	4861	295			SEC16-T14N-R09W
AMC 413851	MPC 59	4861	296			SEC16-T14N-R09W
AMC 413852	MPC 60	4861	297			SEC16-T14N-R09W
AMC 413853	MPC 61	4861	298			SEC16-T14N-R09W
AMC 413854	MPC 62	4861	299			SEC16-T14N-R09W
AMC 413855	MPC 63	4861	300			SEC16-T14N-R09W
AMC 413856	MPC 64	4861	301			SEC16-T14N-R09W
AMC 413857	MPC 65	4861	302			SEC16-T14N-R09W
AMC 413858	MPC 66	4861	303			SEC16-T14N-R09W
AMC 413859	MPC 67	4861	304			SEC16-T14N-R09W
AMC 413860	MPC 68	4861	305			SEC16-T14N-R09W
AMC 413861	MPC 69	4861	306			SEC16-T14N-R09W
AMC 413862	MPC 70	4861	307			SEC16-T14N-R09W
AMC 413863	MPC 71	4861	308			SEC16-T14N-R09W
AMC 413864	MPC 72	4861	309			SEC16-T14N-R09W
AMC 413865	MPC 73	4861	310			SEC16-T14N-R09W
AMC 413866	MPC 74	4861	311			SEC16-T14N-R09W
AMC 413867	MPC 75	4861	312			SEC16-T14N-R09W
AMC 413868	MPC 76	4861	313			SEC16-T14N-R09W
AMC 413869	MPC 77	4861	314			SEC16-T14N-R09W
AMC 413870	MPC 78	4861	315			SEC16-T14N-R09W
AMC 413871	MPC 79	4861	316			SEC16-T14N-R09W
AMC 413872	MPC 80	4861	317			SEC16-T14N-R09W
AMC 413873	MPC 81	4861	318			SEC16-T14N-R09W
AMC 413874	MPC 82	4861	319			SEC16-T14N-R09W
AMC 413875	MPC 83	4861	320			SEC16-T14N-R09W
AMC 413876	MPC 84	4861	321			SEC16-T14N-R09W
AMC 413877	MPC 85	4861	322			SEC16-T14N-R09W
AMC 413878	MPC 86	4861	323			SEC16-T14N-R09W
AMC 413879	MPC 87	4861	324			SEC16-T14N-R09W
AMC 413880	MPC 88	4861	325			SEC16-T14N-R09W

Date: 3/31/2014

Page 19

PHOENIX, ARIZONA

2014 AUG 11 P 1:21

RECEIVED
BLM AZ STATE OFFICE

EXHIBIT A

County: Yavapai

State: AZ

BLM Serial #	Claim Name	Original Recording		Amended Recording		Location
		Recording #	Page #	Recording #	Page #	
AMC 413881	MPC 89	4861	326			SEC16-T14N-R09W
AMC 413882	MPC 90	4861	327			SEC16-T14N-R09W
AMC 413883	MPC 91	4861	328			SEC16-T14N-R09W
AMC 413884	MPC 92	4861	329			SEC16-T14N-R09W
AMC 413885	MPC 93	4861	330			SEC16-T14N-R09W
AMC 413886	MPC 94	4861	331			SEC16-T14N-R09W
AMC 413887	MPC 95	4861	332			SEC16-T14N-R09W
AMC 413888	MPC 96	4861	333			SEC16-T14N-R09W
AMC 413889	MPC 97	4861	334			SEC16-T14N-R09W
AMC 413890	MPC 98	4861	335			SEC16-T14N-R09W
AMC 413891	MPC 99	4861	336			SEC16-T14N-R09W
AMC 413892	MPC 100	4861	337			SEC16-T14N-R09W
AMC 413893	MPC 101	4861	338			SEC16-T14N-R09W
AMC 413894	MPC 102	4861	339			SEC16-T14N-R09W
AMC 413895	MPC 103	4861	340			SEC16-T14N-R09W
AMC 413896	MPC 104	4861	341			SEC16-T14N-R09W
AMC 413897	MPC 105	4861	342			SEC16-T14N-R09W
AMC 413898	MPC 106	4861	343			SEC16-T14N-R09W
AMC 413899	MPC 107	4861	344			SEC16-T14N-R09W
AMC 413900	MPC 108	4861	345			SEC16-T14N-R09W
AMC 413901	MPC 109	4861	346			SEC16-T14N-R09W
AMC 413902	MPC 110	4861	347			SEC16-T14N-R09W
AMC 413903	MPC 111	4861	348			SEC16-T14N-R09W
AMC 413904	MPC 112	4861	349			SEC16-T14N-R09W
AMC 413905	MPC 113	4861	350			SEC16-T14N-R09W
AMC 413906	MPC 114	4861	351			SEC16-T14N-R09W
AMC 413907	MPC 115	4861	352			SEC16-T14N-R09W
AMC 413908	MPC 116	4861	353			SEC16-T14N-R09W
AMC 413909	MPC 117	4861	354			SEC16-T14N-R09W
AMC 413910	MPC 118	4861	355			SEC16-T14N-R09W
AMC 413911	MPC 119	4861	356			SEC16-T14N-R09W
AMC 413912	MPC 120	4861	357			SEC16-T14N-R09W
AMC 413913	MPC 121	4861	358			SEC16-T14N-R09W
AMC 413914	MPC 122	4861	359			SEC16-T14N-R09W
AMC 413915	MPC 123	4861	360			SEC16-T14N-R09W
AMC 413916	MPC 124	4861	361			SEC16-T14N-R09W
AMC 413917	MPC 125	4861	362			SEC16-T14N-R09W
AMC 413918	MPC 126	4861	363			SEC16-T14N-R09W

Date: 3/31/2014

RECEIVED
 FROM AZ STATE OFFICE
 2014 AUG 11 P 1:21
 PHOENIX, ARIZONA

EXHIBIT A

County: Yavapai

State: AZ

Original Recording

Amended Recording

<u>BLM Serial #</u>	<u>Claim Name</u>	<u>Recording #</u>	<u>Page #</u>	<u>Recording #</u>	<u>Page #</u>	<u>Location</u>
AMC 418739	Cowboy Wash-16	4924	196			SEC26-T14N-R09W
AMC 418740	Cowboy Wash-17	4924	197			SEC26-T14N-R09W
AMC 418741	Cowboy Wash-18	4924	198			SEC26-T14N-R09W
AMC 418766	Cowboy Wash-43	4924	223			SEC26-T14N-R09W
AMC 418767	Cowboy Wash-44	4924	224			SEC26-T14N-R09W
AMC 418768	Cowboy Wash-45	4924	225			SEC26-T14N-R09W
AMC 418824	GAP-1	4924	97			SEC09-T14N-R09W
AMC 418825	GAP-2	4924	98			SEC09-T14N-R09W
AMC 418826	GAP-3	4924	99			SEC09-T14N-R09W
AMC 418827	GAP-4	4924	100			SEC09-T14N-R09W
AMC 418933	Miller Mountain-26	4924	306			SEC27-T14N-R09W
AMC 418934	Miller Mountain-27	4924	307			SEC27-T14N-R09W
AMC 418935	Miller Mountain-28	4924	308			SEC27-T14N-R09W
AMC 418936	Miller Mountain-29	4924	309			SEC27-T14N-R09W
AMC 418937	Miller Mountain-30	4924	310			SEC27-T14N-R09W
AMC 418938	Miller Mountain-31	4924	311			SEC27-T14N-R09W
AMC 418939	Miller Mountain-32	4924	312			SEC27-T14N-R09W
AMC 418940	Miller Mountain-33	4924	313			SEC27-T14N-R09W
AMC 418941	Miller Mountain-34	4924	314			SEC27-T14N-R09W
AMC 418942	Miller Mountain-35	4924	315			SEC27-T14N-R09W
AMC 418963	Miller Mountain-56	4924	336			SEC27-T14N-R09W
AMC 418964	Miller Mountain-57	4924	337			SEC27-T14N-R09W
AMC 418965	Miller Mountain-58	4924	338			SEC27-T14N-R09W
AMC 418966	Miller Mountain-59	4924	339			SEC27-T14N-R09W
AMC 418967	Miller Mountain-60	4924	340			SEC27-T14N-R09W
AMC 422704	RPC-001	4951	109			SEC30-T14.5N-R08W
AMC 422705	RPC-002	4951	110			SEC30-T14.5N-R08W
AMC 422706	RPC-003	4951	111			SEC30-T14.5N-R08W
AMC 422707	RPC-004	4951	112			SEC30-T14.5N-R08W
AMC 422708	RPC-005	4951	113			SEC30-T14.5N-R08W
AMC 422709	RPC-006	4951	114			SEC30-T14.5N-R08W
AMC 422710	RPC-007	4951	115			SEC30-T14.5N-R08W
AMC 422711	RPC-008	4951	116			SEC30-T14.5N-R08W
AMC 422712	RPC-009	4951	117			SEC30-T14.5N-R08W
AMC 422713	RPC-010	4951	118			SEC30-T14.5N-R08W
AMC 422714	RPC-011	4951	119			SEC30-T14.5N-R08W
AMC 422715	RPC-012	4951	120			SEC30-T14.5N-R08W
AMC 422716	RPC-013	4951	121			SEC30-T14.5N-R08W

Date: 3/31/2014

Page 21

RECEIVED
 TLM AZ STATE OFFICE
 2014 AUG 11 P 1:21
 PHOENIX, ARIZONA

EXHIBIT A

County: Yavapai

State: AZ

BLM Serial #	Claim Name	Original Recording		Amended Recording		Location
		Recording #	Page #	Recording #	Page #	
AMC 422717	RPC-014	4951	122			SEC30-T14.5N-R08W
AMC 422718	RPC-015	4951	123			SEC30-T14.5N-R08W
AMC 422719	RPC-016	4951	124			SEC30-T14.5N-R08W
AMC 422720	RPC-017	4951	125			SEC30-T14.5N-R08W
AMC 422721	RPC-018	4951	126			SEC30-T14.5N-R08W
AMC 422722	RPC-019	4951	127			SEC30-T14.5N-R08W
AMC 422723	RPC-020	4951	128			SEC30-T14.5N-R08W
AMC 422724	RPC-021	4951	129			SEC30-T14.5N-R08W
AMC 422725	RPC-022	4951	130			SEC30-T14.5N-R08W
AMC 422726	RPC-023	4951	131			SEC30-T14.5N-R08W
AMC 422727	RPC-024	4951	132			SEC30-T14.5N-R08W
AMC 422728	RPC-025	4951	133			SEC30-T14.5N-R08W
AMC 422729	RPC-026	4951	134			SEC30-T14.5N-R08W
AMC 422730	RPC-027	4951	135			SEC30-T14.5N-R08W
AMC 422731	RPC-028	4951	136			SEC30-T14.5N-R08W
AMC 422732	RPC-029	4951	137			SEC30-T14.5N-R08W
AMC 422733	RPC-030	4951	138			SEC30-T14.5N-R08W
AMC 422734	RPC-031	4951	139			SEC30-T14.5N-R08W
AMC 422735	RPC-032	4951	140			SEC30-T14.5N-R08W
AMC 422736	RPC-033	4951	141			SEC30-T14.5N-R08W
AMC 422737	RPC-034	4951	142			SEC30-T14.5N-R08W
AMC 422738	RPC-035	4951	143			SEC30-T14.5N-R08W
AMC 422739	RPC-036	4951	144			SEC30-T14.5N-R08W
AMC 422740	PB-037	4951	145			SEC23-T15N-R09W
AMC 422741	PB-038	4951	146			SEC23-T15N-R09W
AMC 422742	PB-039	4951	147			SEC23-T15N-R09W
AMC 422743	PB-040	4951	148			SEC23-T15N-R09W
AMC 422744	PB-041	4951	149			SEC23-T15N-R09W
AMC 422745	PB-042	4951	150			SEC23-T15N-R09W
AMC 422746	PB-043	4951	151			SEC23-T15N-R09W
AMC 422747	PB-044	4951	152			SEC23-T15N-R09W
AMC 422748	PB-045	4951	153			SEC23-T15N-R09W
AMC 422749	PB-046	4951	154			SEC23-T15N-R09W
AMC 422750	PB-047	4951	155			SEC23-T15N-R09W
AMC 422751	PB-048	4951	156			SEC23-T15N-R09W
AMC 422752	PB-049	4951	157			SEC23-T15N-R09W
AMC 422753	PB-001	4951	158			SEC24-T15N-R09W
AMC 422754	PB-002	4951	159			SEC24-T15N-R09W

Date: 3/31/2014

RECEIVED
 BLM AZ STATE OFFICE
 2014 AUG 11 P 1:21
 PHOENIX, ARIZONA

EXHIBIT A

County: Yavapai

State: AZ

Original Recording

Amended Recording

BLM Serial #	Claim Name	Original Recording		Amended Recording		Location
		Recording #	Page #	Recording #	Page #	
AMC 422755	PB-003	4951	160			SEC24-T15N-R09W
AMC 422756	PB-004	4951	161			SEC24-T15N-R09W
AMC 422757	PB-005	4951	162			SEC24-T15N-R09W
AMC 422758	PB-006	4951	163			SEC24-T15N-R09W
AMC 422759	PB-007	4951	164			SEC24-T15N-R09W
AMC 422760	PB-008	4951	165			SEC24-T15N-R09W
AMC 422761	PB-009	4951	166			SEC24-T15N-R09W
AMC 422762	PB-010	4951	167			SEC24-T15N-R09W
AMC 422763	PB-011	4951	168			SEC24-T15N-R09W
AMC 422764	PB-012	4951	169			SEC24-T15N-R09W
AMC 422765	PB-013	4951	170			SEC24-T15N-R09W
AMC 422766	PB-014	4951	171			SEC24-T15N-R09W
AMC 422767	PB-015	4951	172			SEC24-T15N-R09W
AMC 422768	PB-016	4951	173			SEC24-T15N-R09W
AMC 422769	PB-017	4951	174			SEC24-T15N-R09W
AMC 422770	PB-018	4951	175			SEC24-T15N-R09W
AMC 422771	PB-019	4951	176			SEC24-T15N-R09W
AMC 422772	PB-020	4951	177			SEC24-T15N-R09W
AMC 422773	PB-021	4951	178			SEC24-T15N-R09W
AMC 422774	PB-022	4951	179			SEC24-T15N-R09W
AMC 422775	PB-023	4951	180			SEC24-T15N-R09W
AMC 422776	PB-024	4951	181			SEC24-T15N-R09W
AMC 422777	PB-025	4951	182			SEC24-T15N-R09W
AMC 422778	PB-026	4951	183			SEC24-T15N-R09W
AMC 422779	PB-027	4951	184			SEC24-T15N-R09W
AMC 422780	PB-028	4951	185			SEC24-T15N-R09W
AMC 422781	PB-029	4951	186			SEC24-T15N-R09W
AMC 422782	PB-030	4951	187			SEC24-T15N-R09W
AMC 422783	PB-031	4951	188			SEC24-T15N-R09W
AMC 422784	PB-032	4951	189			SEC24-T15N-R09W
AMC 422785	PB-033	4951	190			SEC24-T15N-R09W
AMC 422786	PB-034	4951	191			SEC24-T15N-R09W
AMC 422787	PB-035	4951	192			SEC24-T15N-R09W
AMC 422788	PB-036	4951	193			SEC24-T15N-R09W
AMC 423218	BULL-001	4960	17			SEC08-T14N-R09W
AMC 423219	BULL-002	4960	18			SEC08-T14N-R09W
AMC 423220	BULL-003	4960	19			SEC08-T14N-R09W
AMC 423221	BULL-004	4960	20			SEC08-T14N-R09W

Date: 3/31/2014

Page 23

RECEIVED
 BLM AZ STATE OFFICE
 PHOENIX, ARIZONA
 2014 AUG 11 P 1:21

EXHIBIT A

County: Yavapai

State: AZ

BLM Serial #	Claim Name	Original Recording		Amended Recording		Location
		Recording #	Page #	Recording #	Page #	
AMC 423222	BULL-005	4960	21			SEC08-T14N-R09W
AMC 423223	BULL-006	4960	22			SEC08-T14N-R09W
AMC 423224	BULL-007	4960	23			SEC08-T14N-R09W
AMC 423225	BULL-008	4960	24			SEC08-T14N-R09W
AMC 423226	BULL-009	4960	25			SEC08-T14N-R09W
AMC 423227	BULL-010	4960	26			SEC08-T14N-R09W
AMC 423228	BULL-011	4960	27			SEC08-T14N-R09W
AMC 423229	BULL-012	4960	28			SEC08-T14N-R09W
AMC 423230	BULL-013	4960	29			SEC08-T14N-R09W
AMC 423231	BULL-014	4960	30			SEC08-T14N-R09W
AMC 423232	BULL-015	4960	31			SEC08-T14N-R09W
AMC 423233	BULL-016	4960	32			SEC08-T14N-R09W
AMC 423234	BULL-017	4960	33			SEC08-T14N-R09W
AMC 423235	BULL-018	4960	34			SEC08-T14N-R09W
AMC 423236	BULL-019	4960	35			SEC08-T14N-R09W
AMC 423237	BULL-020	4960	36			SEC08-T14N-R09W
AMC 423238	BULL-021	4960	37			SEC08-T14N-R09W
AMC 423239	BULL-022	4960	38			SEC08-T14N-R09W
AMC 423240	BULL-023	4960	39			SEC08-T14N-R09W
AMC 423241	BULL-024	4960	40			SEC08-T14N-R09W
AMC 423242	BULL-025	4960	41			SEC08-T14N-R09W
AMC 423243	BULL-026	4960	42			SEC08-T14N-R09W
AMC 423244	BULL-027	4960	43			SEC08-T14N-R09W
AMC 423245	BULL-028	4960	44			SEC17-T14N-R09W
AMC 423246	BULL-029	4960	45			SEC17-T14N-R09W
AMC 423247	BULL-030	4960	46			SEC17-T14N-R09W
AMC 423248	BULL-031	4960	47			SEC17-T14N-R09W
AMC 423249	BULL-032	4960	48			SEC17-T14N-R09W
AMC 423250	BULL-033	4960	49			SEC17-T14N-R09W
AMC 423251	BULL-034	4960	50			SEC17-T14N-R09W
AMC 423252	BULL-035	4960	51			SEC17-T14N-R09W
AMC 423253	BULL-036	4960	52			SEC17-T14N-R09W
AMC 423254	BULL-037	4960	53			SEC17-T14N-R09W
AMC 423255	BULL-038	4960	54			SEC17-T14N-R09W
AMC 423256	BULL-039	4960	55			SEC17-T14N-R09W
AMC 423257	BULL-040	4960	56			SEC17-T14N-R09W
AMC 423258	BULL-041	4960	57			SEC17-T14N-R09W
AMC 423259	BULL-042	4960	58			SEC17-T14N-R09W

Date: 3/31/2014

Page 24

RECEIVED
 M AZ STATE OFFICE
 2014 AUG 11 P 1:21
 PHOENIX, ARIZONA

EXHIBIT A

County: Yavapai

State: AZ

BLM Serial #	Claim Name	Original Recording		Amended Recording		Location
		Recording #	Page #	Recording #	Page #	
AMC 423260	BULL-043	4960	59			SEC17-T14N-R09W
AMC 423261	BULL-044	4960	60			SEC17-T14N-R09W
AMC 423262	BULL-045	4960	61			SEC17-T14N-R09W
AMC 423263	BULL-046	4960	62			SEC17-T14N-R09W
AMC 423264	BULL-047	4960	63			SEC17-T14N-R09W
AMC 423265	BULL-048	4960	64			SEC17-T14N-R09W
AMC 423266	BULL-049	4960	65			SEC17-T14N-R09W
AMC 423267	BULL-050	4960	66			SEC17-T14N-R09W
AMC 423268	BULL-051	4960	67			SEC17-T14N-R09W
AMC 423269	BULL-052	4960	68			SEC17-T14N-R09W
AMC 423270	BULL-053	4960	69			SEC17-T14N-R09W
AMC 423271	BULL-054	4960	70			SEC17-T14N-R09W
AMC 423272	BULL-055	4960	71			SEC17-T14N-R09W
AMC 423273	BULL-056	4960	72			SEC17-T14N-R09W
AMC 423274	BULL-057	4960	73			SEC17-T14N-R09W
AMC 423275	BULL-058	4960	74			SEC17-T14N-R09W
AMC 423276	BULL-059	4960	75			SEC17-T14N-R09W
AMC 423277	BULL-060	4960	76			SEC17-T14N-R09W
AMC 423278	BULL-061	4960	77			SEC17-T14N-R09W
AMC 423279	BULL-062	4960	78			SEC17-T14N-R09W
AMC 423280	BULL-063	4960	79			SEC17-T14N-R09W
AMC 423281	BULL-064	4960	80			SEC17-T14N-R09W
AMC 423282	BULL-065	4960	81			SEC17-T14N-R09W
AMC 423283	BULL-066	4960	82			SEC17-T14N-R09W
AMC 423284	BULL-067	4960	83			SEC17-T14N-R09W
AMC 423285	BULL-068	4960	84			SEC17-T14N-R09W
AMC 423286	BULL-069	4960	85			SEC17-T14N-R09W
AMC 423287	BULL-070	4960	86			SEC17-T14N-R09W
AMC 423288	BULL-071	4960	87			SEC17-T14N-R09W
AMC 423289	BULL-072	4960	88			SEC17-T14N-R09W
AMC 423290	BULL-073	4960	89			SEC17-T14N-R09W
AMC 423291	BULL-074	4960	90			SEC17-T14N-R09W
AMC 423292	BULL-075	4960	91			SEC17-T14N-R09W
AMC 423293	BULL-076	4960	92			SEC17-T14N-R09W
AMC 423294	BULL-077	4960	93			SEC17-T14N-R09W
AMC 423295	BULL-078	4960	94			SEC17-T14N-R09W
AMC 423296	BULL-079	4960	95			SEC17-T14N-R09W
AMC 423297	BULL-080	4960	96			SEC17-T14N-R09W

Date: 3/31/2014

Page 25

RECEIVED
 M AZ STATE OFFICE
 2014 AUG 11 P 1:21
 PHOENIX, ARIZONA

EXHIBIT A

County: Yavapai

State: AZ

BLM Serial #	Claim Name	Original Recording		Amended Recording		Location
		Recording #	Page #	Recording #	Page #	
AMC 423298	BULL-081	4960	97			SEC17-T14N-R09W
AMC 423299	BULL-082	4960	98			SEC17-T14N-R09W
AMC 423300	BULL-083	4960	99			SEC17-T14N-R09W
AMC 423301	BULL-084	4960	100			SEC17-T14N-R09W
AMC 423302	BULL-085	4960	101			SEC17-T14N-R09W
AMC 423303	BULL-086	4960	102			SEC17-T14N-R09W
AMC 423304	BULL-087	4960	103			SEC17-T14N-R09W
AMC 423305	BULL-088	4960	104			SEC17-T14N-R09W
AMC 423306	BULL-089	4960	105			SEC17-T14N-R09W
AMC 423307	BULL-090	4960	106			SEC17-T14N-R09W
AMC 423308	BULL-091	4960	107			SEC17-T14N-R09W
AMC 423309	BULL-092	4960	108			SEC17-T14N-R09W
AMC 423310	BULL-093	4960	109			SEC17-T14N-R09W
AMC 423311	BULL-094	4960	110			SEC17-T14N-R09W
AMC 423312	BULL-095	4960	111			SEC17-T14N-R09W
AMC 423313	STEP-001	4960	112			SEC07-T14N-R09W
AMC 423314	STEP-002	4960	113			SEC07-T14N-R09W
AMC 423315	STEP-003	4960	114			SEC07-T14N-R09W
AMC 423316	STEP-004	4960	115			SEC07-T14N-R09W
AMC 423317	STEP-005	4960	116			SEC07-T14N-R09W
AMC 423318	STEP-006	4960	117			SEC07-T14N-R09W
AMC 423319	STEP-007	4960	118			SEC07-T14N-R09W
AMC 423320	STEP-008	4960	119			SEC07-T14N-R09W
AMC 423321	STEP-009	4960	120			SEC07-T14N-R09W
AMC 423322	STEP-010	4960	121			SEC07-T14N-R09W
AMC 423323	STEP-011	4960	122			SEC08-T14N-R09W
AMC 423324	STEP-012	4960	123			SEC08-T14N-R09W
AMC 423325	STEP-013	4960	124			SEC08-T14N-R09W
AMC 423326	STEP-014	4960	125			SEC08-T14N-R09W
AMC 423327	STEP-015	4960	126			SEC08-T14N-R09W
AMC 423328	STEP-016	4960	127			SEC08-T14N-R09W
AMC 423329	STEP-017	4960	128			SEC08-T14N-R09W
AMC 423330	STEP-018	4960	129			SEC08-T14N-R09W
AMC 423331	STEP-019	4960	130			SEC08-T14N-R09W
AMC 423332	STEP-020	4960	131			SEC08-T14N-R09W
AMC 423333	STEP-021	4960	132			SEC08-T14N-R09W
AMC 423334	STEP-022	4960	133			SEC08-T14N-R09W
AMC 423335	STEP-023	4960	134			SEC08-T14N-R09W

Date: 3/31/2014

Page 26

PHOENIX, ARIZONA

2014 AUG 11 P 1:21

RECEIVED
BLM AZ STATE OFFICE

EXHIBIT A

County: Yavapai

State: AZ

BLM Serial #	Claim Name	Original Recording		Amended Recording		Location
		Recording #	Page #	Recording #	Page #	
AMC 423336	STEP-024	4960	135			SEC08-T14N-R09W
AMC 423337	STEP-025	4960	136			SEC08-T14N-R09W
AMC 423338	STEP-026	4960	137			SEC08-T14N-R09W
AMC 423339	STEP-027	4960	138			SEC17-T14N-R09W
AMC 423340	STEP-028	4960	139			SEC17-T14N-R09W
AMC 423341	STEP-029	4960	140			SEC17-T14N-R09W
AMC 423342	STEP-030	4960	141			SEC17-T14N-R09W
AMC 423343	STEP-031	4960	142			SEC17-T14N-R09W
AMC 423344	STEP-032	4960	143			SEC17-T14N-R09W
AMC 423345	STEP-033	4960	144			SEC08-T14N-R09W
AMC 423346	STEP-034	4960	145			SEC08-T14N-R09W
AMC 423347	STEP-035	4960	146			SEC08-T14N-R09W
AMC 423348	STEP-036	4960	147			SEC08-T14N-R09W
AMC 423349	STEP-037	4960	148			SEC08-T14N-R09W
AMC 423350	STEP-038	4960	149			SEC08-T14N-R09W
AMC 423351	STEP-039	4960	150			SEC17-T14N-R09W
AMC 423352	STEP-040	4960	151			SEC17-T14N-R09W
AMC 423353	STEP-041	4960	152			SEC17-T14N-R09W
AMC 423354	STEP-042	4960	153			SEC17-T14N-R09W
AMC 423355	STEP-043	4960	154			SEC17-T14N-R09W
AMC 423356	STEP-044	4960	155			SEC17-T14N-R09W
AMC 423357	STEP-045	4960	156			SEC08-T14N-R09W
AMC 423358	STEP-046	4960	157			SEC08-T14N-R09W
AMC 423359	STEP-047	4960	158			SEC08-T14N-R09W
AMC 423360	STEP-048	4960	159			SEC08-T14N-R09W
AMC 423361	STEP-049	4960	160			SEC08-T14N-R09W
AMC 423362	STEP-050	4960	161			SEC08-T14N-R09W
AMC 423363	STEP-051	4960	162			SEC17-T14N-R09W
AMC 423364	STEP-052	4960	163			SEC17-T14N-R09W
AMC 423365	STEP-053	4960	164			SEC17-T14N-R09W
AMC 423366	STEP-054	4960	165			SEC17-T14N-R09W
AMC 423367	STEP-055	4960	166			SEC17-T14N-R09W
AMC 423368	STEP-056	4960	167			SEC17-T14N-R09W
AMC 423369	STEP-057	4960	168			SEC17-T14N-R09W
AMC 423370	STEP-058	4960	169			SEC17-T14N-R09W
AMC 423371	STEP-059	4960	170			SEC17-T14N-R09W
AMC 423372	STEP-060	4960	171			SEC17-T14N-R09W
AMC 423373	STEP-061	4960	172			SEC17-T14N-R09W

Date: 3/31/2014

Page 27

RECEIVED
 IN AZ STATE OFFICE
 2014 AUG 11 P 1:21
 PHOENIX, ARIZONA

EXHIBIT A

County: Yavapai

State: AZ

BLM Serial #	Claim Name	Original Recording		Amended Recording		Location
		Recording #	Page #	Recording #	Page #	
AMC 425400	OSL-001	4995	454			SEC35-T15N-R09W
AMC 425401	OSL-002	4995	455			SEC35-T15N-R09W
AMC 425402	OSL-003	4995	456			SEC35-T15N-R09W
AMC 425403	OSL-004	4995	457			SEC35-T15N-R09W
AMC 425404	OSL-005	4995	458			SEC35-T15N-R09W
AMC 425405	OSL-006	4995	459			SEC35-T15N-R09W
AMC 425406	OSL-007	4995	460			SEC35-T15N-R09W
AMC 425407	OSL-008	4995	461			SEC35-T15N-R09W
AMC 425408	OSL-009	4995	462			SEC35-T15N-R09W
AMC 425409	OSL-010	4995	463			SEC02-T14N-R09W
AMC 425410	OSL-011	4995	464			SEC02-T14N-R09W
AMC 425411	OSL-012	4995	465			SEC02-T14N-R09W
AMC 425412	OSL-013	4995	466			SEC02-T14N-R09W
AMC 425413	OSL-014	4995	467			SEC02-T14N-R02W
AMC 425414	OSL-015	4995	468			SEC02-T14N-R09W
AMC 425415	OSL-016	4995	469			SEC02-T14N-R02W
AMC 425416	OSL-017	4995	470			SEC02-T14N-R09W
AMC 425417	OSL-018	4995	471			SEC02-T14N-R09W
AMC 425418	OSL-019	4995	472			SEC02-T14N-R09W
AMC 425419	OSL-020	4995	473			SEC02-T14N-R09W
AMC 425420	OSL-021	4995	474			SEC02-T14N-R09W
AMC 425421	OSL-022	4995	475			SEC35-T15N-R09W
AMC 425422	OSL-023	4995	476			SEC35-T15N-R09W
AMC 425423	OSL-024	4995	477			SEC35-T15N-R09W
AMC 425424	OSL-025	4995	478			SEC35-T15N-R09W
AMC 425425	OSL-026	4995	479			SEC35-T15N-R09W
AMC 425426	OSL-027	4995	480			SEC35-T15N-R09W
AMC 425427	OSL-028	4995	481			SEC35-T15N-R09W
AMC 425428	OSL-029	4995	482			SEC35-T15N-R09W
AMC 425429	OSL-030	4995	483			SEC35-T15N-R09W
AMC 425430	OSL-031	4995	484			SEC35-T15N-R09W
AMC 425431	OSL-032	4995	485			SEC35-T15N-R09W
AMC 425432	OSL-033	4995	486			SEC35-T15N-R09W
AMC 425433	OSL-034	4995	487			SEC35-T15N-R09W
AMC 425434	OSL-035	4995	488			SEC35-T15N-R09W
AMC 425435	OSL-036	4995	489			SEC35-T15N-R09W
AMC 425436	OSL-037	4995	490			SEC35-T15N-R09W
AMC 425437	OSL-038	4995	491			SEC35-T15N-R09W

Date: 3/31/2014

RECEIVED
 M AZ STATE OFFICE
 2014 AUG 11 P 1:21
 PHOENIX, ARIZONA

EXHIBIT A

County: Yavapai

State: AZ

BLM Serial #	Claim Name	Original Recording		Amended Recording		Location
		Recording #	Page #	Recording #	Page #	
AMC 425438	OSL-039	4995	492			SEC35-T15N-R09W
AMC 425439	OSL-040	4995	493			SEC02-T14N-R09W
AMC 425440	OSL-041	4995	494			SEC02-T14N-R09W
AMC 425441	OSL-042	4995	495			SEC02-T14N-R09W
AMC 425442	OSL-043	4995	496			SEC02-T14N-R09W
AMC 425443	OSL-044	4995	497			SEC02-T14N-R09W
AMC 425444	OSL-045	4995	498			SEC02-T14N-R09W
AMC 425445	OSL-046	4995	499			SEC02-T14N-R09W
AMC 425446	OSL-047	4995	500			SEC02-T14N-R09W
AMC 425447	OSL-048	4995	501			SEC02-T14N-R09W
AMC 425448	OSL-049	4995	502			SEC02-T14N-R09W
AMC 425449	OSL-050	4995	503			SEC02-T14N-R09W
AMC 425450	OSL-051	4995	504			SEC02-T14N-R09W
AMC 425451	OSL-052	4995	505			SEC02-T14N-R09W
AMC 425452	OSL-053	4995	506			SEC02-T14N-R09W
AMC 425453	OSL-054	4995	507			SEC02-T14N-R09W
AMC 425454	OSL-055	4995	508			SEC02-T14N-R09W
AMC 425455	OSL-056	4995	509			SEC35-T15N-R09W
AMC 425456	OSL-057	4995	510			SEC35-T15N-R09W
AMC 425457	OSL-058	4995	511			SEC35-T15N-R09W
AMC 425458	OSL-059	4995	512			SEC35-T15N-R09W
AMC 425459	OSL-060	4995	513			SEC35-T15N-R09W
AMC 425460	OSL-061	4995	514			SEC35-T15N-R09W
AMC 425461	OSL-062	4995	515			SEC35-T15N-R09W
AMC 425462	OSL-063	4995	516			SEC35-T15N-R09W
AMC 425463	OSL-064	4995	517			SEC35-T15N-R09W
AMC 425464	OSL-065	4995	518			SEC01-T14N-R09W
AMC 425465	OSL-066	4995	519			SEC01-T14N-R09W
AMC 425466	OSL-067	4995	520			SEC01-T14N-R09W
AMC 425467	OSL-068	4995	521			SEC01-T14N-R09W
AMC 425468	OSL-069	4995	522			SEC01-T14N-R09W
AMC 425469	OSL-070	4995	523			SEC01-T14N-R09W
AMC 425470	OSL-071	4995	524			SEC01-T14N-R09W
AMC 425471	OSL-072	4995	525			SEC01-T14N-R09W
AMC 425472	OSL-073	4995	526			SEC01-T14N-R09W
AMC 425473	OSL-074	4995	527			SEC01-T14N-R09W
AMC 425474	OSM-001	4995	528			SEC10-T14N-R09W
AMC 425475	OSM-002	4995	529			SEC10-T14N-R09W

Date: 3/31/2014

Page 29

RECEIVED
BLM AZ STATE OFFICE

AUG 11 P 1:21

PHOENIX, ARIZONA

EXHIBIT A

County: Yavapai

State: AZ

BLM Serial #	Claim Name	Original Recording		Amended Recording		Location
		Recording #	Page #	Recording #	Page #	
AMC 425476	OSM-003	4995	530			SEC10-T14N-R09W
AMC 425477	OSM-004	4995	531			SEC10-T14N-R09W
AMC 425478	OSM-005	4995	532			SEC10-T14N-R09W
AMC 425479	OSM-006	4995	533			SEC10-T14N-R09W
AMC 425480	OSM-007	4995	534			SEC10-T14N-R09W
AMC 425481	OSM-008	4995	535			SEC10-T14N-R09W
AMC 425482	OSM-009	4995	536			SEC10-T14N-R09W
AMC 425483	OSM-010	4995	537			SEC10-T14N-R09W
AMC 425484	OSM-011	4995	538			SEC10-T14N-R09W
AMC 425485	OSM-012	4995	539			SEC10-T14N-R09W
AMC 425486	OSM-013	4995	540			SEC10-T14N-R09W
AMC 425487	OSM-014	4995	541			SEC10-T14N-R09W
AMC 425488	OSM-015	4995	542			SEC10-T14N-R09W
AMC 425489	OSM-016	4995	543			SEC10-T14N-R09W
AMC 425490	OSM-017	4995	544			SEC10-T14N-R09W
AMC 425491	OSM-018	4995	545			SEC10-T14N-R09W
AMC 425492	OSM-019	4995	546			SEC10-T14N-R09W
AMC 425493	OSM-020	4995	547			SEC11-T14N-R09W
AMC 425494	OSM-021	4995	548			SEC11-T14N-R09W
No. Of Claims	1115					

105 SEP

RECEIVED
 BLM AZ STATE OFFICE
 2014 AUG 11 P 1:21
 PHOENIX, ARIZONA

Date: 3/31/2014

United States Department of the Interior
Bureau of Land Management
 LANDS/RECREATION & PLANNING
 ONE N CENTRAL AVE
 PHOENIX, AZ 85004 -2203
 Phone: 602-417-9200

RECEIVED
 AUG 12 2014
 BY: *RAM*

No: 3098123

Transaction #: 3189646	
Date of Transaction: 08/11/2014	
CUSTOMER:	
FREEPORT MCMORAN BAGDAD INC 333 N CENTRAL AVE PHOENIX, AZ 85004-2121 US	

LINE #	QTY	DESCRIPTION	REMARKS	UNIT PRICE	TOTAL
1	1.00	LOCATABLE MINERALS / MINING CLAIMS- NOT NEW-UNADJUD, ONE AUTH NO. ONLY / MINING CLAIM MONEY RECEIVED CASES: AMC31840/\$172825.00	MAINT (1115) 2015	- n/a -	172825.00
TOTAL:					\$172,825.00

PAYMENT INFORMATION					
1	AMOUNT:	172825.00	POSTMARKED:	N/A	
	TYPE:	CHECK	RECEIVED:	08/11/2014	
	CHECK NO:	0000822371			
	NAME:	FREEPORT MCMORAN INC 333 N CENTRAL AVE PHOENIX AZ 85004-2121 US			

REMARKS

This receipt was generated by the automated BLM Collections and Billing System and is a paper representation of a portion of the official electronic record contained therein.

*\$2480 refund authorized
 for 2015 MAs paid on cbs
 claims AMC 425478-494
 RS 10/2/14*

2014

FreePort McMoran

1020 claims

Lead Files

\$142,800.00

AMC 31840

38688

62882

63137

79981

15925

305766

308466

317120

322631

362070

364582

366982

397194

403441

413793

418724

422704

423218

August 6, 2013

After recording, return to:
Freeport-McMoRan Corporation
Attn: C. Franks
333 North Central Avenue
Phoenix, AZ 85004

Bureau of Land Management
Department of the Interior
One N. Central Avenue
Phoenix, AZ 85004

2013

**NOTICE OF INTENT TO HOLD MINING CLAIMS AND PAYMENT OF BLM
MAINTENANCE FEE**

NO. OF CLAIMS 1020
AMOUNT \$142,800 -
RECEIPT NO. 2855296
•INIT: nct
**** BLM-ASO****

Re: Payment of Annual Claim Maintenance Fee

Dear Sir or Madam:

This will serve as notice that Freeport-McMoRan Bagdad, Inc., whose address for purposes of this filing is Land and Water Department, 333 North Central Ave., Phoenix, Arizona 85004, intends to hold the mining claims and/or mill sites described on Exhibit A attached hereto for the assessment year ending at 12 o'clock, noon, on September 1, 2014 by payment of the annual maintenance fee of \$140 per claim or site. Payment of such amount is made herewith for such assessment year for each of the claims and sites, the name, and BLM serial number with the book and page or index number of recording of the location notice in the official records of Yavapai County, Arizona, of which, is set forth on Exhibit A attached hereto and by this reference incorporated herein.

Chris Franks for
Freeport-McMoRan Bagdad, Inc.

State of Arizona)
) ss.
County of Maricopa)

RECEIVED
BLM AZ STATE OFFICE
2013 AUG 14 P 1:47
PHOENIX, ARIZONA

The foregoing instrument was acknowledged before me on August 6th, 2013, by Chris Franks, on behalf of Freeport-McMoRan Bagdad, Inc.

(Seal)



Stephanie D. Turton
Notary Public
My commission expires: 11-18-2015
ENTERED
AUG 23 2013
BY: TS

EXHIBIT A

County: Yavapai

State: AZ

BLM Serial #	Claim Name	Original Recording		Amended Recording		Location
		Recording #	Page #	Recording #	Page #	
AMC 031840	RS 129	1185	243			SEC34-T15N-R10W
AMC 031841	RS 130	1185	245			SEC34-T15N-R10W
AMC 031842	RS 131	1185	247			SEC34-T15N-R10W
AMC 031843	RS 132	1185	249			SEC34-T15N-R10W
AMC 031844	RS 133	1185	251			SEC34-T15N-R10W
AMC 031845	RS 134	1185	253			SEC34-T15N-R10W
AMC 031846	RS 135	1185	255			SEC34-T15N-R10W
AMC 031847	RS 136	1185	257			SEC34-T15N-R10W
AMC 031856	RS 145	1185	275			SEC34-T15N-R10W
AMC 031857	RS 146	1185	277			SEC34-T15N-R10W
AMC 031858	RS 147	1185	279			SEC34-T15N-R10W
AMC 031859	RS 148	1185	281			SEC34-T15N-R10W
AMC 031860	RS 149	1185	283			SEC34-T15N-R10W
AMC 031861	RS 150	1185	285			SEC34-T15N-R10W
AMC 031862	RS 151	1185	287			SEC34-T15N-R10W
AMC 031863	RS 152	1185	289			SEC34-T15N-R10W
AMC 031872	RS 165	1185	307			SEC34-T15N-R10W
AMC 031873	RS 166	1185	309			SEC34-T15N-R10W
AMC 031874	RS 167	1185	311			SEC34-T15N-R10W
AMC 031875	RS 168	1185	313			SEC34-T15N-R10W
AMC 031884	RS 181	1185	331			SEC34-T15N-R10W
AMC 031885	RS 182	1185	333			SEC34-T15N-R10W
AMC 031886	RS 183	1185	335			SEC34-T15N-R10W
AMC 031887	RS 184	1185	337			SEC34-T15N-R10W
AMC 031896	RS 197	1185	355			SEC34-T15N-R10W
AMC 031897	RS 198	1185	357			SEC34-T15N-R10W
AMC 031898	RS 199	1185	359			SEC34-T15N-R10W
AMC 031899	RS 200	1185	361			SEC34-T15N-R10W
AMC 031900	RS 213	1185	363			SEC34-T15N-R10W
AMC 031901	RS 214	1185	365			SEC34-T15N-R10W
AMC 031902	RS 215	1185	367			SEC34-T15N-R10W
AMC 031903	RS 216	1185	369			SEC34-T15N-R10W
AMC 038690	DEER NO. 3	580	730			SEC12-T14N-R10W
AMC 038691	DEER NO. 4	580	731			SEC12-T14N-R10W
AMC 038692	DEER NO. 5	580	732			SEC12-T14N-R10W
AMC 038693	DEER NO. 6	580	733			SEC12-T14N-R10W
AMC 038694	DEER NO. 7A	1202	282			SEC12-T14N-R10W
AMC 038695	DEER NO. 8A	1202	284			SEC12-T14N-R10W

38

EXHIBIT A

County: Yavapai

State: AZ

BLM Serial #	Claim Name	Original Recording		Amended Recording		Location
		Recording #	Page #	Recording #	Page #	
AMC 038696	DEER NO. 9	580	881			SEC12-T14N-R10W
AMC 038708	DEER # 21	669	962			SEC12-T14N-R10W
AMC 038709	DEER # 22	669	963			SEC12-T14N-R10W
AMC 038710	DEER # 23	669	964			SEC12-T14N-R10W
AMC 038711	DEER # 24	669	965			SEC12-T14N-R10W
AMC 038712	DEER # 25	669	966			SEC12-T14N-R10W
AMC 038713	DEER # 26	669	967			SEC12-T14N-R10W
AMC 038714	DEER # 27	669	968			SEC12-T14N-R10W
AMC 038715	DEER # 28	669	969			SEC13-T14N-R10W
AMC 038716	DEER # 29	669	970			SEC13-T14N-R10W
AMC 038717	DEER # 30	669	971			SEC12-T14N-R10W
AMC 038718	DEER # 31	669	972			SEC12-T14N-R10W
AMC 038719	DEER # 32	669	973			SEC12-T14N-R10W
AMC 038720	DEER # 33	669	974			SEC12-T14N-R10W
AMC 038721	DEER # 34	669	975			SEC12-T14N-R10W
AMC 038722	DEER # 35	669	976			SEC13-T14N-R10W
AMC 038723	DEER # 36	669	977			SEC13-T14N-R10W
AMC 038724	DEER # 37	669	978			SEC13-T14N-R10W
AMC 038725	DEER # 38	669	979			SEC12-T14N-R10W
AMC 038726	DEER # 39	669	980			SEC12-T14N-R10W
AMC 038727	DEER # 40	669	981			SEC12-T14N-R10W
AMC 038728	DEER # 41	669	982			SEC12-T14N-R10W
AMC 038729	DEER # 42	669	983			SEC13-T14N-R10W
AMC 038730	DEER # 43	669	984			SEC13-T14N-R10W
AMC 038731	DEER # 44	669	985			SEC13-T14N-R10W
AMC 038732	DEER # 45	669	986			SEC13-T14N-R10W
AMC 038733	DEER # 46	669	987			SEC13-T14N-R10W
AMC 038734	DEER # 47	669	988			SEC13-T14N-R10W
AMC 038735	DEER # 48	669	989			SEC11-T14N-R10W
AMC 038736	DEER # 49	669	990			SEC11-T14N-R10W
AMC 038737	DEER # 50	669	991			SEC14-T14N-R10W
AMC 038738	DEER # 51	669	992			SEC14-T14N-R10W
AMC 038739	DEER # 52	669	993			SEC14-T14N-R10W
AMC 038740	DEER # 53 (RELOCATION)	695	390			SEC13-T14N-R10W
AMC 038741	DEER # 54	669	995			SEC14-T14N-R10W
AMC 038742	DEER # 55	669	996			SEC14-T14N-R10W
AMC 038743	DEER # 56	669	997			SEC14-T14N-R10W
AMC 038744	DEER # 57	669	998			SEC14-T14N-R10W

38

BLM/AZ STATE OFFICE RECEIVED

BLM/AZ STATE OFFICE RECEIVED

EXHIBIT A

County: Yavapai

State: AZ

BLM Serial #	Claim Name	Original Recording		Amended Recording		Location
		Recording #	Page #	Recording #	Page #	
AMC 038745	DEER # 58	669	999			SEC14-T14N-R10W
AMC 038746	DEER # 59	670	001			SEC14-T14N-R10W
AMC 038747	DEER # 60 (RELOCATION)	695	391			SEC14-T14N-R10W
AMC 038748	DEER # 61	670	003			SEC14-T14N-R10W
AMC 038749	DEER # 62	670	004			SEC14-T14N-R10W
AMC 038750	DEER # 63	670	005			SEC14-T14N-R10W
AMC 038751	DEER # 64	670	006			SEC14-T14N-R10W
AMC 038757	DEER # 81	938	474			SEC12-T14N-R10W
AMC 038768	DEER # 82	938	475			SEC12-T14N-R10W
AMC 038769	DEER # 83	938	476			SEC12-T14N-R10W
AMC 038770	DEER # 84	938	477			SEC12-T14N-R10W
AMC 062882	KEYNOTE	108	189			SEC20-T14N-R09W
AMC 062883	MOON ANCHOR	078	374			SEC19-T14N-R09W
AMC 062884	BIRD EYE	078	375			SEC19-T14N-R09W
AMC 062885	LONGVIEW	050	191	071	025	SEC19-T14N-R09W
AMC 062886	NINO	017	007			SEC19-T14N-R09W
AMC 062887	QUEEN EXTENSION #1	004	538			SEC20-T14N-R09W
AMC 062888	BRUCE #1	608	348			SEC19-T14N-R09W
AMC 062889	BRUCE #3	608	350			SEC19-T14N-R09W
AMC 062890	R & R #2	608	345			SEC18-T14N-R09W
AMC 062891	JOS #5	576	129			SEC18-T14N-R09W
AMC 062892	JOS #6	576	130			SEC18-T14N-R09W
AMC 062893	CYPRUS NO 1	005	483	025	589	SEC20-T14N-R09W
AMC 062894	CYPRUS NO 2	005	484	025	590	SEC20-T14N-R09W
AMC 062895	CYPRUS NO 3	005	485	025	591	SEC20-T14N-R09W
AMC 062896	CYPRUS NO. 4	013	022	049	525	SEC20-T14N-R09W
AMC 062897	CYPRUS NO. 5	013	023	049	526	SEC17-T14N-R09W
AMC 062898	CYPRUS NO 6	013	024	049	527	SEC20-T14N-R09W
AMC 062899	CYPRUS #7	049	528			SEC19-T14N-R09W
AMC 062900	CYPRUS #8	049	529			SEC19-T14N-R09W
AMC 062901	CYPRUS #9	049	530			SEC19-T14N-R09W
AMC 062902	CYPRUS #10	049	531			SEC19-T14N-R09W
AMC 062903	CYPRUS #11	049	532			SEC19-T14N-R09W
AMC 062904	CYPRUS #12	049	533			SEC19-T14N-R09W
AMC 062905	CYPRUS #13	049	534			SEC19-T14N-R09W
AMC 062906	CYPRUS # 14	071	024			SEC20-T14N-R09W
AMC 062907	CYPRUS #15	162	190			SEC18-T14N-R09W

Date: 6/27/2013

37

EXHIBIT A

County: Yavapai

State: AZ

BLM Serial #	Claim Name	Original Recording		Amended Recording		Location
		Recording #	Page #	Recording #	Page #	
AMC 062908	L. & W.	015	227			SEC19-T14N-R09W
AMC 062909	L. & W. NO. 3	015	230			SEC19-T14N-R09W
AMC 062910	L. & W. NO. 4	015	231			SEC19-T14N-R09W
AMC 062911	L. & W. NO. 5	015	232			SEC19-T14N-R09W
AMC 062912	BETA NO. 1	013	546			SEC19-T14N-R09W
AMC 062913	BETA NO. 2	013	547	025	588	SEC19-T14N-R09W
AMC 062914	BETA NO. 3	013	548			SEC19-T14N-R09W
AMC 062915	PLYMOUTH	131	046			SEC17-T14N-R09W
AMC 062916	PLYMOUTH EXTENSION	158	246			SEC20-T14N-R09W
AMC 063176	OCTAROON	144	367			SEC14-T14N-R10W
AMC 063177	OCTAROON NO. 1	144	368			SEC14-T14N-R10W
AMC 063178	RED MT. COPPER NO 1	358	215			SEC14-T14N-R10W
AMC 063179	RED MT. COPPER NO 2	358	216			SEC14-T14N-R10W
AMC 063180	RED MT. COPPER NO 3	358	217			SEC14-T14N-R10W
AMC 063181	RED MT. COPPER NO 4	358	218			SEC14-T14N-R10W
AMC 063182	RED MT. COPPER NO 5	358	219			SEC14-T14N-R10W
AMC 063183	RED MT. COPPER NO 6	358	220			SEC14-T14N-R10W
AMC 063184	RED MT. COPPER NO 7	358	221			SEC14-T14N-R10W
AMC 063185	RED MT. COPPER NO 8	358	222			SEC14-T14N-R10W
AMC 063188	RED MT. COPPER NO 9	358	223			SEC23-T14N-R10W
AMC 063187	COPPER-RIDGE NO 1	358	206			SEC14-T14N-R10W
AMC 063188	COPPER-RIDGE NO 2	358	207			SEC15-T14N-R10W
AMC 063189	COPPER-RIDGE NO 3	358	208			SEC15-T14N-R10W
AMC 063190	COPPER RIDGE NO 4	358	209			SEC14-T14N-R10W
AMC 063191	COPPER RIDGE NO 5	358	210			SEC15-T14N-R10W
AMC 063192	COPPER RIDGE NO 6	358	211			SEC22-T14N-R10W
AMC 063193	COPPER RIDGE NO 7	358	212			SEC22-T14N-R10W
AMC 063194	COPPER RIDGE NO 8	358	213			SEC22-T14N-R10W
AMC 063195	COPPER RIDGE NO 9	358	214			SEC22-T14N-R10W
AMC 063196	ISO #1	563	346			SEC14-T14N-R10W
AMC 063197	ISO #2	563	347			SEC15-T14N-R10W
AMC 063198	ISO #3	563	348			SEC15-T14N-R10W
AMC 063199	ISO #4	563	349			SEC15-T14N-R10W

Date: 6/27/2013

33

EXHIBIT A

County: Yavapai

State: AZ

BLM Serial#	Claim Name	Original Recording		Amended Recording		Location
		Recording#	Page#	Recording#	Page#	
AMC 063200	ISO #5	563	350			SEC15-T14N-R10W
AMC 063201	ISO #6	563	351			SEC15-T14N-R10W
AMC 063202	ISO #7	563	352			SEC23-T14N-R10W
AMC 063203	ISO #8	563	353			SEC23-T14N-R10W
AMC 063204	ISO #9	563	354			SEC23-T14N-R10W
AMC 063205	ISO #10	563	355			SEC22-T14N-R10W
AMC 063206	ISO #11	563	356			SEC22-T14N-R10W
AMC 063207	ISO #12	563	357			SEC22-T14N-R10W
AMC 063208	ISO #13	563	358			SEC15-T14N-R10W
AMC 063209	ISO #14	563	359			SEC22-T14N-R10W
AMC 063210	ISO #15	568	502			SEC15-T14N-R10W
AMC 063211	ISO #16	568	503			SEC15-T14N-R10W
AMC 079981	R & R #1	608	344			SEC19-T14N-R09W
AMC 079982	R & R #3	608	346			SEC19-T14N-R09W
AMC 079983	R & R #4	608	347			SEC19-T14N-R09W
AMC 079984	BRUCE #2	608	349			SEC19-T14N-R09W
AMC 079985	JOS #1	576	125			SEC19-T14N-R09W
AMC 079986	JOS #2	576	126			SEC19-T14N-R09W
AMC 079987	JOS #3	576	127	761	181	SEC19-T14N-R09W
AMC 079988	JOS #4	576	128			SEC19-T14N-R09W
AMC 079989	COMBINE NO. 2	511	463			SEC19-T14N-R09W
AMC 079990	L & W. NO. 1	015	228			SEC19-T14N-R09W
AMC 079991	L & W. NO. 2	015	229			SEC19-T14N-R09W
AMC 079992	L & W. NO. 6	015	233			SEC19-T14N-R09W
AMC 079993	L & W. FRACTION	015	226	761	182	SEC19-T14N-R09W
AMC 079994	POSSIBILITIES NO. 1	015	225			SEC19-T14N-R09W
AMC 159967	BM 1	1441	332			SEC26-T15N-R10W
AMC 159968	BM 2	1441	334			SEC26-T15N-R10W
AMC 305766	BEV 1	2265	277			SEC09-T14N-R09W
AMC 305767	BEV 2	2265	279			SEC09-T14N-R09W
AMC 305768	BEV 3	2265	281			SEC09-T14N-R09W
AMC 305769	BEV 4	2265	283			SEC09-T14N-R09W
AMC 305770	BEV 5	2265	285			SEC09-T14N-R09W
AMC 305771	BEV 6	2265	287			SEC09-T14N-R09W
AMC 305772	BEV 7	2265	289			SEC09-T14N-R09W
AMC 305773	BEV 8	2265	291			SEC09-T14N-R09W
AMC 305774	BEV 9	2265	293			SEC09-T14N-R09W
AMC 305775	BEV 10	2265	295			SEC09-T14N-R09W

Date: 6/27/2013

Page 5

38

EXHIBIT A

County: Yavapai

State: AZ

BLM Serial#	Claim Name	Original Recording		Amended Recording		Location
		Recording#	Page#	Recording#	Page#	
AMC 305776	BEV 11	2265	297			SEC09-T14N-R09W
AMC 305777	BEV 12	2265	299			SEC09-T14N-R09W
AMC 305778	BEV 13	2265	301			SEC09-T14N-R09W
AMC 305779	BEV 14	2265	303			SEC09-T14N-R09W
AMC 305780	BEV 15	2265	305			SEC09-T14N-R09W
AMC 305781	BEV 16	2265	307			SEC09-T14N-R09W
AMC 305782	BEV 17	2265	309			SEC09-T14N-R09W
AMC 305783	BEV 18	2265	311			SEC09-T14N-R09W
AMC 305784	BEV 19	2265	313			SEC09-T14N-R09W
AMC 305785	BEV 20	2265	315			SEC09-T14N-R09W
AMC 305786	BEV 21	2265	317			SEC09-T14N-R09W
AMC 305787	BEV 22	2265	319			SEC09-T14N-R09W
AMC 305788	BEV 23	2265	321			SEC09-T14N-R09W
AMC 305789	BEV 24	2265	323			SEC09-T14N-R09W
AMC 305790	BEV 25	2265	325			SEC09-T14N-R09W
AMC 305791	BEV 26	2265	327			SEC09-T14N-R09W
AMC 305792	BEV 27	2265	329			SEC09-T14N-R09W
AMC 305793	BEV 28	2265	331			SEC09-T14N-R09W
AMC 305794	BEV 29	2265	333			SEC09-T14N-R09W
AMC 305795	BEV 30	2265	335			SEC09-T14N-R09W
AMC 305796	BEV 31	2265	337			SEC09-T14N-R09W
AMC 305797	BEV 32	2265	339			SEC09-T14N-R09W
AMC 305798	BEV 33	2265	341			SEC09-T14N-R09W
AMC 305799	BEV 34	2265	343			SEC09-T14N-R09W
AMC 305800	BEV 35	2265	345			SEC09-T14N-R09W
AMC 305801	BEV 36	2265	347			SEC09-T14N-R09W
AMC 305802	BEV 37	2265	349			SEC09-T14N-R09W
AMC 305803	BEV 38	2265	351			SEC09-T14N-R09W
AMC 305804	BEV 39	2265	353			SEC09-T14N-R09W
AMC 305805	BEV 40	2265	355			SEC09-T14N-R09W
AMC 305806	BEV 41	2265	357			SEC09-T14N-R09W
AMC 305807	BEV 42	2265	359			SEC09-T14N-R09W
AMC 305808	BEV 43	2265	361			SEC09-T14N-R09W
AMC 305809	BEV 44	2265	363			SEC09-T14N-R09W
AMC 305810	BEV 45	2265	365			SEC09-T14N-R09W
AMC 305811	BEV 46	2265	367			SEC09-T14N-R09W
AMC 305812	BEV 47	2265	369			SEC09-T14N-R09W
AMC 305813	BEV 48	2265	371			SEC09-T14N-R09W

Date: 6/27/2013

Page 6

38

BLM RECEIVED
YAVAPAI COUNTY OFFICE

EXHIBIT A

County: Yavapai

State: AZ

BLM Serial #	Claim Name	Original Recording		Amended Recording		Location
		Recording #	Page #	Recording #	Page #	
AMC 305814	BEV 49	2265	373			SEC09-T14N-R09W
AMC 305815	BEV 50	2265	375			SEC09-T14N-R09W
AMC 305816	BEV 51	2265	377			SEC09-T14N-R09W
AMC 305817	BEV 52	2265	379			SEC09-T14N-R09W
AMC 305818	BEV 53	2265	381			SEC09-T14N-R09W
AMC 305819	BEV 54	2265	383			SEC09-T14N-R09W
AMC 308466	FSM #1	2297	161			SEC20-T14N-R09W
AMC 308467	FSM #2	2297	163			SEC20-T14N-R09W
AMC 308468	FSM #3	2297	165			SEC20-T14N-R09W
AMC 308469	FSM #4	2297	167			SEC20-T14N-R09W
AMC 308470	FSM #5	2297	169			SEC20-T14N-R09W
AMC 308471	FSM #6	2297	171			SEC20-T14N-R09W
AMC 308472	FSM #7	2297	173			SEC20-T14N-R09W
AMC 308473	JWH #1	2297	105			SEC07-T14N-R09W
AMC 308474	JWH #2	2297	107			SEC07-T14N-R09W
AMC 308475	JWH #3	2297	109			SEC07-T14N-R09W
AMC 308476	JWH #4	2297	111			SEC07-T14N-R09W
AMC 308477	JWH #5	2297	113			SEC07-T14N-R09W
AMC 308478	JWH #6	2297	115			SEC07-T14N-R09W
AMC 308479	JWH #7	2297	117			SEC07-T14N-R09W
AMC 308480	JWH #8	2297	119			SEC07-T14N-R09W
AMC 308481	JWH #9	2297	121			SEC07-T14N-R09W
AMC 308482	JWH #10	2297	123			SEC07-T14N-R09W
AMC 308483	JWH #11	2297	125			SEC07-T14N-R09W
AMC 308484	JWH #12	2297	127			SEC07-T14N-R09W
AMC 308485	JWH #13	2297	129			SEC07-T14N-R09W
AMC 308486	JWH #14	2297	131			SEC07-T14N-R09W
AMC 308487	JWH #15	2297	133			SEC07-T14N-R09W
AMC 308488	JWH #16	2297	135			SEC07-T14N-R09W
AMC 308489	JWH #17	2297	137			SEC07-T14N-R09W
AMC 308490	JWH #18	2297	139			SEC07-T14N-R09W
AMC 308491	JWH #19	2297	141			SEC07-T14N-R09W
AMC 308492	JWH #20	2297	143			SEC07-T14N-R09W
AMC 308493	JWH #21	2297	145			SEC18-T14N-R09W
AMC 308494	JWH #22	2297	147			SEC18-T14N-R09W
AMC 308495	JWH #23	2297	149			SEC18-T14N-R09W
AMC 308496	JWH #24	2297	151			SEC18-T14N-R09W
AMC 308497	JWH #25	2297	153			SEC18-T14N-R09W

Date: 6/27/2013

38

EXHIBIT A

County: Yavapai

State: AZ

BLM Serial #	Claim Name	Original Recording		Amended Recording		Location
		Recording #	Page #	Recording #	Page #	
AMC 308498	JWH #26	2297	155			SEC18-T14N-R09W
AMC 308499	JWH #27	2297	157			SEC18-T14N-R09W
AMC 308500	JWH #28	2297	159			SEC18-T14N-R09W
AMC 308501	JWH #29	2298	320			SEC13-T14N-R10W
AMC 308502	JWH #30	2298	322			SEC13-T14N-R10W
AMC 308503	JWH #31	2298	324			SEC18-T14N-R09W
AMC 308504	JWH #32	2298	326			SEC18-T14N-R09W
AMC 308505	JWH #33	2298	328			SEC18-T14N-R09W
AMC 308506	JWH #34	2298	330			SEC18-T14N-R09W
AMC 308507	JWH #35	2298	332			SEC18-T14N-R09W
AMC 308508	JWH #36	2298	334			SEC18-T14N-R09W
AMC 308509	JWH #37	2298	336			SEC18-T14N-R09W
AMC 308510	JWH #38	2298	338			SEC13-T14N-R10W
AMC 308511	JWH #39	2298	340			SEC13-T14N-R10W
AMC 308512	JWH #40	2298	342			SEC13-T14N-R10W
AMC 308513	JWH #41	2298	344			SEC18-T14N-R09W
AMC 308514	JWH #42	2298	346			SEC18-T14N-R09W
AMC 308515	JWH #43	2298	348			SEC18-T14N-R09W
AMC 308516	JWH #44	2298	350			SEC18-T14N-R09W
AMC 308517	JWH #45	2298	352			SEC18-T14N-R09W
AMC 308518	JWH #46	2298	354			SEC18-T14N-R09W
AMC 308519	JWH #47	2298	356			SEC18-T14N-R09W
AMC 308520	JWH #48	2298	358			SEC18-T14N-R09W
AMC 308521	JWH #49	2298	360			SEC13-T14N-R10W
AMC 308522	JWH #50	2298	362			SEC13-T14N-R10W
AMC 308523	JWH #51	2298	364			SEC18-T14N-R09W
AMC 308524	JWH #52	2298	366			SEC18-T14N-R09W
AMC 308525	JWH #53	2298	368			SEC18-T14N-R09W
AMC 308526	JWH #54	2298	370			SEC18-T14N-R09W
AMC 308527	JWH #55	2298	372			SEC18-T14N-R09W
AMC 308528	JWH #56	2298	374			SEC18-T14N-R09W
AMC 308529	JWH #57	2298	376			SEC18-T14N-R09W
AMC 308530	JWH #58	2298	378			SEC18-T14N-R09W
AMC 308531	JWH #59	2298	380			SEC18-T14N-R09W
AMC 308532	JWH #60	2298	382			SEC19-T14N-R09W
AMC 308533	JWH #61	2298	384			SEC19-T14N-R09W
AMC 308534	JWH #62	2298	386			SEC19-T14N-R09W
AMC 308535	JWH #63	2298	388			SEC19-T14N-R09W

Date: 6/27/2013

38

EXHIBIT A

County: Yavapai

State: AZ

BLM Serial #	Claim Name	Original Recording		Amended Recording		Location
		Recording #	Page #	Recording #	Page #	
AMC 308538	JWH #64	2298	390			SEC19-T14N-R09W
AMC 308537	JWH #65	2298	392			SEC19-T14N-R09W
AMC 308538	JWH #68	2298	394			SEC19-T14N-R09W
AMC 308539	JWH #67	2298	398			SEC19-T14N-R09W
AMC 308540	JWH #68	2298	398			SEC19-T14N-R09W
AMC 308541	JWH #69	2298	400			SEC24-T14N-R10W
AMC 308542	JWH #70	2298	402			SEC24-T14N-R10W
AMC 308543	JWH #71	2298	404			SEC24-T14N-R10W
AMC 308544	JWH #72	2298	406			SEC24-T14N-R10W
AMC 308545	JWH #73	2298	408			SEC24-T14N-R10W
AMC 308546	JWH #74	2298	410			SEC24-T14N-R10W
AMC 308547	JWH #75	2298	412			SEC24-T14N-R10W
AMC 308548	JWH #76	2298	414			SEC24-T14N-R10W
AMC 308549	JWH #77	2298	416			SEC24-T14N-R10W
AMC 317120	LAW 1	2407	887			SEC28-T15N-R10W
AMC 317121	LAW 2	2407	889			SEC28-T15N-R10W
AMC 317122	LAW 3	2407	891			SEC28-T15N-R10W
AMC 317123	LAW 4	2407	893			SEC28-T15N-R10W
AMC 317124	LAW 5	2407	895			SEC33-T15N-R10W
AMC 317125	LAW 6	2407	897			SEC33-T15N-R10W
AMC 317126	LAW 7	2407	899			SEC33-T15N-R10W
AMC 317127	LAW 8	2407	901			SEC33-T15N-R10W
AMC 317128	LAW 9	2407	903			SEC33-T15N-R10W
AMC 317129	LAW 10	2407	905			SEC33-T15N-R10W
AMC 317130	LAW 11	2407	907			SEC33-T15N-R10W
AMC 317131	LAW 12	2407	909			SEC33-T15N-R10W
AMC 317132	LAW 13	2407	911			SEC28-T15N-R10W
AMC 317133	LAW 14	2407	913			SEC28-T15N-R10W
AMC 317134	LAW 15	2407	915			SEC28-T15N-R10W
AMC 317135	LAW 16	2407	917			SEC28-T15N-R10W
AMC 317136	LAW 17	2407	919			SEC33-T15N-R10W
AMC 317137	LAW 18	2407	921			SEC33-T15N-R10W
AMC 317138	LAW 19	2407	923			SEC33-T15N-R10W
AMC 317139	LAW 20	2407	925			SEC33-T15N-R10W
AMC 317140	LAW 21	2407	927			SEC33-T15N-R10W
AMC 317141	LAW 22	2407	929			SEC33-T15N-R10W
AMC 317142	LAW 23	2407	931			SEC33-T15N-R10W
AMC 317143	LAW 24	2407	933			SEC33-T15N-R10W

Date: 6/27/2013

Page 9

38

EXHIBIT A

County: Yavapai

State: AZ

BLM Serial #	Claim Name	Original Recording		Amended Recording		Location
		Recording #	Page #	Recording #	Page #	
AMC 317144	LAW 25	2407	934			SEC28-T15N-R10W
AMC 317145	LAW 26	2407	936			SEC28-T15N-R10W
AMC 317146	LAW 27	2407	938			SEC28-T15N-R10W
AMC 317147	LAW 28	2407	940			SEC28-T15N-R10W
AMC 317148	LAW 29	2407	942			SEC28-T15N-R10W
AMC 317149	LAW 30	2407	943			SEC28-T15N-R10W
AMC 317150	LAW 31	2407	945			SEC28-T15N-R10W
AMC 317151	LAW 32	2407	947			SEC28-T15N-R10W
AMC 317152	LAW 33	2407	949			SEC33-T15N-R10W
AMC 317153	LAW 34	2407	951			SEC33-T15N-R10W
AMC 317154	LAW 35	2407	953			SEC33-T15N-R10W
AMC 317155	LAW 36	2407	955			SEC33-T15N-R10W
AMC 317156	LAW 37	2407	957			SEC33-T15N-R10W
AMC 317157	LAW 38	2407	959			SEC33-T15N-R10W
AMC 317158	LAW 39	2407	961			SEC33-T15N-R10W
AMC 317159	LAW 40	2407	963			SEC33-T15N-R10W
AMC 317160	LAW 41	2407	965			SEC28-T15N-R10W
AMC 317161	LAW 42	2407	967			SEC28-T15N-R10W
AMC 317162	LAW 43	2407	969			SEC28-T15N-R10W
AMC 317163	LAW 44	2407	971			SEC28-T15N-R10W
AMC 317164	LAW 45	2407	973			SEC28-T15N-R10W
AMC 317165	LAW 46	2407	975			SEC28-T15N-R10W
AMC 317166	LAW 47	2407	977			SEC28-T15N-R10W
AMC 317167	LAW 48	2407	979			SEC28-T15N-R10W
AMC 317168	LAW 49	2407	981			SEC33-T15N-R10W
AMC 317169	LAW 50	2407	983			SEC33-T15N-R10W
AMC 317170	LAW 51	2407	985			SEC33-T15N-R10W
AMC 317171	LAW 52	2407	987			SEC33-T15N-R10W
AMC 317172	LAW 53	2407	989			SEC33-T15N-R10W
AMC 317173	LAW 54	2407	991			SEC33-T15N-R10W
AMC 317174	LAW 55	2407	993			SEC33-T15N-R10W
AMC 317175	LAW 56	2407	995			SEC33-T15N-R10W
AMC 317176	LAW 57	2407	997			SEC28-T15N-R10W
AMC 317177	LAW 58	2407	999			SEC28-T15N-R10W
AMC 317178	LAW 59	2408	1			SEC28-T15N-R10W
AMC 317179	LAW 60	2408	3			SEC28-T15N-R10W
AMC 317180	LAW 61	2408	5			SEC28-T15N-R10W
AMC 317181	LAW 62	2408	7			SEC28-T15N-R10W

Date: 6/27/2013

Page 10

38

EXHIBIT A

County: Yavapai

State: AZ

BLM Serial #	Claim Name	Original Recording		Amended Recording		Location
		Recording #	Page #	Recording #	Page #	
AMC 317182	LAW 63	2408	9			SEC28-T15N-R10W
AMC 317183	LAW 64	2408	11			SEC28-T15N-R10W
AMC 317184	LAW 65	2408	13			SEC33-T15N-R10W
AMC 317185	LAW 66	2408	15			SEC33-T15N-R10W
AMC 317186	LAW 67	2408	17			SEC33-T15N-R10W
AMC 317187	LAW 68	2408	19			SEC33-T15N-R10W
AMC 317188	LAW 69	2408	21			SEC33-T15N-R10W
AMC 317189	LAW 70	2408	23			SEC33-T15N-R10W
AMC 317190	LAW 71	2408	25			SEC33-T15N-R10W
AMC 317191	LAW 72	2408	27			SEC33-T15N-R10W
AMC 317192	LAW 73	2408	29			SEC28-T15N-R10W
AMC 317193	LAW 74	2408	31			SEC28-T15N-R10W
AMC 317194	LAW 75	2408	33			SEC28-T15N-R10W
AMC 317195	LAW 76	2408	35			SEC28-T15N-R10W
AMC 317196	LAW 77	2408	37			SEC28-T15N-R10W
AMC 317197	LAW 78	2408	39			SEC28-T15N-R10W
AMC 317198	LAW 79	2408	41			SEC28-T15N-R10W
AMC 317199	LAW 80	2408	43			SEC28-T15N-R10W
AMC 317200	LAW 81	2408	45			SEC33-T15N-R10W
AMC 317201	LAW 82	2408	47			SEC33-T15N-R10W
AMC 317202	LAW 83	2408	49			SEC33-T15N-R10W
AMC 317203	LAW 84	2408	51			SEC33-T15N-R10W
AMC 317204	LAW 85	2408	53			SEC33-T15N-R10W
AMC 317205	LAW 86	2408	55			SEC33-T15N-R10W
AMC 317206	LAW 87	2408	57			SEC33-T15N-R10W
AMC 317207	LAW 88	2408	59			SEC33-T15N-R10W
AMC 317208	LAW 89	2408	61			SEC28-T15N-R10W
AMC 317209	LAW 90	2408	63			SEC28-T15N-R10W
AMC 317210	LAW 91	2408	65			SEC28-T15N-R10W
AMC 317211	LAW 92	2408	67			SEC28-T15N-R10W
AMC 317212	LAW 93	2408	69			SEC28-T15N-R10W
AMC 317213	LAW 94	2408	71			SEC28-T15N-R10W
AMC 317214	LAW 95	2408	73			SEC28-T15N-R10W
AMC 317215	LAW 96	2408	75			SEC28-T15N-R10W
AMC 317216	LAW 97	2408	77			SEC33-T15N-R10W
AMC 317217	LAW 98	2408	79			SEC33-T15N-R10W
AMC 317218	LAW 99	2408	81			SEC33-T15N-R10W
AMC 317219	LAW 100	2408	83			SEC33-T15N-R10W

Date: 6/27/2013

38

EXHIBIT A

County: Yavapai

State: AZ

BLM Serial #	Claim Name	Original Recording		Amended Recording		Location
		Recording #	Page #	Recording #	Page #	
AMC 317220	LAW 101	2408	85			SEC33-T15N-R10W
AMC 317221	LAW 102	2408	87			SEC33-T15N-R10W
AMC 317222	LAW 103	2408	89			SEC33-T15N-R10W
AMC 317223	LAW 104	2408	91			SEC33-T15N-R10W
AMC 317224	LAW 105	2408	93			SEC28-T15N-R10W
AMC 317225	LAW 106	2408	95			SEC28-T15N-R10W
AMC 317226	LAW 107	2408	97			SEC28-T15N-R10W
AMC 317227	LAW 108	2408	99			SEC28-T15N-R10W
AMC 317228	LAW 109	2408	101			SEC28-T15N-R10W
AMC 317229	LAW 110	2408	103			SEC28-T15N-R10W
AMC 317230	LAW 111	2408	105			SEC28-T15N-R10W
AMC 317231	LAW 112	2408	107			SEC28-T15N-R10W
AMC 317232	LAW 113	2408	109			SEC33-T15N-R10W
AMC 317233	LAW 114	2408	111			SEC33-T15N-R10W
AMC 317234	LAW 115	2408	113			SEC33-T15N-R10W
AMC 317235	LAW 116	2408	115			SEC33-T15N-R10W
AMC 317236	LAW 117	2408	117			SEC33-T15N-R10W
AMC 317237	LAW 118	2408	119			SEC33-T15N-R10W
AMC 317238	LAW 119	2408	121			SEC33-T15N-R10W
AMC 317239	LAW 120	2408	123			SEC33-T15N-R10W
AMC 317240	LAW 121	2408	125			SEC27-T15N-R10W
AMC 317241	LAW 122	2408	127			SEC27-T15N-R10W
AMC 317242	LAW 123	2408	129			SEC27-T15N-R10W
AMC 317243	LAW 124	2408	131			SEC27-T15N-R10W
AMC 317244	LAW 125	2408	133			SEC27-T15N-R10W
AMC 317245	LAW 126	2408	135			SEC27-T15N-R10W
AMC 317246	LAW 127	2408	137			SEC27-T15N-R10W
AMC 317247	LAW 128	2408	139			SEC27-T15N-R10W
AMC 317248	LAW 129	2408	141			SEC34-T15N-R10W
AMC 317249	LAW 130	2408	143			SEC34-T15N-R10W
AMC 317250	LAW 131	2408	145			SEC34-T15N-R10W
AMC 317251	LAW 132	2408	147			SEC34-T15N-R10W
AMC 317252	LAW 133	2408	149			SEC34-T15N-R10W
AMC 317253	LAW 134	2408	151			SEC34-T15N-R10W
AMC 317254	LAW 135	2408	153			SEC34-T15N-R10W
AMC 317255	LAW 136	2408	155			SEC34-T15N-R10W
AMC 317256	LAW 137	2408	157			SEC34-T15N-R10W
AMC 317257	LAW 138	2408	159			SEC34-T15N-R10W

Date: 6/27/2013

38

EXHIBIT A

County: Yavapai

State: AZ

BLM Serial #	Claim Name	Original Recording		Amended Recording		Location
		Recording #	Page #	Recording #	Page #	
AMC 317258	LAW 139	2408	161			SEC34-T15N-R10W
AMC 317259	LAW 140	2408	163			SEC34-T15N-R10W
AMC 317260	LAW 141	2408	165			SEC34-T15N-R10W
AMC 317261	LAW 142	2408	167			SEC34-T15N-R10W
AMC 317262	LAW 143	2408	169			SEC34-T15N-R10W
AMC 317263	LAW 144	2408	171			SEC34-T15N-R10W
AMC 317268	LAW 149	2408	181			SEC34-T15N-R10W
AMC 317269	LAW 150	2408	183			SEC34-T15N-R10W
AMC 317270	LAW 151	2408	185			SEC34-T15N-R10W
AMC 317271	LAW 152	2408	187			SEC34-T15N-R10W
AMC 317276	LAW 157	2408	197			SEC34-T15N-R10W
AMC 317277	LAW 158	2408	199			SEC34-T15N-R10W
AMC 317278	LAW 159	2408	201			SEC34-T15N-R10W
AMC 317279	LAW 160	2408	203			SEC34-T15N-R10W
AMC 317284	LAW 165	2408	213			SEC35-T15N-R10W
AMC 317285	LAW 166	2408	215			SEC35-T15N-R10W
AMC 317286	LAW 167	2408	217			SEC35-T15N-R10W
AMC 317287	LAW 168	2408	219			SEC35-T15N-R10W
AMC 317282	LAW 173	2408	229			SEC35-T15N-R10W
AMC 317293	LAW 174	2408	231			SEC35-T15N-R10W
AMC 317294	LAW 175	2408	233			SEC35-T15N-R10W
AMC 317295	LAW 176	2408	235			SEC35-T15N-R10W
AMC 317296	LAW 177	2408	237			SEC35-T15N-R10W
AMC 317297	LAW 178	2408	239			SEC35-T15N-R10W
AMC 317298	LAW 179	2408	241			SEC35-T15N-R10W
AMC 317299	LAW 180	2408	243			SEC35-T15N-R10W
AMC 317300	LAW 181	2408	245			SEC35-T15N-R10W
AMC 317301	LAW 182	2408	247			SEC35-T15N-R10W
AMC 317302	LAW 183	2408	249			SEC35-T15N-R10W
AMC 317303	LAW 184	2408	251			SEC35-T15N-R10W
AMC 317304	LAW 185	2408	253			SEC35-T15N-R10W
AMC 317305	LAW 186	2408	255			SEC35-T15N-R10W
AMC 317306	LAW 187	2408	257			SEC35-T15N-R10W
AMC 317307	LAW 188	2408	259			SEC35-T15N-R10W
AMC 317308	LAW 189	2408	261			SEC35-T15N-R10W
AMC 317309	LAW 190	2408	263			SEC35-T15N-R10W
AMC 317310	LAW 191	2408	265			SEC35-T15N-R10W
AMC 317311	LAW 192	2408	267			SEC35-T15N-R10W

Date: 6/27/2013

Page 13

30

EXHIBIT A

County: Yavapai

State: AZ

BLM Serial #	Claim Name	Original Recording		Amended Recording		Location
		Recording #	Page #	Recording #	Page #	
AMC 317312	LAW 193	2408	269			SEC26-T15N-R10W
AMC 317313	LAW 194	2408	271			SEC26-T15N-R10W
AMC 317314	LAW 195	2408	273			SEC26-T15N-R10W
AMC 317315	LAW 196	2408	275			SEC26-T15N-R10W
AMC 317316	LAW 197	2408	277			SEC35-T15N-R10W
AMC 317317	LAW 198	2408	279			SEC35-T15N-R10W
AMC 317318	LAW 199	2408	281			SEC35-T15N-R10W
AMC 317319	LAW 200	2408	283			SEC35-T15N-R10W
AMC 317320	LAW 201	2408	285			SEC35-T15N-R10W
AMC 317321	LAW 202	2408	287			SEC35-T15N-R10W
AMC 317322	LAW 203	2408	289			SEC35-T15N-R10W
AMC 317323	LAW 204	2408	291			SEC35-T15N-R10W
AMC 317324	LAW 205	2408	293			SEC26-T15N-R10W
AMC 317325	LAW 206	2408	295			SEC26-T15N-R10W
AMC 317326	LAW 207	2408	297			SEC26-T15N-R10W
AMC 317327	LAW 208	2408	299			SEC35-T15N-R10W
AMC 317328	LAW 209	2408	301			SEC35-T15N-R10W
AMC 317329	LAW 210	2408	303			SEC35-T15N-R10W
AMC 317330	LAW 211	2408	305			SEC35-T15N-R10W
AMC 317331	LAW 212	2408	307			SEC35-T15N-R10W
AMC 317332	LAW 213	2408	309			SEC35-T15N-R10W
AMC 317333	LAW 214	2408	311			SEC35-T15N-R10W
AMC 317334	LAW 215	2408	313			SEC35-T15N-R10W
AMC 317335	LAW 216	2408	315			SEC26-T15N-R10W
AMC 317336	LAW 217	2408	317			SEC26-T15N-R10W
AMC 317337	LAW 218	2408	319			SEC26-T15N-R10W
AMC 317338	LAW 219	2408	321			SEC26-T15N-R10W
AMC 317339	LAW 220	2408	323			SEC35-T15N-R10W
AMC 317340	LAW 221	2408	325			SEC35-T15N-R10W
AMC 317341	LAW 222	2408	327			SEC35-T15N-R10W
AMC 317342	LAW 223	2408	329			SEC35-T15N-R10W
AMC 317343	LAW 224	2408	331			SEC35-T15N-R10W
AMC 317344	LAW 225	2408	333			SEC35-T15N-R10W
AMC 317345	LAW 226	2408	335			SEC35-T15N-R10W
AMC 317346	LAW 227	2408	337			SEC35-T15N-R10W
AMC 317347	LAW 228	2408	339			SEC26-T15N-R10W
AMC 317348	LAW 229	2408	341			SEC26-T15N-R10W
AMC 317349	LAW 230	2408	343			SEC26-T15N-R10W

Date: 6/27/2013

Page 14

38

EXHIBIT A

County: Yavapai

State: AZ

BLM Serial #	Claim Name	Original Recording		Amended Recording		Location
		Recording #	Page #	Recording #	Page #	
AMC 317350	LAW 231	2408	345			SEC26-T15N-R10W
AMC 317351	LAW 232	2408	347			SEC26-T15N-R10W
AMC 317352	LAW 233	2408	349			SEC35-T15N-R10W
AMC 317353	LAW 234	2408	351			SEC35-T15N-R10W
AMC 317354	LAW 235	2408	353			SEC35-T15N-R10W
AMC 317355	LAW 236	2408	355			SEC35-T15N-R10W
AMC 317356	LAW 237	2408	357			SEC35-T15N-R10W
AMC 317357	LAW 238	2408	359			SEC35-T15N-R10W
AMC 317358	LAW 239	2408	361			SEC35-T15N-R10W
AMC 317359	LAW 240	2408	363			SEC35-T15N-R10W
AMC 322631	JWH 80	2494	611			SEC07-T14N-R09W
AMC 322632	JWH 81	2494	613			SEC07-T14N-R09W
AMC 322633	JWH 82	2494	615			SEC07-T14N-R09W
AMC 322634	JWH 83	2494	617			SEC07-T14N-R09W
AMC 362070	KIM-1	4166	88			SEC09-T14N-R09W
AMC 362071	KIM-2	4166	89			SEC09-T14N-R09W
AMC 362072	KIM-3	4166	90			SEC09-T14N-R09W
AMC 362073	KIM-4	4166	91			SEC09-T14N-R09W
AMC 362074	KIM-5	4166	92			SEC09-T14N-R09W
AMC 362075	KIM-6	4166	93			SEC09-T14N-R09W
AMC 362076	KIM-7	4166	94			SEC09-T14N-R09W
AMC 362077	KIM-8	4166	95			SEC09-T14N-R09W
AMC 362078	KIM-9	4166	96			SEC09-T14N-R09W
AMC 362079	KIM-10	4166	97			SEC09-T14N-R09W
AMC 362080	KIM-11	4166	98			SEC09-T14N-R09W
AMC 362081	KIM-12	4166	99			SEC09-T14N-R09W
AMC 362082	KIM-13	4166	100			SEC09-T14N-R09W
AMC 362083	KIM-14	4166	101			SEC09-T14N-R09W
AMC 362084	KIM-15	4166	102			SEC09-T14N-R09W
AMC 362085	KIM-16	4166	103			SEC09-T14N-R09W
AMC 362086	KIM-17	4166	104			SEC09-T14N-R09W
AMC 362087	KIM-18	4166	105			SEC09-T14N-R09W
AMC 362088	KIM-19	4166	106			SEC09-T14N-R09W
AMC 362089	KIM-20	4166	107			SEC09-T14N-R09W
AMC 362090	KIM-21	4166	108			SEC09-T14N-R09W
AMC 362093	KIM-24	4166	111			SEC09-T14N-R09W
AMC 362094	KIM-25	4166	112			SEC09-T14N-R09W
AMC 362095	KIM-26	4166	113			SEC09-T14N-R09W

Date: 6/27/2013

Page 15

38

EXHIBIT A

County: Yavapai

State: AZ

BLM Serial #	Claim Name	Original Recording		Amended Recording		Location
		Recording #	Page #	Recording #	Page #	
AMC 362096	KIM-27	4166	114			SEC08-T14N-R09W
AMC 362097	KIM-28	4166	115			SEC08-T14N-R09W
AMC 362100	KIM-31	4166	118			SEC09-T14N-R09W
AMC 362101	KIM-32	4166	119			SEC09-T14N-R09W
AMC 362102	KIM-33	4166	120			SEC09-T14N-R09W
AMC 364582	WP-1	4214	518			SEC08-T14N-R09W
AMC 364583	WP-2	4214	519			SEC08-T14N-R09W
AMC 364584	WP-3	4214	520			SEC08-T14N-R09W
AMC 364585	WP-4	4214	521			SEC08-T14N-R09W
AMC 364586	WP-5	4214	522			SEC08-T14N-R09W
AMC 364587	WP-6	4214	523			SEC08-T14N-R09W
AMC 364588	WP-7	4214	524			SEC08-T14N-R09W
AMC 364589	WP-14	4214	531			SEC08-T14N-R09W
AMC 364597	WP-16	4214	533			SEC08-T14N-R09W
AMC 366984	WP-25	4302	836			SEC08-T14N-R09W
AMC 366987	WP-28	4302	839			SEC08-T14N-R09W
AMC 397200	LTB-7	4680	541			SEC08-T14N-R09W
AMC 397202	LTB-9	4680	543			SEC08-T14N-R09W
AMC 397204	LTB-11	4680	545			SEC08-T14N-R09W
AMC 397205	LTB-12	4680	546			SEC08-T14N-R09W
AMC 397206	LTB-13	4680	547			SEC08-T14N-R09W
AMC 397207	LTB-14	4680	548			SEC08-T14N-R09W
AMC 397208	LTB-15	4680	549			SEC08-T14N-R09W
AMC 397209	LTB-16	4680	550			SEC08-T14N-R09W
AMC 397210	LTB-17	4680	551			SEC08-T14N-R09W
AMC 397214	LTB-21	4680	555			SEC17-T14N-R09W
AMC 397220	LTB-27	4680	561			SEC17-T14N-R09W
AMC 403441	PMB 1	4781	486			SEC17-T14N-R09W
AMC 403442	PMB 2	4781	487			SEC17-T14N-R09W
AMC 403443	PMB 3	4781	488			SEC17-T14N-R09W
AMC 403444	PMB 4	4781	489			SEC17-T14N-R09W
AMC 403445	PMB 5	4781	490			SEC17-T14N-R09W
AMC 403446	PMB 6	4781	491			SEC17-T14N-R09W
AMC 403447	PMB 7	4781	492			SEC17-T14N-R09W
AMC 403448	PMB 8	4781	493			SEC17-T14N-R09W
AMC 403450	PMB 10	4781	495			SEC17-T14N-R09W
AMC 403451	PMB 11	4781	496			SEC17-T14N-R09W
AMC 403452	PMB 12	4781	497			SEC17-T14N-R09W

Date: 6/27/2013

Page 16

38

EXHIBIT A

County: Yavapai
State: AZ

BLM Serial #	Claim Name	Original Recording		Amended Recording		Location
		Recording #	Page #	Recording #	Page #	
AMC 403453	PMB 13	4781	498			SEC17-T14N-R09W
AMC 403454	PMB 14	4781	499			SEC17-T14N-R09W
AMC 403455	PMB 15	4781	500			SEC17-T14N-R09W
AMC 403456	PMB 16	4781	501			SEC17-T14N-R09W
AMC 403457	PMB 17	4781	502			SEC17-T14N-R09W
AMC 403458	PMB 18	4781	503			SEC17-T14N-R09W
AMC 403459	PMB 19	4781	504			SEC17-T14N-R09W
AMC 403460	PMB 20	4781	505			SEC17-T14N-R09W
AMC 403461	PMB 21	4781	506			SEC17-T14N-R09W
AMC 403464	PMB 24	4781	509			SEC17-T14N-R09W
AMC 403465	PMB 25	4781	510			SEC17-T14N-R09W
AMC 403466	PMB 26	4781	511			SEC17-T14N-R09W
AMC 403467	PMB 27	4781	512			SEC17-T14N-R09W
AMC 403468	PMB 28	4781	513			SEC17-T14N-R09W
AMC 403469	PMB 29	4781	514			SEC17-T14N-R09W
AMC 403470	PMB 30	4781	515			SEC17-T14N-R09W
AMC 403471	PMB 31	4781	516			SEC17-T14N-R09W
AMC 403472	PMB 32	4781	517			SEC17-T14N-R09W
AMC 403477	PMB 37	4781	522			SEC17-T14N-R09W
AMC 403478	PMB 38	4781	523			SEC17-T14N-R09W
AMC 403479	PMB 39	4781	524			SEC17-T14N-R09W
AMC 403480	PMB 40	4781	525			SEC17-T14N-R09W
AMC 403481	PMB 41	4781	526			SEC17-T14N-R09W
AMC 403485	PMB 45	4781	530			SEC17-T14N-R09W
AMC 403486	PMB 46	4781	531			SEC17-T14N-R09W
AMC 403487	PMB 47	4781	532			SEC17-T14N-R09W
AMC 413793	MPC 1	4861	238			SEC16-T14N-R09W
AMC 413794	MPC 2	4861	239			SEC16-T14N-R09W
AMC 413795	MPC 3	4861	240			SEC16-T14N-R09W
AMC 413796	MPC 4	4861	241			SEC16-T14N-R09W
AMC 413797	MPC 5	4861	242			SEC16-T14N-R09W
AMC 413798	MPC 6	4861	243			SEC16-T14N-R09W
AMC 413799	MPC 7	4861	244			SEC16-T14N-R09W
AMC 413800	MPC 8	4861	245			SEC16-T14N-R09W
AMC 413801	MPC 9	4861	246			SEC16-T14N-R09W
AMC 413802	MPC 10	4861	247			SEC16-T14N-R09W
AMC 413803	MPC 11	4861	248			SEC16-T14N-R09W
AMC 413804	MPC 12	4861	249			SEC16-T14N-R09W

Date: 6/27/2013

Page 17

38

EXHIBIT A

County: Yavapai
State: AZ

BLM Serial #	Claim Name	Original Recording		Amended Recording		Location
		Recording #	Page #	Recording #	Page #	
AMC 413805	MPC 13	4861	250			SEC16-T14N-R09W
AMC 413806	MPC 14	4861	251			SEC16-T14N-R09W
AMC 413807	MPC 15	4861	252			SEC16-T14N-R09W
AMC 413808	MPC 16	4861	253			SEC16-T14N-R09W
AMC 413809	MPC 17	4861	254			SEC16-T14N-R09W
AMC 413810	MPC 18	4861	255			SEC16-T14N-R09W
AMC 413811	MPC 19	4861	256			SEC16-T14N-R09W
AMC 413812	MPC 20	4861	257			SEC16-T14N-R09W
AMC 413813	MPC 21	4861	258			SEC16-T14N-R09W
AMC 413814	MPC 22	4861	259			SEC16-T14N-R09W
AMC 413815	MPC 23	4861	260			SEC16-T14N-R09W
AMC 413816	MPC 24	4861	261			SEC16-T14N-R09W
AMC 413817	MPC 25	4861	262			SEC16-T14N-R09W
AMC 413818	MPC 26	4861	263			SEC16-T14N-R09W
AMC 413819	MPC 27	4861	264			SEC16-T14N-R09W
AMC 413820	MPC 28	4861	265			SEC16-T14N-R09W
AMC 413821	MPC 29	4861	266			SEC16-T14N-R09W
AMC 413822	MPC 30	4861	267			SEC16-T14N-R09W
AMC 413823	MPC 31	4861	268			SEC16-T14N-R09W
AMC 413824	MPC 32	4861	269			SEC16-T14N-R09W
AMC 413825	MPC 33	4861	270			SEC16-T14N-R09W
AMC 413826	MPC 34	4861	271			SEC16-T14N-R09W
AMC 413827	MPC 35	4861	272			SEC16-T14N-R09W
AMC 413828	MPC 36	4861	273			SEC16-T14N-R09W
AMC 413829	MPC 37	4861	274			SEC16-T14N-R09W
AMC 413830	MPC 38	4861	275			SEC16-T14N-R09W
AMC 413831	MPC 39	4861	276			SEC16-T14N-R09W
AMC 413832	MPC 40	4861	277			SEC16-T14N-R09W
AMC 413833	MPC 41	4861	278			SEC16-T14N-R09W
AMC 413834	MPC 42	4861	279			SEC16-T14N-R09W
AMC 413835	MPC 43	4861	280			SEC16-T14N-R09W
AMC 413836	MPC 44	4861	281			SEC16-T14N-R09W
AMC 413837	MPC 45	4861	282			SEC16-T14N-R09W
AMC 413838	MPC 46	4861	283			SEC16-T14N-R09W
AMC 413839	MPC 47	4861	284			SEC16-T14N-R09W
AMC 413840	MPC 48	4861	285			SEC16-T14N-R09W
AMC 413841	MPC 49	4861	286			SEC16-T14N-R09W
AMC 413842	MPC 50	4861	287			SEC16-T14N-R09W

Date: 6/27/2013

Page 18

38

EXHIBIT A

County: Yavapai

State: AZ

BLM Serial #	Claim Name	Original Recording		Amended Recording		Location
		Recording #	Page #	Recording #	Page #	
AMC 413843	MPC 51	4861	288			SEC16-T14N-R09W
AMC 413844	MPC 52	4861	289			SEC16-T14N-R09W
AMC 413845	MPC 53	4861	290			SEC16-T14N-R09W
AMC 413846	MPC 54	4861	291			SEC16-T14N-R09W
AMC 413847	MPC 55	4861	292			SEC16-T14N-R09W
AMC 413848	MPC 56	4861	293			SEC16-T14N-R09W
AMC 413849	MPC 57	4861	294			SEC16-T14N-R09W
AMC 413850	MPC 58	4861	295			SEC16-T14N-R09W
AMC 413851	MPC 59	4861	296			SEC16-T14N-R09W
AMC 413852	MPC 60	4861	297			SEC16-T14N-R09W
AMC 413853	MPC 61	4861	298			SEC16-T14N-R09W
AMC 413854	MPC 62	4861	299			SEC16-T14N-R09W
AMC 413855	MPC 63	4861	300			SEC16-T14N-R09W
AMC 413856	MPC 64	4861	301			SEC16-T14N-R09W
AMC 413857	MPC 65	4861	302			SEC16-T14N-R09W
AMC 413858	MPC 66	4861	303			SEC16-T14N-R09W
AMC 413859	MPC 67	4861	304			SEC16-T14N-R09W
AMC 413860	MPC 68	4861	305			SEC16-T14N-R09W
AMC 413861	MPC 69	4861	306			SEC16-T14N-R09W
AMC 413862	MPC 70	4861	307			SEC16-T14N-R09W
AMC 413863	MPC 71	4861	308			SEC16-T14N-R09W
AMC 413864	MPC 72	4861	309			SEC16-T14N-R09W
AMC 413865	MPC 73	4861	310			SEC16-T14N-R09W
AMC 413866	MPC 74	4861	311			SEC16-T14N-R09W
AMC 413867	MPC 75	4861	312			SEC16-T14N-R09W
AMC 413868	MPC 76	4861	313			SEC16-T14N-R09W
AMC 413869	MPC 77	4861	314			SEC16-T14N-R09W
AMC 413870	MPC 78	4861	315			SEC16-T14N-R09W
AMC 413871	MPC 79	4861	316			SEC16-T14N-R09W
AMC 413872	MPC 80	4861	317			SEC16-T14N-R09W
AMC 413873	MPC 81	4861	318			SEC16-T14N-R09W
AMC 413874	MPC 82	4861	319			SEC16-T14N-R09W
AMC 413875	MPC 83	4861	320			SEC16-T14N-R09W
AMC 413876	MPC 84	4861	321			SEC16-T14N-R09W
AMC 413877	MPC 85	4861	322			SEC16-T14N-R09W
AMC 413878	MPC 86	4861	323			SEC16-T14N-R09W
AMC 413879	MPC 87	4861	324			SEC16-T14N-R09W
AMC 413880	MPC 88	4861	325			SEC16-T14N-R09W

Date: 6/27/2013

Page 18

30

EXHIBIT A

County: Yavapai

State: AZ

BLM Serial #	Claim Name	Original Recording		Amended Recording		Location
		Recording #	Page #	Recording #	Page #	
AMC 413881	MPC 89	4861	326			SEC16-T14N-R09W
AMC 413882	MPC 90	4861	327			SEC16-T14N-R09W
AMC 413883	MPC 91	4861	328			SEC16-T14N-R09W
AMC 413884	MPC 92	4861	329			SEC16-T14N-R09W
AMC 413885	MPC 93	4861	330			SEC16-T14N-R09W
AMC 413886	MPC 94	4861	331			SEC16-T14N-R09W
AMC 413887	MPC 95	4861	332			SEC16-T14N-R09W
AMC 413888	MPC 96	4861	333			SEC16-T14N-R09W
AMC 413889	MPC 97	4861	334			SEC16-T14N-R09W
AMC 413890	MPC 98	4861	335			SEC16-T14N-R09W
AMC 413891	MPC 99	4861	336			SEC16-T14N-R09W
AMC 413892	MPC 100	4861	337			SEC16-T14N-R09W
AMC 413893	MPC 101	4861	338			SEC16-T14N-R09W
AMC 413894	MPC 102	4861	339			SEC16-T14N-R09W
AMC 413895	MPC 103	4861	340			SEC16-T14N-R09W
AMC 413896	MPC 104	4861	341			SEC16-T14N-R09W
AMC 413897	MPC 105	4861	342			SEC16-T14N-R09W
AMC 413898	MPC 106	4861	343			SEC16-T14N-R09W
AMC 413899	MPC 107	4861	344			SEC16-T14N-R09W
AMC 413900	MPC 108	4861	345			SEC16-T14N-R09W
AMC 413901	MPC 109	4861	346			SEC16-T14N-R09W
AMC 413902	MPC 110	4861	347			SEC16-T14N-R09W
AMC 413903	MPC 111	4861	348			SEC16-T14N-R09W
AMC 413904	MPC 112	4861	349			SEC16-T14N-R09W
AMC 413905	MPC 113	4861	350			SEC16-T14N-R09W
AMC 413906	MPC 114	4861	351			SEC16-T14N-R09W
AMC 413907	MPC 115	4861	352			SEC16-T14N-R09W
AMC 413908	MPC 116	4861	353			SEC16-T14N-R09W
AMC 413909	MPC 117	4861	354			SEC16-T14N-R09W
AMC 413910	MPC 118	4861	355			SEC16-T14N-R09W
AMC 413911	MPC 119	4861	356			SEC16-T14N-R09W
AMC 413912	MPC 120	4861	357			SEC16-T14N-R09W
AMC 413913	MPC 121	4861	358			SEC16-T14N-R09W
AMC 413914	MPC 122	4861	359			SEC16-T14N-R09W
AMC 413915	MPC 123	4861	360			SEC16-T14N-R09W
AMC 413916	MPC 124	4861	361			SEC16-T14N-R09W
AMC 413917	MPC 125	4861	362			SEC16-T14N-R09W
AMC 413918	MPC 126	4861	363			SEC16-T14N-R09W

Date: 6/27/2013

Page 20

38

RECEIVED
BLM AZ STATE OFFICE

RECEIVED
BLM AZ STATE OFFICE

EXHIBIT A

County: Yavapai

State: AZ

BLM Serial #	Claim Name	Original Recording		Amended Recording		Location
		Recording #	Page #	Recording #	Page #	
AMC 418739	Cowboy Wash-16	4924	196			SEC26-T14N-R09W
AMC 418740	Cowboy Wash-17	4924	197			SEC26-T14N-R09W
AMC 418741	Cowboy Wash-18	4924	198			SEC26-T14N-R09W
AMC 418766	Cowboy Wash-43	4924	223			SEC26-T14N-R09W
AMC 418767	Cowboy Wash-44	4924	224			SEC26-T14N-R09W
AMC 418768	Cowboy Wash-45	4924	225			SEC26-T14N-R09W
AMC 418824	GAP-1	4924	97			SEC09-T14N-R09W
AMC 418825	GAP-2	4924	98			SEC09-T14N-R09W
AMC 418826	GAP-3	4924	99			SEC09-T14N-R09W
AMC 418827	GAP-4	4924	100			SEC09-T14N-R09W
AMC 418933	Miller Mountain-26	4924	308			SEC27-T14N-R09W
AMC 418934	Miller Mountain-27	4924	307			SEC27-T14N-R09W
AMC 418935	Miller Mountain-28	4924	308			SEC27-T14N-R09W
AMC 418936	Miller Mountain-29	4924	309			SEC27-T14N-R09W
AMC 418937	Miller Mountain-30	4924	310			SEC27-T14N-R09W
AMC 418938	Miller Mountain-31	4924	311			SEC27-T14N-R09W
AMC 418939	Miller Mountain-32	4924	312			SEC27-T14N-R09W
AMC 418940	Miller Mountain-33	4924	313			SEC27-T14N-R09W
AMC 418941	Miller Mountain-34	4924	314			SEC27-T14N-R09W
AMC 418942	Miller Mountain-35	4924	315			SEC27-T14N-R09W
AMC 418963	Miller Mountain-56	4924	338			SEC27-T14N-R09W
AMC 418964	Miller Mountain-57	4924	337			SEC27-T14N-R09W
AMC 418965	Miller Mountain-58	4924	338			SEC27-T14N-R09W
AMC 418966	Miller Mountain-59	4924	339			SEC27-T14N-R09W
AMC 418967	Miller Mountain-60	4924	340			SEC27-T14N-R09W
AMC 422704	RPC-001	4951	109			SEC30-T14.5N-R08W
AMC 422705	RPC-002	4951	110			SEC30-T14.5N-R08W
AMC 422706	RPC-003	4951	111			SEC30-T14.5N-R08W
AMC 422707	RPC-004	4951	112			SEC30-T14.5N-R08W
AMC 422708	RPC-005	4951	113			SEC30-T14.5N-R08W
AMC 422709	RPC-006	4951	114			SEC30-T14.5N-R08W
AMC 422710	RPC-007	4951	115			SEC30-T14.5N-R08W
AMC 422711	RPC-008	4951	116			SEC30-T14.5N-R08W
AMC 422712	RPC-009	4951	117			SEC30-T14.5N-R08W
AMC 422713	RPC-010	4951	118			SEC30-T14.5N-R08W
AMC 422714	RPC-011	4951	119			SEC30-T14.5N-R08W
AMC 422715	RPC-012	4951	120			SEC30-T14.5N-R08W
AMC 422716	RPC-013	4951	121			SEC30-T14.5N-R08W

Date: 6/27/2013

Page 21

38

EXHIBIT A

County: Yavapai

State: AZ

BLM Serial #	Claim Name	Original Recording		Amended Recording		Location
		Recording #	Page #	Recording #	Page #	
AMC 422717	RPC-014	4951	122			SEC30-T14.5N-R08W
AMC 422718	RPC-015	4951	123			SEC30-T14.5N-R08W
AMC 422719	RPC-016	4951	124			SEC30-T14.5N-R08W
AMC 422720	RPC-017	4951	125			SEC30-T14.5N-R08W
AMC 422721	RPC-018	4951	126			SEC30-T14.5N-R08W
AMC 422722	RPC-019	4951	127			SEC30-T14.5N-R08W
AMC 422723	RPC-020	4951	128			SEC30-T14.5N-R08W
AMC 422724	RPC-021	4951	129			SEC30-T14.5N-R08W
AMC 422725	RPC-022	4951	130			SEC30-T14.5N-R08W
AMC 422726	RPC-023	4951	131			SEC30-T14.5N-R08W
AMC 422727	RPC-024	4951	132			SEC30-T14.5N-R08W
AMC 422728	RPC-025	4951	133			SEC30-T14.5N-R08W
AMC 422729	RPC-026	4951	134			SEC30-T14.5N-R08W
AMC 422730	RPC-027	4951	135			SEC30-T14.5N-R08W
AMC 422731	RPC-028	4951	136			SEC30-T14.5N-R08W
AMC 422732	RPC-029	4951	137			SEC30-T14.5N-R08W
AMC 422733	RPC-030	4951	138			SEC30-T14.5N-R08W
AMC 422734	RPC-031	4951	139			SEC30-T14.5N-R08W
AMC 422735	RPC-032	4951	140			SEC30-T14.5N-R08W
AMC 422736	RPC-033	4951	141			SEC30-T14.5N-R08W
AMC 422737	RPC-034	4951	142			SEC30-T14.5N-R08W
AMC 422738	RPC-035	4951	143			SEC30-T14.5N-R08W
AMC 422739	RPC-036	4951	144			SEC30-T14.5N-R08W
AMC 422740	PB-037	4951	145			SEC23-T15N-R09W
AMC 422741	PB-038	4951	146			SEC23-T15N-R09W
AMC 422742	PB-039	4951	147			SEC23-T15N-R09W
AMC 422743	PB-040	4951	148			SEC23-T15N-R09W
AMC 422744	PB-041	4951	149			SEC23-T15N-R09W
AMC 422745	PB-042	4951	150			SEC23-T15N-R09W
AMC 422746	PB-043	4951	151			SEC23-T15N-R09W
AMC 422747	PB-044	4951	152			SEC23-T15N-R09W
AMC 422748	PB-045	4951	153			SEC23-T15N-R09W
AMC 422749	PB-046	4951	154			SEC23-T15N-R09W
AMC 422750	PB-047	4951	155			SEC23-T15N-R09W
AMC 422751	PB-048	4951	156			SEC23-T15N-R09W
AMC 422752	PB-049	4951	157			SEC23-T15N-R09W
AMC 422753	PB-001	4951	158			SEC24-T15N-R09W
AMC 422754	PB-002	4951	159			SEC24-T15N-R09W

Date: 6/27/2013

Page 22

38

EXHIBIT A

County: Yavapai

State: AZ

BLM Serial#	Claim Name	Original Recording		Amended Recording		Location
		Recording#	Page#	Recording#	Page#	
AMC 422755	PB-003	4951	160			SEC24-T15N-R09W
AMC 422756	PB-004	4951	161			SEC24-T15N-R09W
AMC 422757	PB-005	4951	162			SEC24-T15N-R09W
AMC 422758	PB-006	4951	163			SEC24-T15N-R09W
AMC 422759	PB-007	4951	164			SEC24-T15N-R09W
AMC 422760	PB-008	4951	165			SEC24-T15N-R09W
AMC 422761	PB-009	4951	166			SEC24-T15N-R09W
AMC 422762	PB-010	4951	167			SEC24-T15N-R09W
AMC 422763	PB-011	4951	168			SEC24-T15N-R09W
AMC 422764	PB-012	4951	169			SEC24-T15N-R09W
AMC 422765	PB-013	4951	170			SEC24-T15N-R09W
AMC 422766	PB-014	4951	171			SEC24-T15N-R09W
AMC 422767	PB-015	4951	172			SEC24-T15N-R09W
AMC 422768	PB-016	4951	173			SEC24-T15N-R09W
AMC 422769	PB-017	4951	174			SEC24-T15N-R09W
AMC 422770	PB-018	4951	175			SEC24-T15N-R09W
AMC 422771	PB-019	4951	176			SEC24-T15N-R09W
AMC 422772	PB-020	4951	177			SEC24-T15N-R09W
AMC 422773	PB-021	4951	178			SEC24-T15N-R09W
AMC 422774	PB-022	4951	179			SEC24-T15N-R09W
AMC 422775	PB-023	4951	180			SEC24-T15N-R09W
AMC 422776	PB-024	4951	181			SEC24-T15N-R09W
AMC 422777	PB-025	4951	182			SEC24-T15N-R09W
AMC 422778	PB-026	4951	183			SEC24-T15N-R09W
AMC 422779	PB-027	4951	184			SEC24-T15N-R09W
AMC 422780	PB-028	4951	185			SEC24-T15N-R09W
AMC 422781	PB-029	4951	186			SEC24-T15N-R09W
AMC 422782	PB-030	4951	187			SEC24-T15N-R09W
AMC 422783	PB-031	4951	188			SEC24-T15N-R09W
AMC 422784	PB-032	4951	189			SEC24-T15N-R09W
AMC 422785	PB-033	4951	190			SEC24-T15N-R09W
AMC 422786	PB-034	4951	191			SEC24-T15N-R09W
AMC 422787	PB-035	4951	192			SEC24-T15N-R09W
AMC 422788	PB-036	4951	193			SEC24-T15N-R09W
AMC 423218	BULL-001	4960	17			SEC08-T14N-R09W
AMC 423219	BULL-002	4960	18			SEC08-T14N-R09W
AMC 423220	BULL-003	4960	19			SEC08-T14N-R09W
AMC 423221	BULL-004	4960	20			SEC08-T14N-R09W

Date: 6/27/2013

Page 23

38

EXHIBIT A

County: Yavapai

State: AZ

BLM Serial#	Claim Name	Original Recording		Amended Recording		Location
		Recording#	Page#	Recording#	Page#	
AMC 423222	BULL-005	4960	21			SEC08-T14N-R09W
AMC 423223	BULL-006	4960	22			SEC08-T14N-R09W
AMC 423224	BULL-007	4960	23			SEC08-T14N-R09W
AMC 423225	BULL-008	4960	24			SEC08-T14N-R09W
AMC 423226	BULL-009	4960	25			SEC08-T14N-R09W
AMC 423227	BULL-010	4960	26			SEC08-T14N-R09W
AMC 423228	BULL-011	4960	27			SEC08-T14N-R09W
AMC 423229	BULL-012	4960	28			SEC08-T14N-R09W
AMC 423230	BULL-013	4960	29			SEC08-T14N-R09W
AMC 423231	BULL-014	4960	30			SEC08-T14N-R09W
AMC 423232	BULL-015	4960	31			SEC08-T14N-R09W
AMC 423233	BULL-016	4960	32			SEC08-T14N-R09W
AMC 423234	BULL-017	4960	33			SEC08-T14N-R09W
AMC 423235	BULL-018	4960	34			SEC08-T14N-R09W
AMC 423236	BULL-019	4960	35			SEC08-T14N-R09W
AMC 423237	BULL-020	4960	36			SEC08-T14N-R09W
AMC 423238	BULL-021	4960	37			SEC08-T14N-R09W
AMC 423239	BULL-022	4960	38			SEC08-T14N-R09W
AMC 423240	BULL-023	4960	39			SEC08-T14N-R09W
AMC 423241	BULL-024	4960	40			SEC08-T14N-R09W
AMC 423242	BULL-025	4960	41			SEC08-T14N-R09W
AMC 423243	BULL-026	4960	42			SEC08-T14N-R09W
AMC 423244	BULL-027	4960	43			SEC08-T14N-R09W
AMC 423245	BULL-028	4960	44			SEC17-T14N-R09W
AMC 423246	BULL-029	4960	45			SEC17-T14N-R09W
AMC 423247	BULL-030	4960	46			SEC17-T14N-R09W
AMC 423248	BULL-031	4960	47			SEC17-T14N-R09W
AMC 423249	BULL-032	4960	48			SEC17-T14N-R09W
AMC 423250	BULL-033	4960	49			SEC17-T14N-R09W
AMC 423251	BULL-034	4960	50			SEC17-T14N-R09W
AMC 423252	BULL-035	4960	51			SEC17-T14N-R09W
AMC 423253	BULL-036	4960	52			SEC17-T14N-R09W
AMC 423254	BULL-037	4960	53			SEC17-T14N-R09W
AMC 423255	BULL-038	4960	54			SEC17-T14N-R09W
AMC 423256	BULL-039	4960	55			SEC17-T14N-R09W
AMC 423257	BULL-040	4960	56			SEC17-T14N-R09W
AMC 423258	BULL-041	4960	57			SEC17-T14N-R09W
AMC 423259	BULL-042	4960	58			SEC17-T14N-R09W

Date: 6/27/2013

Page 24

38

RECEIVED
BLM AZ STATE OFFICE

EXHIBIT A

County: Yavapai

State: AZ

BLM Serial #	Claim Name	Original Recording		Amended Recording		Location
		Recording #	Page #	Recording #	Page #	
AMC 423260	BULL-043	4960	59			SEC17-T14N-R09W
AMC 423261	BULL-044	4960	60			SEC17-T14N-R09W
AMC 423262	BULL-045	4960	61			SEC17-T14N-R09W
AMC 423263	BULL-046	4960	62			SEC17-T14N-R09W
AMC 423264	BULL-047	4960	63			SEC17-T14N-R09W
AMC 423265	BULL-048	4960	64			SEC17-T14N-R09W
AMC 423266	BULL-049	4960	65			SEC17-T14N-R09W
AMC 423267	BULL-050	4960	66			SEC17-T14N-R09W
AMC 423268	BULL-051	4960	67			SEC17-T14N-R09W
AMC 423269	BULL-052	4960	68			SEC17-T14N-R09W
AMC 423270	BULL-053	4960	69			SEC17-T14N-R09W
AMC 423271	BULL-054	4960	70			SEC17-T14N-R09W
AMC 423272	BULL-055	4960	71			SEC17-T14N-R09W
AMC 423273	BULL-056	4960	72			SEC17-T14N-R09W
AMC 423274	BULL-057	4960	73			SEC17-T14N-R09W
AMC 423275	BULL-058	4960	74			SEC17-T14N-R09W
AMC 423276	BULL-059	4960	75			SEC17-T14N-R09W
AMC 423277	BULL-060	4960	76			SEC17-T14N-R09W
AMC 423278	BULL-061	4960	77			SEC17-T14N-R09W
AMC 423279	BULL-062	4960	78			SEC17-T14N-R09W
AMC 423280	BULL-063	4960	79			SEC17-T14N-R09W
AMC 423281	BULL-064	4960	80			SEC17-T14N-R09W
AMC 423282	BULL-065	4960	81			SEC17-T14N-R09W
AMC 423283	BULL-066	4960	82			SEC17-T14N-R09W
AMC 423284	BULL-067	4960	83			SEC17-T14N-R09W
AMC 423285	BULL-068	4960	84			SEC17-T14N-R09W
AMC 423286	BULL-069	4960	85			SEC17-T14N-R09W
AMC 423287	BULL-070	4960	86			SEC17-T14N-R09W
AMC 423288	BULL-071	4960	87			SEC17-T14N-R09W
AMC 423289	BULL-072	4960	88			SEC17-T14N-R09W
AMC 423290	BULL-073	4960	89			SEC17-T14N-R09W
AMC 423291	BULL-074	4960	90			SEC17-T14N-R09W
AMC 423292	BULL-075	4960	91			SEC17-T14N-R09W
AMC 423293	BULL-076	4960	92			SEC17-T14N-R09W
AMC 423294	BULL-077	4960	93			SEC17-T14N-R09W
AMC 423295	BULL-078	4960	94			SEC17-T14N-R09W
AMC 423296	BULL-079	4960	95			SEC17-T14N-R09W
AMC 423297	BULL-080	4960	96			SEC17-T14N-R09W

Date: 6/27/2013

Page 25

38

EXHIBIT A

County: Yavapai

State: AZ

BLM Serial #	Claim Name	Original Recording		Amended Recording		Location
		Recording #	Page #	Recording #	Page #	
AMC 423298	BULL-081	4960	97			SEC17-T14N-R09W
AMC 423299	BULL-082	4960	98			SEC17-T14N-R09W
AMC 423300	BULL-083	4960	99			SEC17-T14N-R09W
AMC 423301	BULL-084	4960	100			SEC17-T14N-R09W
AMC 423302	BULL-085	4960	101			SEC17-T14N-R09W
AMC 423303	BULL-086	4960	102			SEC17-T14N-R09W
AMC 423304	BULL-087	4960	103			SEC17-T14N-R09W
AMC 423305	BULL-088	4960	104			SEC17-T14N-R09W
AMC 423306	BULL-089	4960	105			SEC17-T14N-R09W
AMC 423307	BULL-090	4960	106			SEC17-T14N-R09W
AMC 423308	BULL-091	4960	107			SEC17-T14N-R09W
AMC 423309	BULL-092	4960	108			SEC17-T14N-R09W
AMC 423310	BULL-093	4960	109			SEC17-T14N-R09W
AMC 423311	BULL-094	4960	110			SEC17-T14N-R09W
AMC 423312	BULL-095	4960	111			SEC17-T14N-R09W
AMC 423313	STEP-001	4960	112			SEC07-T14N-R09W
AMC 423314	STEP-002	4960	113			SEC07-T14N-R09W
AMC 423315	STEP-003	4960	114			SEC07-T14N-R09W
AMC 423316	STEP-004	4960	115			SEC07-T14N-R09W
AMC 423317	STEP-005	4960	116			SEC07-T14N-R09W
AMC 423318	STEP-006	4960	117			SEC07-T14N-R09W
AMC 423319	STEP-007	4960	118			SEC07-T14N-R09W
AMC 423320	STEP-008	4960	119			SEC07-T14N-R09W
AMC 423321	STEP-009	4960	120			SEC07-T14N-R09W
AMC 423322	STEP-010	4960	121			SEC07-T14N-R09W
AMC 423323	STEP-011	4960	122			SEC08-T14N-R09W
AMC 423324	STEP-012	4960	123			SEC08-T14N-R09W
AMC 423325	STEP-013	4960	124			SEC08-T14N-R09W
AMC 423326	STEP-014	4960	125			SEC08-T14N-R09W
AMC 423327	STEP-015	4960	126			SEC08-T14N-R09W
AMC 423328	STEP-016	4960	127			SEC08-T14N-R09W
AMC 423329	STEP-017	4960	128			SEC08-T14N-R09W
AMC 423330	STEP-018	4960	129			SEC08-T14N-R09W
AMC 423331	STEP-019	4960	130			SEC08-T14N-R09W
AMC 423332	STEP-020	4960	131			SEC08-T14N-R09W
AMC 423333	STEP-021	4960	132			SEC08-T14N-R09W
AMC 423334	STEP-022	4960	133			SEC08-T14N-R09W
AMC 423335	STEP-023	4960	134			SEC08-T14N-R09W

Date: 6/27/2013

Page 26

38

EXHIBIT A

EXHIBIT A

County: Yavapai

No. Of Claims 1020

State: AZ

BLM Serial#	Claim Name	Original Recording		Amended Recording		Location
		Recording #	Page #	Recording #	Page #	
AMC 423336	STEP-024	4960	135			SEC08-T14N-R09W
AMC 423337	STEP-025	4960	136			SEC08-T14N-R09W
AMC 423338	STEP-026	4960	137			SEC08-T14N-R09W
AMC 423339	STEP-027	4960	138			SEC17-T14N-R09W
AMC 423340	STEP-028	4960	139			SEC17-T14N-R09W
AMC 423341	STEP-029	4960	140			SEC17-T14N-R09W
AMC 423342	STEP-030	4960	141			SEC17-T14N-R09W
AMC 423343	STEP-031	4960	142			SEC17-T14N-R09W
AMC 423344	STEP-032	4960	143			SEC17-T14N-R09W
AMC 423345	STEP-033	4960	144			SEC08-T14N-R09W
AMC 423346	STEP-034	4960	145			SEC08-T14N-R09W
AMC 423347	STEP-035	4960	146			SEC08-T14N-R09W
AMC 423348	STEP-036	4960	147			SEC08-T14N-R09W
AMC 423349	STEP-037	4960	148			SEC08-T14N-R09W
AMC 423350	STEP-038	4960	149			SEC08-T14N-R09W
AMC 423351	STEP-039	4960	150			SEC17-T14N-R09W
AMC 423352	STEP-040	4960	151			SEC17-T14N-R09W
AMC 423353	STEP-041	4960	152			SEC17-T14N-R09W
AMC 423354	STEP-042	4960	153			SEC17-T14N-R09W
AMC 423355	STEP-043	4960	154			SEC17-T14N-R09W
AMC 423356	STEP-044	4960	155			SEC17-T14N-R09W
AMC 423357	STEP-045	4960	156			SEC08-T14N-R09W
AMC 423358	STEP-046	4960	157			SEC08-T14N-R09W
AMC 423359	STEP-047	4960	158			SEC08-T14N-R09W
AMC 423360	STEP-048	4960	159			SEC08-T14N-R09W
AMC 423361	STEP-049	4960	160			SEC08-T14N-R09W
AMC 423362	STEP-050	4960	161			SEC08-T14N-R09W
AMC 423363	STEP-051	4960	162			SEC17-T14N-R09W
AMC 423364	STEP-052	4960	163			SEC17-T14N-R09W
AMC 423365	STEP-053	4960	164			SEC17-T14N-R09W
AMC 423366	STEP-054	4960	165			SEC17-T14N-R09W
AMC 423367	STEP-055	4960	166			SEC17-T14N-R09W
AMC 423368	STEP-056	4960	167			SEC17-T14N-R09W
AMC 423369	STEP-057	4960	168			SEC17-T14N-R09W
AMC 423370	STEP-058	4960	169			SEC17-T14N-R09W
AMC 423371	STEP-059	4960	170			SEC17-T14N-R09W
AMC 423372	STEP-060	4960	171			SEC17-T14N-R09W
AMC 423373	STEP-061	4960	172			SEC17-T14N-R09W

Date: 6/27/2013

Page 27

Date: 6/27/2013

Page 28

RECEIVED
 BLM AZ STATE OFFICE
 2013 AUG 14 P 1:49
 PHOENIX, ARIZONA

28

For inquiries, contact us via e-mail:
 AP@FMI.com<mailto:AP@FMI.com> Self-service
 website: http://partners.fmi.com

**FREEMPORT-MCMORAN
 COPPER & GOLD**
 Freeport-McMoRan Copper & Gold
 333 North Central Ave
 Phoenix AZ 85004



0968

0000 0000604 00000000 012 016 00577 INS: 0 0

US DEPT OF INTERIOR BLM
 1 N CENTRAL AVE STE 800
 PHOENIX AZ 85004-4427

INVOICE NUMBER	INVOICE DATE	PURCHASE ORDER	COMPANY	GROSS AMOUNT	DISCOUNT	NET AMOUNT
080113BA1 ANNUAL MAINTENANCE FEE 1020 CLAIMS	08/01/13		FREEMPORT-MCMORAN CORPORAT	142,800.00	0.00	142,800.00
				PHOENIX, ARIZONA 2013 AUG 14 P 1:47 RECEIVED BLM AZ STATE OFFICE		
Check Number	Date	Vendor Number	Name			Total Amount
0000797244	08/02/13	0000800298	US DEPT OF INTERIOR BLM			\$142,800.00

United States Department of the Interior
Bureau of Land Management
 LANDS/RECREATION & PLANNING
 ONE N CENTRAL AVE
 PHOENIX, AZ 85004 -2203
 Phone: 602-417-9200

Receipt

No: 2855296

Transaction #: 2941081	
Date of Transaction: 08/14/2013	
CUSTOMER:	
FREEPORT MCMORAN BAGDAD INC 333 N CENTRAL AVE PHOENIX, AZ 85004-2189 US	

LINE #	QTY	DESCRIPTION	REMARKS	UNIT PRICE	TOTAL
1	1.00	LOCATABLE MINERALS / MINING CLAIMS- NOT NEW-UNADJUD, ONE AUTH NO. ONLY / MINING CLAIM MONEY RECEIVED CASES: AMC31840/\$142800.00	MAINT 2014/1020	- n/a -	142800.00
TOTAL:					\$142,800.00

PAYMENT INFORMATION			
1	AMOUNT:	142800.00	POSTMARKED: N/A
	TYPE:	CHECK	RECEIVED: 08/14/2013
	CHECK NO:	0000797244	
	NAME:	FREEPORT MCMORAN COPPER AND GOLD 333 N CENTRAL AVE PHOENIX AZ 85004-2189 US	

REMARKS

This receipt was generated by the automated BLM Collections and Billing System and is a paper representation of a portion of the official electronic record contained therein.



**FREEMPORT-McMORAN
COPPER & GOLD INC.**

333 North Central Avenue, Phoenix, AZ 85004 ♦ (602) 366-7348 ♦ (602) 366-7305

tmc 31840	Amc 62882	Amc 397194	Amc 308466	Amc 362070
38688	63137	131683	317120	364582
79981	403441	159967	322631	366982
61004	413793	305766	335326	397192

Bureau of Land Management, Arizona State Office
One North Central Avenue, Suite 800
Phoenix, Arizona 85004-4427

RE: Notice of Intent to Hold Unpatented Mining Claims and Payment of Filing Fee of \$10.00 per Claim

To whom it may concern:

On behalf of Freeport-McMoRan Bagdad, Inc., attached please find a Notice of Intent to Hold Mining Claims and Payment of BLM Maintenance Fee as recorded in the Official Records of Yavapai County, Arizona at Book 4901, Page 330 on August 24, 2012 ("Notice of Intent to Hold") regarding unpatented mining claims as described therein. Also attached is a check in the amount of \$43,660.00 for payment, \$8,310.00 of which is for payment of the attached claims for the required \$10.00 per claim filing fee ("Filing Fees").

To the extent required and/or applicable, the Notice of Intent to Hold and Filing Fees are being submitted in compliance with 30 U.S.C. § 28f, as amended, 43 U.S.C. § 1744, as amended, and other implementing Bureau of Land Management regulations.

Please do not hesitate to contact me should you have any questions or concerns at: Freeport-McMoRan Copper & Gold, 333 North Central Avenue, Phoenix, AZ 85004, phone number 602-366-7348, email: chris_franks@fmi.com.

Regards,

Chris Franks

RECEIVED
BLM AZ STATE OFFICE
2012 DEC 27 P 1:41
PHOENIX, ARIZONA

Attachments

NO. OF CLAIMS	<u>831</u>
AMOUNT	<u>8,310</u>
RECEIPT NO.	<u>181639</u>
INIT.	<u>SC</u>

** BLM-ASO**

2/24/13 AT

August 9, 2012

After recording, return to:
Freeport-McMoRan Corporation
Attn: D. Stillwell
333 North Central Avenue
Phoenix, AZ 85004

NO. OF CLAIMS 831
AMOUNT 116340
RECEIPT NO. 2627688
INIT. SC
**** BLM-ASO****

Bureau of Land Management
Department of the Interior
One N. Central Avenue
Phoenix, AZ 85004

2012

NOTICE OF INTENT TO HOLD MINING CLAIMS AND PAYMENT OF BLM MAINTENANCE FEE

Re: Payment of Annual Claim Maintenance Fee

Dear Sir or Madam:

This will serve as notice that Freeport-McMoRan Bagdad, Inc., whose address for purposes of this filing is Land and Water Department, 333 North Central Ave., Phoenix, Arizona 85004, intends to hold the mining claims and/or mill sites described on Exhibit A attached hereto for the assessment year ending at 12 o'clock, noon, on September 1, 2013 by payment of the annual maintenance fee of \$140 per claim or site. Payment of such amount is made herewith for such assessment year for each of the claims and sites, the name, and BLM serial number with the book and page or index number of recording of the location notice in the official records of Yavapai County, Arizona, of which, is set forth on Exhibit A attached hereto and by this reference incorporated herein.

Donald A. Stillwell
Donald A. Stillwell for
Freeport-McMoRan Bagdad, Inc.

State of Arizona)
) ss.
County of Maricopa)

RECEIVED
BLM AZ STATE OFFICE
2012 AUG 10 P 1:12
PHOENIX, ARIZONA
RECEIVED
BLM AZ STATE OFFICE
2012 DEC 2 1:41
PHOENIX, ARIZONA

The foregoing instrument was acknowledged before me on August 9th, 2012, by Donald A. Stillwell, on behalf of Freeport-McMoRan Bagdad, Inc.

(Seal)


STEPHANIE D. TURTON
Notary Public - State of Arizona
MARICOPA COUNTY
My Commission Expires Nov. 18, 2015

Stephanie D. Turton
Notary Public
My commission expires: 11-18-2015




Exhibit A

County: Yavapai

State: AZ

BLM Serial #	Claim Name	Original Recording		Amended Recording		Location
		Recording #	Page #	Recording #	Page #	
AMC 031840	RS 129	1185	243			SEC34-T15N-R10W
AMC 031841	RS 130	1185	245			SEC34-T15N-R10W
AMC 031842	RS 131	1185	247			SEC34-T15N-R10W
AMC 031843	RS 132	1185	249			SEC34-T15N-R10W
AMC 031844	RS 133	1185	251			SEC34-T15N-R10W
AMC 031845	RS 134	1185	253			SEC34-T15N-R10W
AMC 031846	RS 135	1185	255			SEC34-T15N-R10W
AMC 031847	RS 136	1185	257			SEC34-T15N-R10W
AMC 031856	RS 145	1185	275			SEC34-T15N-R10W
AMC 031857	RS 146	1185	277			SEC34-T15N-R10W
AMC 031858	RS 147	1185	279			SEC34-T15N-R10W
AMC 031859	RS 148	1185	281			SEC34-T15N-R10W
AMC 031860	RS 149	1185	283			SEC34-T15N-R10W
AMC 031861	RS 150	1185	285			SEC34-T15N-R10W
AMC 031862	RS 151	1185	287			SEC34-T15N-R10W
AMC 031863	RS 152	1185	289			SEC34-T15N-R10W
AMC 031872	RS 165	1185	307			SEC34-T15N-R10W
AMC 031873	RS 166	1185	309			SEC34-T15N-R10W
AMC 031874	RS 167	1185	311			SEC34-T15N-R10W
AMC 031875	RS 168	1185	313			SEC34-T15N-R10W
AMC 031884	RS 181	1185	331			SEC34-T15N-R10W
AMC 031885	RS 182	1185	333			SEC34-T15N-R10W
AMC 031886	RS 183	1185	335			SEC34-T15N-R10W
AMC 031887	RS 184	1185	337			SEC34-T15N-R10W
AMC 031896	RS 197	1185	355			SEC34-T15N-R10W
AMC 031897	RS 198	1185	357			SEC34-T15N-R10W
AMC 031898	RS 199	1185	359			SEC34-T15N-R10W
AMC 031899	RS 200	1185	361			SEC34-T15N-R10W
AMC 031900	RS 213	1185	363			SEC34-T15N-R10W
AMC 031901	RS 214	1185	365			SEC34-T15N-R10W
AMC 031902	RS 215	1185	367			SEC34-T15N-R10W
AMC 031903	RS 216	1185	369			SEC34-T15N-R10W
AMC 038690	DEER NO. 3	580	730			SEC12-T14N-R10W
AMC 038691	DEER NO. 4	580	731			SEC12-T14N-R10W
AMC 038692	DEER NO. 5	580	732			SEC12-T14N-R10W
AMC 038693	DEER NO. 6	580	732			SEC12-T14N-R10W
AMC 038694	DEER NO. 7A	580	731			SEC12-T14N-R10W
AMC 038695	DEER NO. 8A	580	732			SEC12-T14N-R10W

Date: 3/13/2012

PHOENIX, ARIZONA
 2012 AUG 10 P 1:12

RECEIVED
 BLM AZ STATE OFFICE

RECORDERS MEMO: LEGIBILITY
 QUESTIONABLE FOR GOOD REPRODUCTION

RECEIVED
 BLM AZ STATE OFFICE
 2012 DEC 27 P 1:41

38/se




Exhibit A

County: Yavapai

State: AZ

BLM Serial #	Claim Name	Original Recording		Amended Recording		Location
		Recording #	Page #	Recording #	Page #	
AMC 038696	DEER NO. 9	580	881			SEC12-T14N-R10W
AMC 038708	DEER # 21	669	962			SEC12-T14N-R10W
AMC 038709	DEER # 22	669	963			SEC12-T14N-R10W
AMC 038710	DEER # 23	669	964			SEC12-T14N-R10W
AMC 038711	DEER # 24	669	965			SEC12-T14N-R10W
AMC 038712	DEER # 25	669	966			SEC12-T14N-R10W
AMC 038713	DEER # 26	669	967			SEC12-T14N-R10W
AMC 038714	DEER # 27	669	968			SEC12-T14N-R10W
AMC 038715	DEER # 28	669	969			SEC13-T14N-R10W
AMC 038716	DEER # 29	669	970			SEC13-T14N-R10W
AMC 038717	DEER # 30	669	971			SEC12-T14N-R10W
AMC 038718	DEER # 31	669	972			SEC12-T14N-R10W
AMC 038719	DEER # 32	669	973			SEC12-T14N-R10W
AMC 038720	DEER # 33	669	974			SEC12-T14N-R10W
AMC 038721	DEER # 34	669	975			SEC13-T14N-R10W
AMC 038722	DEER # 35	669	976			SEC13-T14N-R10W
AMC 038723	DEER # 36	669	977			SEC13-T14N-R10W
AMC 038724	DEER # 37	669	978			SEC13-T14N-R10W
AMC 038725	DEER # 38	669	979			SEC12-T14N-R10W
AMC 038726	DEER # 39	669	980			SEC12-T14N-R10W
AMC 038727	DEER # 40	669	981			SEC12-T14N-R10W
AMC 038728	DEER # 41	669	982			SEC12-T14N-R10W
AMC 038729	DEER # 42	669	983			SEC13-T14N-R10W
AMC 038730	DEER # 43	669	984			SEC13-T14N-R10W
AMC 038731	DEER # 44	669	985			SEC13-T14N-R10W
AMC 038732	DEER # 45	669	986			SEC13-T14N-R10W
AMC 038733	DEER # 46	669	987			SEC13-T14N-R10W
AMC 038734	DEER # 47	669	988			SEC13-T14N-R10W
AMC 038735	DEER # 48	669	989			SEC11-T14N-R10W
AMC 038736	DEER # 49	669	990			SEC11-T14N-R10W
AMC 038737	DEER # 50	669	991			SEC14-T14N-R10W
AMC 038738	DEER # 51	669	992			SEC14-T14N-R10W
AMC 038739	DEER # 52	669	993			SEC14-T14N-R10W
AMC 038740	DEER # 53 (RELOCATION)	695	390			SEC13-T14N-R10W
AMC 038741	DEER # 54	669	995			SEC14-T14N-R10W
AMC 038742	DEER # 55	669	996			SEC14-T14N-R10W
AMC 038743	DEER # 56	669	997			SEC14-T14N-R10W
AMC 038744	DEER # 57	669	998			SEC14-T14N-R10W

Date: 3/13/2012

RECEIVED
 BLM AZ STATE OFFICE
 2012 DEC 27 P 1:41

RECEIVED
 BLM AZ STATE OFFICE
 2012 AUG 10 P 1:12
 Page 2

RECORDERS MEMO: LEGIBILITY
 QUESTIONABLE FOR GOOD REPRODUCTION

38/50



Exhibit A

County: Yavapai

State: AZ

BLM Serial #	Claim Name	Original Recording		Amended Recording		Location
		Recording #	Page #	Recording #	Page #	
AMC 038745	DEER # 58	669	999			SEC14-T14N-R10W
AMC 038746	DEER # 59	670	001			SEC14-T14N-R10W
AMC 038747	DEER # 60 (RELOCATION)	695	391			SEC14-T14N-R10W
AMC 038748	DEER # 61	670	003			SEC14-T14N-R10W
AMC 038749	DEER # 62	670	004			SEC14-T14N-R10W
AMC 038750	DEER # 63	670	005			SEC14-T14N-R10W
AMC 038751	DEER # 64	670	006			SEC14-T14N-R10W
AMC 038767	DEER # 81	938	474			SEC12-T14N-R10W
AMC 038768	DEER # 82	938	475			SEC12-T14N-R10W
AMC 038769	DEER # 83	938	476			SEC12-T14N-R10W
AMC 038770	DEER # 84	938	477			SEC12-T14N-R10W
AMC 061004	BONANZA	156	243	1385	655	SEC07-T14N-R09W
AMC 061005	POLARIS	156	247	4214	514	SEC08-T14N-R09W
AMC 062882	KEYNOTE	108	189			SEC20-T14N-R09W
AMC 062883	MOON ANCHOR	076	374			SEC19-T14N-R09W
AMC 062884	BIRD EYE	078	375			SEC19-T14N-R09W
AMC 062885	LONGVIEW	050	191			SEC30-T14N-R09W
AMC 062886	NINO	017	007	071	025	SEC19-T14N-R09W
AMC 062887	QUEEN EXTENSION #1	004	538			SEC20-T14N-R09W
AMC 062888	BRUCE #1	608	348			SEC19-T14N-R09W
AMC 062889	BRUCE #3	608	350			SEC19-T14N-R09W
AMC 062890	R & R #2	608	345			SEC18-T14N-R09W
AMC 062891	JOS #5	576	129			SEC19-T14N-R09W
AMC 062892	JOS #6	576	130			SEC19-T14N-R09W
AMC 062893	CYPRUS NO 1	005	483	025	589	SEC20-T14N-R09W
AMC 062894	CYPRUS NO 2	005	484	025	590	SEC20-T14N-R09W
AMC 062895	CYPRUS NO 3	005	485	025	591	SEC20-T14N-R09W
AMC 062896	CYPRUS NO. 4	013	022	049	525	SEC20-T14N-R09W
AMC 062897	CYPRUS NO. 5	013	023	049	526	SEC17-T14N-R09W
AMC 062898	CYPRUS NO 6	013	024	049	527	SEC20-T14N-R09W
AMC 062899	CYPRUS #7	049	528			SEC19-T14N-R09W
AMC 062900	CYPRUS #8	049	529			SEC19-T14N-R09W
AMC 062901	CYPRUS #9	049	530			SEC19-T14N-R09W
AMC 062902	CYPRUS #10	049	531			SEC19-T14N-R09W
AMC 062903	CYPRUS #11	049	532			SEC19-T14N-R09W
AMC 062904	CYPRUS #12	049	533			SEC19-T14N-R09W
AMC 062905	CYPRUS #13	049	534			SEC19-T14N-R09W

RECEIVED
BLM AZ STATE OFFICE

RECEIVED
BLM AZ STATE OFFICE
2012 AUG 10 P 1:13
PHOENIX ARIZONA

Date: 3/13/2012

RECORDERS MEMO: LEGIBILITY
QUESTIONABLE FOR GOOD REPRODUCTION

31
28/SC

Exhibit A

County: Yavapai

State: AZ

BLM Serial #	Claim Name	Original Recording		Amended Recording		Location
		Recording #	Page #	Recording #	Page #	
AMC 062906	CYPRUS # 14	071	024			SEC20-T14N-R09W
AMC 062907	CYPRUS #15	162	190			SEC18-T14N-R09W
AMC 062908	L. & W.	015	227			SEC19-T14N-R09W
AMC 062909	L. & W. NO. 3	015	230			SEC19-T14N-R09W
AMC 062910	L. & W. NO. 4	015	231			SEC19-T14N-R09W
AMC 062911	L. & W. NO. 5	015	232			SEC19-T14N-R09W
AMC 062912	BETA NO. 1	013	546			SEC19-T14N-R09W
AMC 062913	BETA NO. 2	013	547	025	588	SEC19-T14N-R09W
AMC 062914	BETA NO. 3	013	548			SEC19-T14N-R09W
AMC 062915	PLYMOUTH	131	046			SEC17-T14N-R09W
AMC 062916	PLYMOUTH EXTENSION	156	246			SEC20-T14N-R09W
AMC 062917	VALENCIA	156	248			SEC17-T14N-R09W
AMC 063176	OCTAROON	144	367			SEC14-T14N-R10W
AMC 063177	OCTAROON NO. 1	144	368			SEC14-T14N-R10W
AMC 063178	RED MT. COPPER NO 1	358	215			SEC14-T14N-R10W
AMC 063179	RED MT. COPPER NO 2	358	216			SEC14-T14N-R10W
AMC 063180	RED MT. COPPER NO 3	358	217			SEC14-T14N-R10W
AMC 063181	RED MT. COPPER NO 4	358	218			SEC14-T14N-R10W
AMC 063182	RED MT. COPPER NO 5	358	219			SEC14-T14N-R10W
AMC 063183	RED MT. COPPER NO 6	358	220			SEC14-T14N-R10W
AMC 063184	RED MT. COPPER NO 7	358	221			SEC14-T14N-R10W
AMC 063185	RED MT. COPPER NO 8	358	222			SEC14-T14N-R10W
AMC 063186	RED MT. COPPER NO 9	358	223			SEC23-T14N-R10W
AMC 063187	COPPER-RIDGE NO 1	358	206			SEC14-T14N-R10W
AMC 063188	COPPER-RIDGE NO 2	358	207			SEC15-T14N-R10W
AMC 063189	COPPER-RIDGE NO 3	358	208			SEC15-T14N-R10W
AMC 063190	COPPER RIDGE NO 4	358	209			SEC14-T14N-R10W
AMC 063191	COPPER RIDGE NO 5	358	210			SEC15-T14N-R10W
AMC 063192	COPPER RIDGE NO 6	358	211			SEC22-T14N-R10W
AMC 063193	COPPER RIDGE NO 7	358	212			SEC22-T14N-R10W
AMC 063194	COPPER RIDGE NO 8	358	214			SEC22-T14N-R10W
AMC 063195	COPPER RIDGE NO 9	358	214			SEC22-T14N-R10W
AMC 063196	ISO #1	563	346			SEC14-T14N-R10W

Date: 3/13/2012

RECEIVED
 BLM AZ STATE OFFICE

RECEIVED
 BLM AZ STATE OFFICE

RECORDERS MEMO: LEGIBILITY
 QUESTIONABLE FOR GOOD REPRODUCTION

38/52



Exhibit A

County: Yavapai

State: AZ

BLM Serial #	Claim Name	Original Recording		Amended Recording		Location
		Recording #	Page #	Recording #	Page #	
AMC 063197	ISO #2	563	347			SEC15-T14N-R10W
AMC 063198	ISO #3	563	348			SEC15-T14N-R10W
AMC 063199	ISO #4	563	349			SEC15-T14N-R10W
AMC 063200	ISO #5	563	350			SEC15-T14N-R10W
AMC 063201	ISO #6	563	351			SEC15-T14N-R10W
AMC 063202	ISO #7	563	352			SEC15-T14N-R10W
AMC 063203	ISO #8	563	353			SEC23-T14N-R10W
AMC 063204	ISO #9	563	354			SEC23-T14N-R10W
AMC 063205	ISO #10	563	355			SEC23-T14N-R10W
AMC 063206	ISO #11	563	356			SEC22-T14N-R10W
AMC 063207	ISO #12	563	357			SEC22-T14N-R10W
AMC 063208	ISO #13	563	358			SEC22-T14N-R10W
AMC 063209	ISO #14	563	359			SEC15-T14N-R10W
AMC 063210	ISO #15	568	502			SEC22-T14N-R10W
AMC 063211	ISO #16	568	503			SEC15-T14N-R10W
AMC 063227	JLM 10	1230	885			SEC15-T14N-R10W
AMC 063228	JLM 11	1230	887	4214	516	SEC08-T14N-R09W
AMC 063249	CY-6(A)	905	230			SEC08-T14N-R09W
AMC 063250	CY-7	905	231	4680	531	SEC08-T14N-R09W
AMC 063251	CY-8(A)	905	232			SEC08-T14N-R09W
AMC 063252	CY-9(A)	905	233	4680	534	SEC08-T14N-R09W
AMC 063254	CY-11(A)	905	235	4680	532	SEC08-T14N-R09W
AMC 079981	R & R #1	608	344	4680	533	SEC08-T14N-R09W
AMC 079982	R & R #3	608	346			SEC19-T14N-R09W
AMC 079983	R & R #4	608	347			SEC18-T14N-R09W
AMC 079984	BRUCE #2	608	349			SEC19-T14N-R09W
AMC 079985	JOS #1	576	125			SEC19-T14N-R09W
AMC 079986	JOS #2	576	126			SEC19-T14N-R09W
AMC 079987	JOS #3	576	127			SEC19-T14N-R09W
AMC 079988	JOS #4	576	128	761	181	SEC19-T14N-R09W
AMC 079989	COMBINE NO. 2	511	463			SEC19-T14N-R09W
AMC 079990	L. & W. NO. 1	015	228			SEC18-T14N-R09W
AMC 079991	L. & W. NO. 2	015	229			SEC19-T14N-R09W
AMC 079992	L. & W. NO. 6	015	233			SEC19-T14N-R09W
AMC 079993	L. & W. FRACTION	015	226			SEC19-T14N-R09W
AMC 079994	POSSIBILITIES NO. 1	015	225	761	182	SEC19-T14N-R09W
AMC 131683	PONDEROSA	1385	650			SEC19-T14N-R09W
AMC 159967	BM 1	1441	332	4214	515	SEC07-T14N-R09W
						SEC26-T15N-R10W

RECEIVED
BLM STATE OFFICE

RECEIVED
BLM AZ STATE OFFICE
2012 AUG 10 P 1:13
PHOENIX, ARIZONA

Date: 3/13/2012

RECORDERS MEMO: LEGIBILITY
 QUESTIONABLE FOR GOOD REPRODUCTION

2/8/12

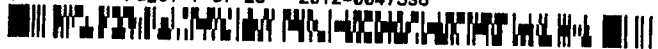


Exhibit A

County: Yavapai

State: AZ

BLM Serial #	Claim Name	Original Recording		Amended Recording		Location
		Recording #	Page #	Recording #	Page #	
AMC 159968	BM 2	1441	334			SEC26-T15N-R10W
AMC 305766	BEV 1	2265	277			SEC09-T14N-R09W
AMC 305767	BEV 2	2265	279			SEC09-T14N-R09W
AMC 305768	BEV 3	2265	281			SEC09-T14N-R09W
AMC 305769	BEV 4	2265	283			SEC09-T14N-R09W
AMC 305770	BEV 5	2265	285			SEC09-T14N-R09W
AMC 305771	BEV 6	2265	287			SEC09-T14N-R09W
AMC 305772	BEV 7	2265	289			SEC09-T14N-R09W
AMC 305773	BEV 8	2265	291			SEC09-T14N-R09W
AMC 305774	BEV 9	2265	293			SEC09-T14N-R09W
AMC 305775	BEV 10	2265	295			SEC09-T14N-R09W
AMC 305776	BEV 11	2265	297			SEC09-T14N-R09W
AMC 305777	BEV 12	2265	299			SEC09-T14N-R09W
AMC 305778	BEV 13	2265	301			SEC09-T14N-R09W
AMC 305779	BEV 14	2265	303			SEC09-T14N-R09W
AMC 305780	BEV 15	2265	305			SEC09-T14N-R09W
AMC 305781	BEV 16	2265	307			SEC09-T14N-R09W
AMC 305782	BEV 17	2265	309			SEC09-T14N-R09W
AMC 305783	BEV 18	2265	311			SEC09-T14N-R09W
AMC 305784	BEV 19	2265	313			SEC09-T14N-R09W
AMC 305785	BEV 20	2265	315			SEC09-T14N-R09W
AMC 305786	BEV 21	2265	317			SEC09-T14N-R09W
AMC 305787	BEV 22	2265	319			SEC09-T14N-R09W
AMC 305788	BEV 23	2265	321			SEC09-T14N-R09W
AMC 305789	BEV 24	2265	323			SEC09-T14N-R09W
AMC 305790	BEV 25	2265	325			SEC09-T14N-R09W
AMC 305791	BEV 26	2265	327			SEC09-T14N-R09W
AMC 305792	BEV 27	2265	329			SEC09-T14N-R09W
AMC 305793	BEV 28	2265	331			SEC09-T14N-R09W
AMC 305794	BEV 29	2265	333			SEC09-T14N-R09W
AMC 305795	BEV 30	2265	335			SEC09-T14N-R09W
AMC 305796	BEV 31	2265	337			SEC09-T14N-R09W
AMC 305797	BEV 32	2265	339			SEC09-T14N-R09W
AMC 305798	BEV 33	2265	341			SEC09-T14N-R09W
AMC 305799	BEV 34	2265	343			SEC09-T14N-R09W
AMC 305800	BEV 35	2265	345			SEC09-T14N-R09W
AMC 305801	BEV 36	2265	347			SEC09-T14N-R09W
AMC 305802	BEV 37	2265	349			SEC09-T14N-R09W

RECEIVED
BLM AZ STATE OFFICE

RECEIVED
PHOENIX, ARIZONA
2012 AUG 10 P 1:13

Date: 3/13/2012

RECEIVED
BLM AZ STATE OFFICE

RECORDERS MEMO: LEGIBILITY
 QUESTIONABLE FOR GOOD REPRODUCTION

Handwritten signature




Exhibit A

County: Yavapai

State: AZ

BLM Serial #	Claim Name	Original Recording		Amended Recording		Location
		Recording #	Page #	Recording #	Page #	
AMC 305803	BEV 38	2265	351			SEC09-T14N-R09W
AMC 305804	BEV 39	2265	353			SEC09-T14N-R09W
AMC 305805	BEV 40	2265	355			SEC09-T14N-R09W
AMC 305806	BEV 41	2265	357			SEC09-T14N-R09W
AMC 305807	BEV 42	2265	359			SEC09-T14N-R09W
AMC 305808	BEV 43	2265	361			SEC09-T14N-R09W
AMC 305809	BEV 44	2265	363			SEC09-T14N-R09W
AMC 305810	BEV 45	2265	365			SEC09-T14N-R09W
AMC 305811	BEV 46	2265	367			SEC09-T14N-R09W
AMC 305812	BEV 47	2265	369			SEC09-T14N-R09W
AMC 305813	BEV 48	2265	371			SEC09-T14N-R09W
AMC 305814	BEV 49	2265	373			SEC09-T14N-R09W
AMC 305815	BEV 50	2265	375			SEC09-T14N-R09W
AMC 305816	BEV 51	2265	377			SEC09-T14N-R09W
AMC 305817	BEV 52	2265	379			SEC09-T14N-R09W
AMC 305818	BEV 53	2265	381			SEC09-T14N-R09W
AMC 305819	BEV 54	2265	383			SEC09-T14N-R09W
AMC 308466	FSM #1	2297	161			SEC20-T14N-R09W
AMC 308467	FSM #2	2297	163			SEC20-T14N-R09W
AMC 308468	FSM #3	2297	165			SEC20-T14N-R09W
AMC 308469	FSM #4	2297	167			SEC20-T14N-R09W
AMC 308470	FSM #5	2297	169			SEC20-T14N-R09W
AMC 308471	FSM #6	2297	171			SEC20-T14N-R09W
AMC 308472	FSM #7	2297	173			SEC20-T14N-R09W
AMC 308473	JWH #1	2297	105			SEC07-T14N-R09W
AMC 308474	JWH #2	2297	107			SEC07-T14N-R09W
AMC 308475	JWH #3	2297	109			SEC07-T14N-R09W
AMC 308476	JWH #4	2297	111			SEC07-T14N-R09W
AMC 308477	JWH #5	2297	113			SEC07-T14N-R09W
AMC 308478	JWH #6	2297	115			SEC07-T14N-R09W
AMC 308479	JWH #7	2297	117			SEC07-T14N-R09W
AMC 308480	JWH #8	2297	119			SEC07-T14N-R09W
AMC 308481	JWH #9	2297	121			SEC07-T14N-R09W
AMC 308482	JWH #10	2297	123			SEC07-T14N-R09W
AMC 308483	JWH #11	2297	125			SEC07-T14N-R09W
AMC 308484	JWH #12	2297	127			SEC07-T14N-R09W
AMC 308485	JWH #13	2297	131			SEC07-T14N-R09W
AMC 308486	JWH #14	2297	131			SEC07-T14N-R09W

RECEIVED
BLM AZ STATE OFFICE

2012 DEC 27 P 1:41

PHOENIX, ARIZONA

2012 AUG 10 P 1:13

RECEIVED
BLM AZ STATE OFFICE

Date: 3/13/2012

RECORDERS MEMO: LEGIBILITY
 QUESTIONABLE FOR GOOD REPRODUCTION

28/10

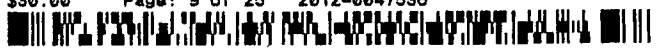


Exhibit A

County: Yavapai

State: AZ

BLM Serial #	Claim Name	Original Recording		Amended Recording		Location
		Recording #	Page #	Recording #	Page #	
AMC 308487	JWH #15	2297	133			SEC07-T14N-R09W
AMC 308488	JWH #16	2297	135			SEC07-T14N-R09W
AMC 308489	JWH #17	2297	137			SEC07-T14N-R09W
AMC 308490	JWH #18	2297	139			SEC07-T14N-R09W
AMC 308491	JWH #19	2297	141			SEC07-T14N-R09W
AMC 308492	JWH #20	2297	143			SEC07-T14N-R09W
AMC 308493	JWH #21	2297	145			SEC18-T14N-R09W
AMC 308494	JWH #22	2297	147			SEC18-T14N-R09W
AMC 308495	JWH #23	2297	149			SEC18-T14N-R09W
AMC 308496	JWH #24	2297	151			SEC18-T14N-R09W
AMC 308497	JWH #25	2297	153			SEC18-T14N-R09W
AMC 308498	JWH #26	2297	155			SEC18-T14N-R09W
AMC 308499	JWH #27	2297	157			SEC18-T14N-R09W
AMC 308500	JWH #28	2297	159			SEC18-T14N-R09W
AMC 308501	JWH #29	2298	320			SEC13-T14N-R10W
AMC 308502	JWH #30	2298	322			SEC13-T14N-R10W
AMC 308503	JWH #31	2298	324			SEC18-T14N-R09W
AMC 308504	JWH #32	2298	326			SEC18-T14N-R09W
AMC 308505	JWH #33	2298	328			SEC18-T14N-R09W
AMC 308506	JWH #34	2298	330			SEC18-T14N-R09W
AMC 308507	JWH #35	2298	332			SEC18-T14N-R09W
AMC 308508	JWH #36	2298	334			SEC18-T14N-R09W
AMC 308509	JWH #37	2298	336			SEC18-T14N-R09W
AMC 308510	JWH #38	2298	338			SEC13-T14N-R10W
AMC 308511	JWH #39	2298	340			SEC13-T14N-R10W
AMC 308512	JWH #40	2298	342			SEC13-T14N-R10W
AMC 308513	JWH #41	2298	344			SEC18-T14N-R09W
AMC 308514	JWH #42	2298	346			SEC18-T14N-R09W
AMC 308515	JWH #43	2298	348			SEC18-T14N-R09W
AMC 308516	JWH #44	2298	350			SEC18-T14N-R09W
AMC 308517	JWH #45	2298	352			SEC18-T14N-R09W
AMC 308518	JWH #46	2298	354			SEC18-T14N-R09W
AMC 308519	JWH #47	2298	356			SEC18-T14N-R09W
AMC 308520	JWH #48	2298	358			SEC18-T14N-R09W
AMC 308521	JWH #49	2298	360			SEC13-T14N-R10W
AMC 308522	JWH #50	2298	362			SEC13-T14N-R10W
AMC 308523	JWH #51	2298	364			SEC18-T14N-R09W
AMC 308524	JWH #52	2298	368			SEC18-T14N-R09W

Date: 3/13/2012

RECEIVED
 BLM AZ STATE OFFICE
 2012 AUG 10 P 1:13
 PHOENIX, ARIZONA

RECEIVED
 BLM AZ STATE OFFICE
 2012 DEC 27 P 1:42

RECORDERS MEMO: LEGIBILITY
 QUESTIONABLE FOR GOOD REPRODUCTION

38/6

Exhibit A

County: Yavapai

State: AZ

BLM Serial #	Claim Name	Original Recording		Amended Recording		Location
		Recording #	Page #	Recording #	Page #	
AMC 308525	JWH #53	2298	368			SEC18-T14N-R09W
AMC 308526	JWH #54	2298	370			SEC18-T14N-R09W
AMC 308527	JWH #55	2298	372			SEC18-T14N-R09W
AMC 308528	JWH #56	2298	374			SEC18-T14N-R09W
AMC 308529	JWH #57	2298	376			SEC18-T14N-R09W
AMC 308530	JWH #58	2298	378			SEC18-T14N-R09W
AMC 308531	JWH #59	2298	380			SEC18-T14N-R09W
AMC 308532	JWH #60	2298	382			SEC18-T14N-R09W
AMC 308533	JWH #61	2298	384			SEC19-T14N-R09W
AMC 308534	JWH #62	2298	386			SEC19-T14N-R09W
AMC 308535	JWH #63	2298	388			SEC19-T14N-R09W
AMC 308536	JWH #64	2298	390			SEC19-T14N-R09W
AMC 308537	JWH #65	2298	392			SEC19-T14N-R09W
AMC 308538	JWH #66	2298	394			SEC19-T14N-R09W
AMC 308539	JWH #67	2298	396			SEC19-T14N-R09W
AMC 308540	JWH #68	2298	398			SEC19-T14N-R09W
AMC 308541	JWH #69	2298	400			SEC19-T14N-R09W
AMC 308542	JWH #70	2298	402			SEC24-T14N-R10W
AMC 308543	JWH #71	2298	404			SEC24-T14N-R10W
AMC 308544	JWH #72	2298	406			SEC24-T14N-R10W
AMC 308545	JWH #73	2298	408			SEC24-T14N-R10W
AMC 308546	JWH #74	2298	410			SEC24-T14N-R10W
AMC 308547	JWH #75	2298	412			SEC24-T14N-R10W
AMC 308548	JWH #76	2298	414			SEC24-T14N-R10W
AMC 308549	JWH #77	2298	416			SEC24-T14N-R10W
AMC 317120	LAW 1	2407	887			SEC28-T15N-R10W
AMC 317121	LAW 2	2407	889			SEC28-T15N-R10W
AMC 317122	LAW 3	2407	891			SEC28-T15N-R10W
AMC 317123	LAW 4	2407	893			SEC28-T15N-R10W
AMC 317124	LAW 5	2407	895			SEC28-T15N-R10W
AMC 317125	LAW 6	2407	897			SEC33-T15N-R10W
AMC 317126	LAW 7	2407	899			SEC33-T15N-R10W
AMC 317127	LAW 8	2407	901			SEC33-T15N-R10W
AMC 317128	LAW 9	2407	903			SEC33-T15N-R10W
AMC 317129	LAW 10	2407	905			SEC33-T15N-R10W
AMC 317130	LAW 11	2407	907			SEC33-T15N-R10W
AMC 317131	LAW 12	2407	909			SEC33-T15N-R10W
AMC 317132	LAW 13	2407	911			SEC28-T15N-R10W

RECEIVED
 CLM AZ STATE OFFICE
 2012 AUG 27 P 1:42

RECEIVED
 BLM AZ STATE OFFICE
 2012 AUG 10 P 1:13

Date: 3/13/2012

RECORDERS MEMO: LEGISLITY
 QUESTIONABLE FOR GOOD REPRODUCTION

3/13/12

Exhibit A

County: Yavapai

State: AZ

BLM Serial #	Claim Name	Original Recording		Amended Recording		Location
		Recording #	Page #	Recording #	Page #	
AMC 317133	LAW 14	2407	913			SEC28-T15N-R10W
AMC 317134	LAW 15	2407	915			SEC28-T15N-R10W
AMC 317135	LAW 16	2407	917			SEC28-T15N-R10W
AMC 317136	LAW 17	2407	919			SEC33-T15N-R10W
AMC 317137	LAW 18	2407	921			SEC33-T15N-R10W
AMC 317138	LAW 19	2407	923			SEC33-T15N-R10W
AMC 317139	LAW 20	2407	925			SEC33-T15N-R10W
AMC 317140	LAW 21	2407	927			SEC33-T15N-R10W
AMC 317141	LAW 22	2407	929			SEC33-T15N-R10W
AMC 317142	LAW 23	2407	931			SEC33-T15N-R10W
AMC 317143	LAW 24	2407	933			SEC33-T15N-R10W
AMC 317144	LAW 25	2407	934			SEC28-T15N-R10W
AMC 317145	LAW 26	2407	936			SEC28-T15N-R10W
AMC 317146	LAW 27	2407	938			SEC28-T15N-R10W
AMC 317147	LAW 28	2407	940			SEC28-T15N-R10W
AMC 317148	LAW 29	2407	942			SEC28-T15N-R10W
AMC 317149	LAW 30	2407	943			SEC28-T15N-R10W
AMC 317150	LAW 31	2407	945			SEC28-T15N-R10W
AMC 317151	LAW 32	2407	947			SEC28-T15N-R10W
AMC 317152	LAW 33	2407	949			SEC33-T15N-R10W
AMC 317153	LAW 34	2407	951			SEC33-T15N-R10W
AMC 317154	LAW 35	2407	953			SEC33-T15N-R10W
AMC 317155	LAW 36	2407	955			SEC33-T15N-R10W
AMC 317156	LAW 37	2407	957			SEC33-T15N-R10W
AMC 317157	LAW 38	2407	959			SEC33-T15N-R10W
AMC 317158	LAW 39	2407	961			SEC33-T15N-R10W
AMC 317159	LAW 40	2407	963			SEC33-T15N-R10W
AMC 317160	LAW 41	2407	965			SEC28-T15N-R10W
AMC 317161	LAW 42	2407	967			SEC28-T15N-R10W
AMC 317162	LAW 43	2407	969			SEC28-T15N-R10W
AMC 317163	LAW 44	2407	971			SEC28-T15N-R10W
AMC 317164	LAW 45	2407	973			SEC28-T15N-R10W
AMC 317165	LAW 46	2407	975			SEC28-T15N-R10W
AMC 317166	LAW 47	2407	977			SEC28-T15N-R10W
AMC 317167	LAW 48	2407	979			SEC28-T15N-R10W
AMC 317168	LAW 49	2407	981			SEC33-T15N-R10W
AMC 317169	LAW 50					SEC33-T15N-R10W
AMC 317170	LAW 51	2407	985			SEC33-T15N-R10W

Date: 3/13/2012

2012 AUG 10 P 1:13

Page 10

RECORDERS MEMO: LEGIBILITY
 QUESTIONABLE FOR GOOD REPRODUCTION

RECEIVED
 BLM AZ STATE OFFICE

RECEIVED
 BLM AZ STATE OFFICE
 2012 DEC 27 P 1:42

38/ce




Exhibit A

County: Yavapai

State: AZ

BLM Serial #	Claim Name	Original Recording		Amended Recording		Location
		Recording #	Page #	Recording #	Page #	
AMC 317171	LAW 52	2407	987			SEC33-T15N-R10W
AMC 317172	LAW 53	2407	989			SEC33-T15N-R10W
AMC 317173	LAW 54	2407	991			SEC33-T15N-R10W
AMC 317174	LAW 55	2407	993			SEC33-T15N-R10W
AMC 317175	LAW 56	2407	995			SEC33-T15N-R10W
AMC 317176	LAW 57	2407	997			SEC33-T15N-R10W
AMC 317177	LAW 58	2407	999			SEC28-T15N-R10W
AMC 317178	LAW 59	2408	1			SEC28-T15N-R10W
AMC 317179	LAW 60	2408	3			SEC28-T15N-R10W
AMC 317180	LAW 61	2408	5			SEC28-T15N-R10W
AMC 317181	LAW 62	2408	7			SEC28-T15N-R10W
AMC 317182	LAW 63	2408	9			SEC28-T15N-R10W
AMC 317183	LAW 64	2408	11			SEC28-T15N-R10W
AMC 317184	LAW 65	2408	13			SEC28-T15N-R10W
AMC 317185	LAW 66	2408	15			SEC33-T15N-R10W
AMC 317186	LAW 67	2408	17			SEC33-T15N-R10W
AMC 317187	LAW 68	2408	19			SEC33-T15N-R10W
AMC 317188	LAW 69	2408	21			SEC33-T15N-R10W
AMC 317189	LAW 70	2408	23			SEC33-T15N-R10W
AMC 317190	LAW 71	2408	25			SEC33-T15N-R10W
AMC 317191	LAW 72	2408	27			SEC33-T15N-R10W
AMC 317192	LAW 73	2408	29			SEC33-T15N-R10W
AMC 317193	LAW 74	2408	31			SEC28-T15N-R10W
AMC 317194	LAW 75	2408	33			SEC28-T15N-R10W
AMC 317195	LAW 76	2408	35			SEC28-T15N-R10W
AMC 317196	LAW 77	2408	37			SEC28-T15N-R10W
AMC 317197	LAW 78	2408	39			SEC28-T15N-R10W
AMC 317198	LAW 79	2408	41			SEC28-T15N-R10W
AMC 317199	LAW 80	2408	43			SEC28-T15N-R10W
AMC 317200	LAW 81	2408	45			SEC28-T15N-R10W
AMC 317201	LAW 82	2408	47			SEC33-T15N-R10W
AMC 317202	LAW 83	2408	49			SEC33-T15N-R10W
AMC 317203	LAW 84	2408	51			SEC33-T15N-R10W
AMC 317204	LAW 85	2408	53			SEC33-T15N-R10W
AMC 317205	LAW 86	2408	55			SEC33-T15N-R10W
AMC 317206	LAW 87	2408	57			SEC33-T15N-R10W
AMC 317207	LAW 88	2408	59			SEC33-T15N-R10W
AMC 317208	LAW 89	2408	61			SEC28-T15N-R10W

RECEIVED
BLM AZ STATE OFFICE

2012 DEC 27 P 1:42

RECEIVED
BLM AZ STATE OFFICE
2012 AUG 10 P 1:13

Date: 3/13/2012

RECORDERS MEMO: LEGIBILITY
QUESTIONABLE FOR GOOD REPRODUCTION

38/50

Exhibit A

County: Yavapai

State: AZ

BLM Serial #	Claim Name	Original Recording		Amended Recording		Location
		Recording #	Page #	Recording #	Page #	
AMC 317209	LAW 90	2408	63			SEC28-T15N-R10W
AMC 317210	LAW 91	2408	65			SEC28-T15N-R10W
AMC 317211	LAW 92	2408	67			SEC28-T15N-R10W
AMC 317212	LAW 93	2408	69			SEC28-T15N-R10W
AMC 317213	LAW 94	2408	71			SEC28-T15N-R10W
AMC 317214	LAW 95	2408	73			SEC28-T15N-R10W
AMC 317215	LAW 96	2408	75			SEC28-T15N-R10W
AMC 317216	LAW 97	2408	77			SEC33-T15N-R10W
AMC 317217	LAW 98	2408	79			SEC33-T15N-R10W
AMC 317218	LAW 99	2408	81			SEC33-T15N-R10W
AMC 317219	LAW 100	2408	83			SEC33-T15N-R10W
AMC 317220	LAW 101	2408	85			SEC33-T15N-R10W
AMC 317221	LAW 102	2408	87			SEC33-T15N-R10W
AMC 317222	LAW 103	2408	89			SEC33-T15N-R10W
AMC 317223	LAW 104	2408	91			SEC33-T15N-R10W
AMC 317224	LAW 105	2408	93			SEC28-T15N-R10W
AMC 317225	LAW 106	2408	95			SEC28-T15N-R10W
AMC 317226	LAW 107	2408	97			SEC28-T15N-R10W
AMC 317227	LAW 108	2408	99			SEC28-T15N-R10W
AMC 317228	LAW 109	2408	101			SEC28-T15N-R10W
AMC 317229	LAW 110	2408	103			SEC28-T15N-R10W
AMC 317230	LAW 111	2408	105			SEC28-T15N-R10W
AMC 317231	LAW 112	2408	107			SEC28-T15N-R10W
AMC 317232	LAW 113	2408	109			SEC33-T15N-R10W
AMC 317233	LAW 114	2408	111			SEC33-T15N-R10W
AMC 317234	LAW 115	2408	113			SEC33-T15N-R10W
AMC 317235	LAW 116	2408	115			SEC33-T15N-R10W
AMC 317236	LAW 117	2408	117			SEC33-T15N-R10W
AMC 317237	LAW 118	2408	119			SEC33-T15N-R10W
AMC 317238	LAW 119	2408	121			SEC33-T15N-R10W
AMC 317239	LAW 120	2408	123			SEC33-T15N-R10W
AMC 317240	LAW 121	2408	125			SEC27-T15N-R10W
AMC 317241	LAW 122	2408	127			SEC27-T15N-R10W
AMC 317242	LAW 123	2408	129			SEC27-T15N-R10W
AMC 317243	LAW 124	2408	131			SEC27-T15N-R10W
AMC 317244	LAW 125	2408	133			SEC27-T15N-R10W
AMC 317245	LAW 126	2408	135			SEC27-T15N-R10W
AMC 317246	LAW 127	2408	137			SEC27-T15N-R10W

Date: 3/13/2012

Page 12

RECEIVED
 BLM AZ STATE OFFICE
 PHOENIX, ARIZONA
 2012 AUG 10 P 1:13

RECEIVED
 BLM AZ STATE OFFICE
 2012 DEC 27 P 1:42

RECORDERS MEMO: LEGIBILITY
 QUESTIONABLE FOR GOOD REPRODUCTION

38/50

Exhibit A

County: Yavapai

State: AZ

BLM Serial #	Claim Name	Original Recording		Amended Recording		Location
		Recording #	Page #	Recording #	Page #	
AMC 317247	LAW 128	2408	139			SEC27-T15N-R10W
AMC 317248	LAW 129	2408	141			SEC34-T15N-R10W
AMC 317249	LAW 130	2408	143			SEC34-T15N-R10W
AMC 317250	LAW 131	2408	145			SEC34-T15N-R10W
AMC 317251	LAW 132	2408	147			SEC34-T15N-R10W
AMC 317252	LAW 133	2408	149			SEC34-T15N-R10W
AMC 317253	LAW 134	2408	151			SEC34-T15N-R10W
AMC 317254	LAW 135	2408	153			SEC34-T15N-R10W
AMC 317255	LAW 136	2408	155			SEC34-T15N-R10W
AMC 317256	LAW 137	2408	157			SEC34-T15N-R10W
AMC 317257	LAW 138	2408	159			SEC34-T15N-R10W
AMC 317258	LAW 139	2408	161			SEC34-T15N-R10W
AMC 317259	LAW 140	2408	163			SEC34-T15N-R10W
AMC 317260	LAW 141	2408	165			SEC34-T15N-R10W
AMC 317261	LAW 142	2408	167			SEC34-T15N-R10W
AMC 317262	LAW 143	2408	169			SEC34-T15N-R10W
AMC 317263	LAW 144	2408	171			SEC34-T15N-R10W
AMC 317268	LAW 149	2408	181			SEC34-T15N-R10W
AMC 317269	LAW 150	2408	183			SEC34-T15N-R10W
AMC 317270	LAW 151	2408	185			SEC34-T15N-R10W
AMC 317271	LAW 152	2408	187			SEC34-T15N-R10W
AMC 317276	LAW 157	2408	197			SEC34-T15N-R10W
AMC 317277	LAW 158	2408	199			SEC34-T15N-R10W
AMC 317278	LAW 159	2408	201			SEC34-T15N-R10W
AMC 317279	LAW 160	2408	203			SEC34-T15N-R10W
AMC 317284	LAW 165	2408	213			SEC35-T15N-R10W
AMC 317285	LAW 166	2408	215			SEC35-T15N-R10W
AMC 317286	LAW 167	2408	217			SEC35-T15N-R10W
AMC 317287	LAW 168	2408	219			SEC35-T15N-R10W
AMC 317292	LAW 173	2408	229			SEC35-T15N-R10W
AMC 317293	LAW 174	2408	231			SEC35-T15N-R10W
AMC 317294	LAW 175	2408	233			SEC35-T15N-R10W
AMC 317295	LAW 176	2408	235			SEC35-T15N-R10W
AMC 317296	LAW 177	2408	237			SEC35-T15N-R10W
AMC 317297	LAW 178	2408	239			SEC35-T15N-R10W
AMC 317298	LAW 179	2408	241			SEC35-T15N-R10W
AMC 317299	LAW 180	2408	243			SEC35-T15N-R10W
AMC 317300	LAW 181	2408	245			SEC35-T15N-R10W

Date: 3/13/2012

RECEIVED
 BLM AZ STATE OFFICE
 2012 AUG 10 P 1:13

RECORDERS MEMO: LEGIBILITY
 QUESTIONABLE FOR GOOD REPRODUCTION

RECEIVED
 BLM AZ STATE OFFICE
 2012 DEC 27 P 1:42

38/50

Exhibit A

County: Yavapai

State: AZ

BLM Serial #	Claim Name	Original Recording		Amended Recording		Location
		Recording #	Page #	Recording #	Page #	
AMC 317301	LAW 182	2408	247			SEC35-T15N-R10W
AMC 317302	LAW 183	2408	249			SEC35-T15N-R10W
AMC 317303	LAW 184	2408	251			SEC35-T15N-R10W
AMC 317304	LAW 185	2408	253			SEC35-T15N-R10W
AMC 317305	LAW 186	2408	255			SEC35-T15N-R10W
AMC 317306	LAW 187	2408	257			SEC35-T15N-R10W
AMC 317307	LAW 188	2408	259			SEC35-T15N-R10W
AMC 317308	LAW 189	2408	261			SEC35-T15N-R10W
AMC 317309	LAW 190	2408	263			SEC35-T15N-R10W
AMC 317310	LAW 191	2408	265			SEC35-T15N-R10W
AMC 317311	LAW 192	2408	267			SEC35-T15N-R10W
AMC 317312	LAW 193	2408	269			SEC26-T15N-R10W
AMC 317313	LAW 194	2408	271			SEC26-T15N-R10W
AMC 317314	LAW 195	2408	273			SEC26-T15N-R10W
AMC 317315	LAW 196	2408	275			SEC26-T15N-R10W
AMC 317316	LAW 197	2408	277			SEC35-T15N-R10W
AMC 317317	LAW 198	2408	279			SEC35-T15N-R10W
AMC 317318	LAW 199	2408	281			SEC35-T15N-R10W
AMC 317319	LAW 200	2408	283			SEC35-T15N-R10W
AMC 317320	LAW 201	2408	285			SEC35-T15N-R10W
AMC 317321	LAW 202	2408	287			SEC35-T15N-R10W
AMC 317322	LAW 203	2408	289			SEC35-T15N-R10W
AMC 317323	LAW 204	2408	291			SEC35-T15N-R10W
AMC 317324	LAW 205	2408	293			SEC26-T15N-R10W
AMC 317325	LAW 206	2408	295			SEC26-T15N-R10W
AMC 317326	LAW 207	2408	297			SEC26-T15N-R10W
AMC 317327	LAW 208	2408	299			SEC35-T15N-R10W
AMC 317328	LAW 209	2408	301			SEC35-T15N-R10W
AMC 317329	LAW 210	2408	303			SEC35-T15N-R10W
AMC 317330	LAW 211	2408	305			SEC35-T15N-R10W
AMC 317331	LAW 212	2408	307			SEC35-T15N-R10W
AMC 317332	LAW 213	2408	309			SEC35-T15N-R10W
AMC 317333	LAW 214	2408	311			SEC35-T15N-R10W
AMC 317334	LAW 215	2408	313			SEC35-T15N-R10W
AMC 317335	LAW 216	2408	315			SEC26-T15N-R10W
AMC 317336	LAW 217	2408	317			SEC26-T15N-R10W
AMC 317337	LAW 218	2408	319			SEC26-T15N-R10W
AMC 317338	LAW 219	2408	321			SEC26-T15N-R10W

Date: 3/13/2012

PHOENIX, ARIZONA

Page 14

RECORDERS MEMO: LEGIBILITY
 QUESTIONABLE FOR GOOD REPRODUCTION

2012 AUG 10 P 1:13
 RECEIVED
 BLM AZ STATE OFFICE

RECEIVED
 BLM AZ STATE OFFICE

2012 DEC 27 P 1:42

35/50

Exhibit A

County: Yavapai

State: AZ

BLM Serial #	Claim Name	Original Recording		Amended Recording		Location
		Recording #	Page #	Recording #	Page #	
AMC 317339	LAW 220	2408	323			SEC35-T15N-R10W
AMC 317340	LAW 221	2408	325			SEC35-T15N-R10W
AMC 317341	LAW 222	2408	327			SEC35-T15N-R10W
AMC 317342	LAW 223	2408	329			SEC35-T15N-R10W
AMC 317343	LAW 224	2408	331			SEC35-T15N-R10W
AMC 317344	LAW 225	2408	333			SEC35-T15N-R10W
AMC 317345	LAW 226	2408	335			SEC35-T15N-R10W
AMC 317346	LAW 227	2408	337			SEC35-T15N-R10W
AMC 317347	LAW 228	2408	339			SEC26-T15N-R10W
AMC 317348	LAW 229	2408	341			SEC26-T15N-R10W
AMC 317349	LAW 230	2408	343			SEC26-T15N-R10W
AMC 317350	LAW 231	2408	345			SEC26-T15N-R10W
AMC 317351	LAW 232	2408	347			SEC26-T15N-R10W
AMC 317352	LAW 233	2408	349			SEC35-T15N-R10W
AMC 317353	LAW 234	2408	351			SEC35-T15N-R10W
AMC 317354	LAW 235	2408	353			SEC35-T15N-R10W
AMC 317355	LAW 236	2408	355			SEC35-T15N-R10W
AMC 317356	LAW 237	2408	357			SEC35-T15N-R10W
AMC 317357	LAW 238	2408	359			SEC35-T15N-R10W
AMC 317358	LAW 239	2408	361			SEC35-T15N-R10W
AMC 317359	LAW 240	2408	363			SEC35-T15N-R10W
AMC 322631	JWH 80	2494	611			SEC07-T14N-R09W
AMC 322632	JWH 81	2494	613			SEC07-T14N-R09W
AMC 322633	JWH 82	2494	615			SEC07-T14N-R09W
AMC 322634	JWH 83	2494	617			SEC07-T14N-R09W
AMC 335326	Callahan #1	3075	723	3137	984	SEC17-T14N-R09W
AMC 335327	Callahan #2	3075	726			SEC17-T14N-R09W
AMC 335328	Callahan #3	3075	729			SEC17-T14N-R09W
AMC 335329	Callahan #4	3075	732			SEC17-T14N-R09W
AMC 335330	Callahan #5	3075	735			SEC17-T14N-R09W
AMC 335331	Callahan #6	3075	738	3137	987	SEC17-T14N-R09W
AMC 335332	Callahan #7	3075	741			SEC17-T14N-R09W
AMC 335333	Callahan #8	3075	744	3137	990	SEC17-T14N-R09W
AMC 335334	Callahan #9	3075	747	3137	993	SEC17-T14N-R09W
AMC 335335	Callahan #10	3075	750			SEC17-T14N-R09W
AMC 335336	Callahan #11	3075	753			SEC17-T14N-R09W
AMC 335337	Callahan #12	3075	756			SEC17-T14N-R09W
AMC 335338	Callahan #13	3075	759			SEC17-T14N-R09W

Date: 3/13/2012

RECEIVED
 BLM AZ STATE OFFICE
 2012 AUG 10 P 1:13
 PHOENIX, ARIZONA

RECEIVED
 BLM AZ STATE OFFICE

28/50

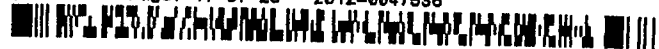


Exhibit A

County: Yavapai

State: AZ

BLM Serial #	Claim Name	Original Recording		Amended Recording		Location
		Recording #	Page #	Recording #	Page #	
AMC 335339	Callahan #14	3075	762	3137	998	SEC17-T14N-R09W
AMC 335340	Callahan #14-Fraction	3075	765			SEC17-T14N-R09W
AMC 335341	Callahan #15	3075	768			SEC17-T14N-R09W
AMC 335342	Callahan #16	3075	771	3137	999	SEC17-T14N-R09W
AMC 335343	Callahan #17	3075	774	3138	001	SEC17-T14N-R09W
AMC 362070	KIM-1	4166	88			SEC09-T14N-R09W
AMC 362071	KIM-2	4166	89			SEC09-T14N-R09W
AMC 362072	KIM-3	4166	90			SEC09-T14N-R09W
AMC 362073	KIM-4	4166	91			SEC09-T14N-R09W
AMC 362074	KIM-5	4166	92			SEC09-T14N-R09W
AMC 362075	KIM-6	4166	93			SEC09-T14N-R09W
AMC 362076	KIM-7	4166	94			SEC09-T14N-R09W
AMC 362077	KIM-8	4166	95			SEC09-T14N-R09W
AMC 362078	KIM-9	4166	96			SEC09-T14N-R09W
AMC 362079	KIM-10	4166	97			SEC09-T14N-R09W
AMC 362080	KIM-11	4166	98			SEC09-T14N-R09W
AMC 362081	KIM-12	4166	99			SEC09-T14N-R09W
AMC 362082	KIM-13	4166	100			SEC09-T14N-R09W
AMC 362083	KIM-14	4166	101			SEC09-T14N-R09W
AMC 362084	KIM-15	4166	102			SEC09-T14N-R09W
AMC 362085	KIM-16	4166	103			SEC09-T14N-R09W
AMC 362086	KIM-17	4166	104			SEC08-T14N-R09W
AMC 362087	KIM-18	4166	105			SEC08-T14N-R09W
AMC 362088	KIM-19	4166	106			SEC08-T14N-R09W
AMC 362089	KIM-20	4166	107			SEC08-T14N-R09W
AMC 362090	KIM-21	4166	108			SEC08-T14N-R09W
AMC 362091	KIM-22	4166	109			SEC08-T14N-R09W
AMC 362092	KIM-23	4166	110			SEC08-T14N-R09W
AMC 362093	KIM-24	4166	111			SEC08-T14N-R09W
AMC 362094	KIM-25	4166	112			SEC08-T14N-R09W
AMC 362095	KIM-26	4166	113			SEC08-T14N-R09W
AMC 362096	KIM-27	4166	114			SEC08-T14N-R09W
AMC 362097	KIM-28	4166	115			SEC08-T14N-R09W
AMC 362098	KIM-29	4166	116			SEC08-T14N-R09W
AMC 362099	KIM-30	4166	117			SEC08-T14N-R09W
AMC 362100	KIM-31	4166	118			SEC09-T14N-R09W
AMC 362101	KIM-32	4166	119			SEC09-T14N-R09W
AMC 362102	KIM-33	4166	119			SEC09-T14N-R09W

RECEIVED
BLM AZ STATE OFFICE

M12 DEC 27 P 1:42
HELEN M. HARRIS
BLM AZ STATE OFFICE

PHOENIX, ARIZONA

Date: 3/13/2012

Page 16

2012 AUG 10 P 1:13

RECORDERS MEMO: LEGIBILITY
QUESTIONABLE FOR GOOD REPRODUCTION

RECEIVED
BLM AZ STATE OFFICE

25/82

Exhibit A

County: Yavapai

State: AZ

BLM Serial#	Claim Name	Original Recording		Amended Recording		Location
		Recording #	Page #	Recording #	Page #	
AMC 364582	WP-1	4214	518			SEC08-T14N-R09W
AMC 364583	WP-2	4214	519			SEC08-T14N-R09W
AMC 364584	WP-3	4214	520			SEC08-T14N-R09W
AMC 364585	WP-4	4214	521			SEC08-T14N-R09W
AMC 364586	WP-5	4214	522			SEC08-T14N-R09W
AMC 364587	WP-6	4214	523			SEC08-T14N-R09W
AMC 364588	WP-7	4214	524			SEC08-T14N-R09W
AMC 364595	WP-14	4214	531			SEC08-T14N-R09W
AMC 364596	WP-15	4214	532			SEC08-T14N-R09W
AMC 364597	WP-16	4214	533			SEC08-T14N-R09W
AMC 364598	WP-17	4214	534			SEC08-T14N-R09W
AMC 364599	WP-18	4214	535			SEC08-T14N-R09W
AMC 364600	WP-19	4214	536			SEC08-T14N-R09W
AMC 364601	WP-20	4214	537			SEC08-T14N-R09W
AMC 364602	WP-21	4214	538			SEC08-T14N-R09W
AMC 364603	WP-22	4214	539			SEC08-T14N-R09W
AMC 366982	WP-23	4302	834			SEC08-T14N-R09W
AMC 366983	WP-24	4302	835			SEC08-T14N-R09W
AMC 366984	WP-25	4302	836			SEC08-T14N-R09W
AMC 366985	WP-26	4302	837			SEC08-T14N-R09W
AMC 366986	WP-27	4302	838			SEC08-T14N-R09W
AMC 366987	WP-28	4302	839			SEC08-T14N-R09W
AMC 397192	KP-1	4680	566			SEC08-T14N-R09W
AMC 397193	KP-2	4680	567			SEC08-T14N-R09W
AMC 397194	LTB-1	4680	535			SEC08-T14N-R09W
AMC 397195	LTB-2	4680	536			SEC08-T14N-R09W
AMC 397196	LTB-3	4680	537			SEC08-T14N-R09W
AMC 397197	LTB-4	4680	538			SEC08-T14N-R09W
AMC 397198	LTB-5	4680	539			SEC08-T14N-R09W
AMC 397199	LTB-6	4680	540			SEC08-T14N-R09W
AMC 397200	LTB-7	4680	541			SEC08-T14N-R09W
AMC 397201	LTB-8	4680	542			SEC08-T14N-R09W
AMC 397202	LTB-9	4680	543			SEC08-T14N-R09W
AMC 397203	LTB-10	4680	544			SEC08-T14N-R09W
AMC 397204	LTB-11	4680	545			SEC08-T14N-R09W
AMC 397205	LTB-12	4680	546			SEC08-T14N-R09W
AMC 397206	LTB-13	4680	547			SEC08-T14N-R09W
AMC 397207	LTB-14					SEC08-T14N-R09W

RECEIVED
BLM AZ STATE OFFICE

2012 DEC 27 P 1:42

PHOENIX, ARIZONA

2012 AUG 10 P 1:13

RECEIVED
BLM AZ STATE OFFICE

RECORDERS MEMO: LEGIBILITY
QUESTIONABLE FOR GOOD REPRODUCTION

28/42



Exhibit A

County: Yavapai

State: AZ

BLM Serial #	Claim Name	Original Recording		Amended Recording		Location
		Recording #	Page #	Recording #	Page #	
AMC 397208	LTB-15	4680	549			SEC08-T14N-R09W
AMC 397209	LTB-16	4680	550			SEC08-T14N-R09W
AMC 397210	LTB-17	4680	551			SEC08-T14N-R09W
AMC 397211	LTB-18	4680	552			SEC08-T14N-R09W
AMC 397212	LTB-19	4680	553			SEC08-T14N-R09W
AMC 397213	LTB-20	4680	554			SEC08-T14N-R09W
AMC 397214	LTB-21	4680	555			SEC17-T14N-R09W
AMC 397215	LTB-22	4680	556			SEC17-T14N-R09W
AMC 397216	LTB-23	4680	557			SEC17-T14N-R09W
AMC 397217	LTB-24	4680	558			SEC17-T14N-R09W
AMC 397218	LTB-25	4680	559			SEC17-T14N-R09W
AMC 397219	LTB-26	4680	560			SEC17-T14N-R09W
AMC 397220	LTB-27	4680	561			SEC17-T14N-R09W
AMC 397221	LTB-28	4680	562			SEC17-T14N-R09W
AMC 397222	LTB-29	4680	563			SEC17-T14N-R09W
AMC 397223	LTB-30	4680	564			SEC17-T14N-R09W
AMC 397224	LTB-31	4680	565			SEC17-T14N-R09W
AMC 403441	PMB 1	4781	486			SEC17-T14N-R09W
AMC 403442	PMB 2	4781	487			SEC17-T14N-R09W
AMC 403443	PMB 3	4781	488			SEC17-T14N-R09W
AMC 403444	PMB 4	4781	489			SEC17-T14N-R09W
AMC 403445	PMB 5	4781	490			SEC17-T14N-R09W
AMC 403446	PMB 6	4781	491			SEC17-T14N-R09W
AMC 403447	PMB 7	4781	492			SEC17-T14N-R09W
AMC 403448	PMB 8	4781	493			SEC17-T14N-R09W
AMC 403449	PMB 9	4781	494			SEC17-T14N-R09W
AMC 403450	PMB 10	4781	495			SEC17-T14N-R09W
AMC 403451	PMB 11	4781	496			SEC17-T14N-R09W
AMC 403452	PMB 12	4781	497			SEC17-T14N-R09W
AMC 403453	PMB 13	4781	498			SEC17-T14N-R09W
AMC 403454	PMB 14	4781	499			SEC17-T14N-R09W
AMC 403455	PMB 15	4781	500			SEC17-T14N-R09W
AMC 403456	PMB 16	4781	501			SEC17-T14N-R09W
AMC 403457	PMB 17	4781	502			SEC17-T14N-R09W
AMC 403458	PMB 18	4781	503			SEC17-T14N-R09W
AMC 403459	PMB 19	4781	504			SEC17-T14N-R09W
AMC 403460	PMB 20	4781	505			SEC17-T14N-R09W
AMC 403461	PMB 21	4781	506			SEC17-T14N-R09W

Date: 3/13/2012

Page 18

RECORDERS MEMO: LEGIBILITY
QUESTIONABLE FOR GOOD REPRODUCTION

RECEIVED
BLM AZ STATE OFFICE
2012 AUG 10 P 1:13

RECEIVED
BLM AZ STATE OFFICE

PHOENIX, ARIZONA

25/10



Exhibit A

County: Yavapai

State: AZ

BLM Serial #	Claim Name	Original Recording		Amended Recording		Location
		Recording #	Page #	Recording #	Page #	
AMC 403462	PMB 22	4781	507			SEC17-T14N-R09W
AMC 403463	PMB 23	4781	508			SEC17-T14N-R09W
AMC 403464	PMB 24	4781	509			SEC17-T14N-R09W
AMC 403465	PMB 25	4781	510			SEC17-T14N-R09W
AMC 403466	PMB 26	4781	511			SEC17-T14N-R09W
AMC 403467	PMB 27	4781	512			SEC17-T14N-R09W
AMC 403468	PMB 28	4781	513			SEC17-T14N-R09W
AMC 403469	PMB 29	4781	514			SEC17-T14N-R09W
AMC 403470	PMB 30	4781	515			SEC17-T14N-R09W
AMC 403471	PMB 31	4781	516			SEC17-T14N-R09W
AMC 403472	PMB 32	4781	517			SEC17-T14N-R09W
AMC 403473	PMB 33	4781	518			SEC17-T14N-R09W
AMC 403474	PMB 34	4781	519			SEC17-T14N-R09W
AMC 403475	PMB 35	4781	520			SEC17-T14N-R09W
AMC 403476	PMB 36	4781	521			SEC17-T14N-R09W
AMC 403477	PMB 37	4781	522			SEC17-T14N-R09W
AMC 403478	PMB 38	4781	523			SEC17-T14N-R09W
AMC 403479	PMB 39	4781	524			SEC17-T14N-R09W
AMC 403480	PMB 40	4781	525			SEC17-T14N-R09W
AMC 403481	PMB 41	4781	526			SEC17-T14N-R09W
AMC 403482	PMB 42	4781	527			SEC17-T14N-R09W
AMC 403483	PMB 43	4781	528			SEC17-T14N-R09W
AMC 403484	PMB 44	4781	529			SEC17-T14N-R09W
AMC 403485	PMB 45	4781	530			SEC17-T14N-R09W
AMC 403486	PMB 46	4781	531			SEC17-T14N-R09W
AMC 403487	PMB 47	4781	532			SEC17-T14N-R09W
AMC 403488	PMB 48	4781	533			SEC17-T14N-R09W
AMC 413793	MPC 1	4861	238			SEC16-T14N-R09W
AMC 413794	MPC 2	4861	239			SEC16-T14N-R09W
AMC 413795	MPC 3	4861	240			SEC16-T14N-R09W
AMC 413796	MPC 4	4861	241			SEC16-T14N-R09W
AMC 413797	MPC 5	4861	242			SEC16-T14N-R09W
AMC 413798	MPC 6	4861	243			SEC16-T14N-R09W
AMC 413799	MPC 7	4861	244			SEC16-T14N-R09W
AMC 413800	MPC 8	4861	245			SEC16-T14N-R09W
AMC 413801	MPC 9	4861	246			SEC16-T14N-R09W
AMC 413802	MPC 10	4861	247			SEC16-T14N-R09W
AMC 413803	MPC 11	4861	248			SEC16-T14N-R09W

RECEIVED
 BLM AZ STATE OFFICE
 2012 DEC 27 P 1:42

PHOENIX, ARIZONA

Date: 3/13/2012

2012 AUG 10 P 1:13

RECORDERS MEMO: LEGIBILITY
 QUESTIONABLE FOR GOOD REPRODUCTION

RECEIVED
 BLM AZ STATE OFFICE

3/13



Exhibit A

County: Yavapai

State: AZ

BLM Serial #	Claim Name	Original Recording		Amended Recording		Location
		Recording #	Page #	Recording #	Page #	
AMC 413804	MPC 12	4861	249			SEC16-T14N-R09W
AMC 413805	MPC 13	4861	250			SEC16-T14N-R09W
AMC 413806	MPC 14	4861	251			SEC16-T14N-R09W
AMC 413807	MPC 15	4861	252			SEC16-T14N-R09W
AMC 413808	MPC 16	4861	253			SEC16-T14N-R09W
AMC 413809	MPC 17	4861	254			SEC16-T14N-R09W
AMC 413810	MPC 18	4861	255			SEC16-T14N-R09W
AMC 413811	MPC 19	4861	256			SEC16-T14N-R09W
AMC 413812	MPC 20	4861	257			SEC16-T14N-R09W
AMC 413813	MPC 21	4861	258			SEC16-T14N-R09W
AMC 413814	MPC 22	4861	259			SEC16-T14N-R09W
AMC 413815	MPC 23	4861	260			SEC16-T14N-R09W
AMC 413816	MPC 24	4861	261			SEC16-T14N-R09W
AMC 413817	MPC 25	4861	262			SEC16-T14N-R09W
AMC 413818	MPC 26	4861	263			SEC16-T14N-R09W
AMC 413819	MPC 27	4861	264			SEC16-T14N-R09W
AMC 413820	MPC 28	4861	265			SEC16-T14N-R09W
AMC 413821	MPC 29	4861	266			SEC16-T14N-R09W
AMC 413822	MPC 30	4861	267			SEC16-T14N-R09W
AMC 413823	MPC 31	4861	268			SEC16-T14N-R09W
AMC 413824	MPC 32	4861	269			SEC16-T14N-R09W
AMC 413825	MPC 33	4861	270			SEC16-T14N-R09W
AMC 413826	MPC 34	4861	271			SEC16-T14N-R09W
AMC 413827	MPC 35	4861	272			SEC16-T14N-R09W
AMC 413828	MPC 36	4861	273			SEC16-T14N-R09W
AMC 413829	MPC 37	4861	274			SEC16-T14N-R09W
AMC 413830	MPC 38	4861	275			SEC16-T14N-R09W
AMC 413831	MPC 39	4861	276			SEC16-T14N-R09W
AMC 413832	MPC 40	4861	277			SEC16-T14N-R09W
AMC 413833	MPC 41	4861	278			SEC16-T14N-R09W
AMC 413834	MPC 42	4861	279			SEC16-T14N-R09W
AMC 413835	MPC 43	4861	280			SEC16-T14N-R09W
AMC 413836	MPC 44	4861	281			SEC16-T14N-R09W
AMC 413837	MPC 45	4861	282			SEC16-T14N-R09W
AMC 413838	MPC 46	4861	283			SEC16-T14N-R09W
AMC 413839	MPC 47	4861	284			SEC16-T14N-R09W
AMC 413840	MPC 48	4861	285			SEC16-T14N-R09W
AMC 413841	MPC 49	4861	286			SEC16-T14N-R09W

Date: 3/13/2012

Page 20

RECEIVED
BLM AZ STATE OFFICE
2012 AUG 10 P 1:13

RECEIVED
BLM AZ STATE OFFICE
2012 DEC 27 P 1:42

RECORDERS MEMO: LEGIBILITY
QUESTIONABLE FOR GOOD REPRODUCTION

38/40

Exhibit A

County: Yavapai

State: AZ

BLM Serial #	Claim Name	Original Recording		Amended Recording		Location
		Recording #	Page #	Recording #	Page #	
AMC 413842	MPC 50	4861	287			SEC16-T14N-R09W
AMC 413843	MPC 51	4861	288			SEC16-T14N-R09W
AMC 413844	MPC 52	4861	289			SEC16-T14N-R09W
AMC 413845	MPC 53	4861	290			SEC16-T14N-R09W
AMC 413846	MPC 54	4861	291			SEC16-T14N-R09W
AMC 413847	MPC 55	4861	292			SEC16-T14N-R09W
AMC 413848	MPC 56	4861	293			SEC16-T14N-R09W
AMC 413849	MPC 57	4861	294			SEC16-T14N-R09W
AMC 413850	MPC 58	4861	295			SEC16-T14N-R09W
AMC 413851	MPC 59	4861	296			SEC16-T14N-R09W
AMC 413852	MPC 60	4861	297			SEC16-T14N-R09W
AMC 413853	MPC 61	4861	298			SEC16-T14N-R09W
AMC 413854	MPC 62	4861	299			SEC16-T14N-R09W
AMC 413855	MPC 63	4861	300			SEC16-T14N-R09W
AMC 413856	MPC 64	4861	301			SEC16-T14N-R09W
AMC 413857	MPC 65	4861	302			SEC16-T14N-R09W
AMC 413858	MPC 66	4861	303			SEC16-T14N-R09W
AMC 413859	MPC 67	4861	304			SEC16-T14N-R09W
AMC 413860	MPC 68	4861	305			SEC16-T14N-R09W
AMC 413861	MPC 69	4861	306			SEC16-T14N-R09W
AMC 413862	MPC 70	4861	307			SEC16-T14N-R09W
AMC 413863	MPC 71	4861	308			SEC16-T14N-R09W
AMC 413864	MPC 72	4861	309			SEC16-T14N-R09W
AMC 413865	MPC 73	4861	310			SEC16-T14N-R09W
AMC 413866	MPC 74	4861	311			SEC16-T14N-R09W
AMC 413867	MPC 75	4861	312			SEC16-T14N-R09W
AMC 413868	MPC 76	4861	313			SEC16-T14N-R09W
AMC 413869	MPC 77	4861	314			SEC16-T14N-R09W
AMC 413870	MPC 78	4861	315			SEC16-T14N-R09W
AMC 413871	MPC 79	4861	316			SEC16-T14N-R09W
AMC 413872	MPC 80	4861	317			SEC16-T14N-R09W
AMC 413873	MPC 81	4861	318			SEC16-T14N-R09W
AMC 413874	MPC 82	4861	319			SEC16-T14N-R09W
AMC 413875	MPC 83	4861	320			SEC16-T14N-R09W
AMC 413876	MPC 84	4861	321			SEC16-T14N-R09W
AMC 413877	MPC 85	4861	322			SEC16-T14N-R09W
AMC 413878	MPC 86	4861	323			SEC16-T14N-R09W
AMC 413879	MPC 87	4861	323			SEC16-T14N-R09W

RECEIVED
 BLM AZ STATE OFFICE
 2012 DEC 27 11:42 AM

PHOENIX, ARIZONA

Date: 3/13/2012

2012 AUG 10 P 1:13

Page 21

RECEIVED
 BLM AZ STATE OFFICE

RECORDERS MEMO: LEGIBILITY
 QUESTIONABLE FOR GOOD REPRODUCTION

38/50




Exhibit A

County: Yavapai

State: AZ

BLM Serial #	Claim Name	Original Recording		Amended Recording		Location
		Recording #	Page #	Recording #	Page #	
AMC 413880	MPC 88	4861	325			SEC16-T14N-R09W
AMC 413881	MPC 89	4861	326			SEC16-T14N-R09W
AMC 413882	MPC 90	4861	327			SEC16-T14N-R09W
AMC 413883	MPC 91	4861	328			SEC16-T14N-R09W
AMC 413884	MPC 92	4861	329			SEC16-T14N-R09W
AMC 413885	MPC 93	4861	330			SEC16-T14N-R09W
AMC 413886	MPC 94	4861	331			SEC16-T14N-R09W
AMC 413887	MPC 95	4861	332			SEC16-T14N-R09W
AMC 413888	MPC 96	4861	333			SEC16-T14N-R09W
AMC 413889	MPC 97	4861	334			SEC16-T14N-R09W
AMC 413890	MPC 98	4861	335			SEC16-T14N-R09W
AMC 413891	MPC 99	4861	336			SEC16-T14N-R09W
AMC 413892	MPC 100	4861	337			SEC16-T14N-R09W
AMC 413893	MPC 101	4861	338			SEC16-T14N-R09W
AMC 413894	MPC 102	4861	339			SEC16-T14N-R09W
AMC 413895	MPC 103	4861	340			SEC16-T14N-R09W
AMC 413896	MPC 104	4861	341			SEC16-T14N-R09W
AMC 413897	MPC 105	4861	342			SEC16-T14N-R09W
AMC 413898	MPC 106	4861	343			SEC16-T14N-R09W
AMC 413899	MPC 107	4861	344			SEC16-T14N-R09W
AMC 413900	MPC 108	4861	345			SEC16-T14N-R09W
AMC 413901	MPC 109	4861	346			SEC16-T14N-R09W
AMC 413902	MPC 110	4861	347			SEC16-T14N-R09W
AMC 413903	MPC 111	4861	348			SEC16-T14N-R09W
AMC 413904	MPC 112	4861	349			SEC16-T14N-R09W
AMC 413905	MPC 113	4861	350			SEC16-T14N-R09W
AMC 413906	MPC 114	4861	351			SEC16-T14N-R09W
AMC 413907	MPC 115	4861	352			SEC16-T14N-R09W
AMC 413908	MPC 116	4861	353			SEC16-T14N-R09W
AMC 413909	MPC 117	4861	354			SEC16-T14N-R09W
AMC 413910	MPC 118	4861	355			SEC16-T14N-R09W
AMC 413911	MPC 119	4861	356			SEC16-T14N-R09W
AMC 413912	MPC 120	4861	357			SEC16-T14N-R09W
AMC 413913	MPC 121	4861	358			SEC16-T14N-R09W
AMC 413914	MPC 122	4861	359			SEC16-T14N-R09W
AMC 413915	MPC 123	4861	360			SEC16-T14N-R09W
AMC 413916	MPC 124	4861	361			SEC16-T14N-R09W
AMC 413917	MPC 125	4861	361			SEC16-T14N-R09W

Date: 3/13/2012

PHOENIX, ARIZONA

2012 AUG 10 P 14

Page 22

RECORDERS MEMO: LEGIBILITY
QUESTIONABLE FOR GOOD REPRODUCTION

RECEIVED
BLM AZ STATE OFFICE

RECEIVED
BLM AZ STATE OFFICE

2012




Exhibit A

County: Yavapai

State: AZ

BLM Serial #

Claim Name

AMC 413918

MBC 126

No. Of Claims

831

SC

Original Recording

Amended Recording

Recording #

Page #

Recording #

Page #

Location

4861

363

SEC16-T14N-R09W

RECEIVED
BLM AZ STATE OFFICE
2012 DEC 27 P 1:43
PHOENIX, ARIZONA

PHOENIX, ARIZONA

2012 AUG 10 P 1:14

RECEIVED
BLM AZ STATE OFFICE

Date: 3/13/2012

110

Form 1370-18
(July 1984)

UNITED STATES
DEPARTMENT OF THE INTERIOR
BUREAU OF LAND MANAGEMENT

No. 181639

Date 12/27/12

TEMPORARY RECEIPT

Received \$ 43660 Check 009831106

On account of FREEPORT - MEMORAN CORP

Received from:

AMC 41648 (NOI)
Stephanie Turtan

Credit is subject to
clearing of any checks
This is not a permit,
license, or lease.

Ausie Cruz
ACCOUNTING OFFICE

United States Department of the Interior
 Bureau of Land Management
 LANDS/RECREATION & PLANNING
 ONE N CENTRAL AVE
 PHOENIX, AZ 85004 -2203
 Phone: 602-417-9200

Receipt

No: 2714863

Transaction #: 2797245	
Date of Transaction: 12/28/2012	
CUSTOMER:	
FREEPORT MCMORAN CORP 333 N CENTRAL AVE PHOENIX, AZ 85004 US	

LINE #	QTY	DESCRIPTION	REMARKS	UNIT PRICE	TOTAL
1	1.00	LOCATABLE MINERALS / MINING CLAIMS-NOT NEW-UNADJUD, ONE AUTH NO. ONLY / MINING CLAIM MONEY RECEIVED CASES: AMC41648/\$43600.00	NOI (4366)	- n/a -	43600.00
TOTAL:					\$43,600.00

INCORRECT AMOUNT (28)

PAYMENT INFORMATION					
1	AMOUNT:	43600.00	POSTMARKED:	N/A	
	TYPE:	CHECK	RECEIVED:	12/27/2012	
	CHECK NO:	009831106			
	NAME:	FREEPORT MCMORAN CORP 333 N CENTRAL AVE PHOENIX AZ 85004 US			

REMARKS
TEMP RECEIPT #181639

This receipt was generated by the automated BLM Collections and Billing System and is a paper representation of a portion of the official electronic record contained therein.

Order Detail
Close

Transaction ID 2797245
Order Type A
Order Status P
Order Date 12/28/2012
Login ID 3055
LogInscrz

Receipt Date 12/27/2012
Receipt ID 2714863
Reference Transaction
Last Updated By 3055
Last Update User scrz
Last Update Date 12/31/12 11:32

Customer ID
First Name
Middle Initial
Last Name
Company FREEPORT MCMORAN CORP
Assignor ID
First Name
Middle Initial
Last Name
Company
AR flag

Address 333 N CENTRAL AVE
Address 2
City PHOENIX State AZ Zip -
Country US
Phone

Historical Order Number

Order Items

Order Item	Xfer Of	Order ID	Login	Of Date	Type	Qty	Unit Price	Total	Bill Number	Bill Line	Bill ID	Cost Ctr	Rept Org	WBSS	Commodity	Subject	Action	Action Code	Proj	Fund	Func Area	Commit	Cy/CL Acct	Product Code	Start	Product Desc	LogIn ID	Int Order
1	6132541	2797245	scrz	12/28/2012	C	1.00	0.00	43600.00				LLAZ931000	LLAZ931000	LOCA	LMMCMINING CLAIM MONEY RECEIVED	9532	2013		XXXXL6500DF.L01	130000.000000		2400.AR000		D			3055	
2	6134299	6132541	2797245	12/31/2012	C	1.00	0.00	43600.00				LLAZ931000	LLAZ931000	LOCA	LMMCMINING CLAIM MONEY RECEIVED	9532	2013		XXXXL6500DF.L01	130000.000000		2400.AR000		D			3055	
3	6134300	6134299	2797245	12/31/2012	C	1.00	0.00	43660.00				LLAZ931000	LLAZ931000	LOCA	LMMCMINING CLAIM MONEY RECEIVED	9532	2013		XXXXL6500DF.L01	130000.000000		2400.AR000		F			3055	
4	6180850	6134300	2797245	12/09/2013	F	0.21	0.00	-9330.00				LLAZ931000	LLAZ931000	LOCA	LMMCMINING CLAIM MONEY RECEIVED	9532	2013		XXXXL6500DF.L01	130000.000000		2400.AR000		F			2734	
5	6180851	6180850	2797245	12/09/2013	F	933.00	10.00	9330.00				LLAZ950000	LLAZ931000	LOCA	MCTR NOTE-INTENT TO HOLD SVC CHG \$10	16215	2013		13XL1109ML.L19300000.RB0000	C00000		5900.C0000		F			2734	
6	6180910	6134300	2797245	12/10/2013	F	0.36	0.00	-15910.00				LLAZ931000	LLAZ931000	LOCA	LMMCMINING CLAIM MONEY RECEIVED	9532	2013		XXXXL6500DF.L01	130000.000000		2400.AR000		F			2734	
7	6180911	6180910	2797245	12/10/2013	F	1591.00	10.00	15910.00				LLAZ950000	LLAZ931000	LOCA	MCTR NOTE-INTENT TO HOLD SVC CHG \$10	16215	2013		13XL1109ML.L19300000.RB0000	C00000		5900.C0000		F			2734	
8	6197260	6134300	2797245	12/24/2013	F	0.32	0.00	-13880.00				LLAZ931000	LLAZ931000	LOCA	LMMCMINING CLAIM MONEY RECEIVED	9532	2013		XXXXL6500DF.L01	130000.000000		2400.AR000		F			2734	
9	6197261	6197260	2797245	12/24/2013	F	1388.00	10.00	13880.00				LLAZ950000	LLAZ931000	LOCA	MCTR NOTE-INTENT TO HOLD SVC CHG \$10	16215	2013		13XL1109ML.L19300000.RB0000	C00000		5900.C0000		F			2734	
10	6202848	6134300	2797245	12/27/2013	F	0.10	0.00	-4450.00				LLAZ931000	LLAZ931000	LOCA	LMMCMINING CLAIM MONEY RECEIVED	9532	2013		XXXXL6500DF.L01	130000.000000		2400.AR000		F			2734	
11	6202849	6202848	2797245	12/27/2013	F	445.00	10.00	4450.00				LLAZ950000	LLAZ931000	LOCA	MCTR NOTE-INTENT TO HOLD SVC CHG \$10	16215	2013		13XL1109ML.L19300000.RB0000	C00000		5900.C0000		F			2734	
12	6220883	6134300	2797245	12/27/2013	F	0.00	0.00	-0.00				LLAZ931000	LLAZ931000	LOCA	LMMCMINING CLAIM MONEY RECEIVED	9532	2013		XXXXL6500DF.L01	130000.000000		2400.AR000		F			2734	
13	6220884	6220883	2797245	12/31/14/2013	F	2.00	0.00	20.00				LLAZ950000	LLAZ931000	LOCA	MCTR NONREFUNDABLE PROCESSING FEE	17563	2013		13XL1109ML.L19300000.RB0000	C00000		5900.C0000		F			2734	
14	6220885	6220883	2797245	12/31/14/2013	F	7.00	10.00	70.00				LLAZ950000	LLAZ931000	LOCA	MCTR NOTE-INTENT TO HOLD SVC CHG \$10	16215	2013		13XL1109ML.L19300000.RB0000	C00000		5900.C0000		F			2734	

United States Department of the Interior
Bureau of Land Management
 LANDS/RECREATION & PLANNING
 ONE N CENTRAL AVE
 PHOENIX, AZ 85004 -2203
 Phone: 602-417-9200

Receipt

No: 2714863

Transaction #: 2797245	ENTERED INTO COMPUTER
Date of Transaction: 12/28/2012	
CUSTOMER:	
FREEPORT MCMORAN CORP 333 N CENTRAL AVE PHOENIX, AZ 85004 US	

LINE #	QTY	DESCRIPTION	REMARKS	UNIT PRICE	TOTAL
1	1.00	LOCATABLE MINERALS / MINING CLAIMS- NOT NEW-UNADJUD, ONE AUTH NO. ONLY / MINING CLAIM MONEY RECEIVED CASES: AMC41648/\$43660.00	NOI (4366)	- n/a -	43660.00
TOTAL:					\$43,660.00

CORRECTION _{pc}

PAYMENT INFORMATION			
1	AMOUNT:	43660.00	POSTMARKED: N/A
	TYPE:	CHECK	RECEIVED: 12/31/2012
	CHECK NO:	009831106	
	NAME:	FREEPORT MCMORAN CORP 333 N CENTRAL AVE PHOENIX AZ 85004 US	

REMARKS
TEMP RECEIPT #181639

This receipt was generated by the automated BLM Collections and Billing System and is a paper representation of a portion of the official electronic record contained therein.

Message:

1366 ROWS RETRIEVED

CBS Export Results Report

Include Resolved Records

Record Status

Error Records (E/M/I)

Accepted Records (A/W)

"On Hold" Records (H)

All Records (for s/n or receipt nr)

Exported, No Results From CBS

New (not yet exported)

Printable Format (legal/landscape)

Search Criteria

Enter export Date (mm/dd/yyyy)

Serial Number match (optional)

Receipt Nr (optional)

Export Nr (exclusive)

LR2000 User (defaults to login)

Query

Reset

Responsible Area (Errors Or

User (U,X)

Programmer (P,X)

All (U,P,X)

User Guide

Resend?	Export Nr	A/D	Serial Nr	Mult	Code	Amount	Remarks	Receipt Nr	LR2000 User	#Msg	Resolved?	OK	Stat1	Area	CBS Msg 1	Stat2	Area	Msg 2	CBS 392 ID	392 \$ Amt	Action	Update Date	Resend	Resend Orig	Export Date
<input type="checkbox"/>	4023633	A	AMC41648	488	481	10.00	481;2012	2714863	ATHROWER	1	<input type="checkbox"/>		A		ACCP				1887333	43660.00	2/9/2013 10:00			2/9/2013	
<input type="checkbox"/>	4023634	A	AMC41649	488	481	10.00	481;2012	2714863	ATHROWER	1	<input type="checkbox"/>		A		ACCP				1887333	43660.00	2/9/2013 10:00			2/9/2013	
<input type="checkbox"/>	4023635	A	AMC41650	488	481	10.00	481;2012	2714863	ATHROWER	1	<input type="checkbox"/>		A		ACCP				1887333	43660.00	2/9/2013 10:00			2/9/2013	
<input type="checkbox"/>	4023636	A	AMC41651	488	481	10.00	481;2012	2714863	ATHROWER	1	<input type="checkbox"/>		A		ACCP				1887333	43660.00	2/9/2013 10:00			2/9/2013	
<input type="checkbox"/>	4023637	A	AMC41652	488	481	10.00	481;2012	2714863	ATHROWER	1	<input type="checkbox"/>		A		ACCP				1887333	43660.00	2/9/2013 10:00			2/9/2013	
<input type="checkbox"/>	4023638	A	AMC41653	488	481	10.00	481;2012	2714863	ATHROWER	1	<input type="checkbox"/>		A		ACCP				1887333	43660.00	2/9/2013 10:00			2/9/2013	
<input type="checkbox"/>	4023639	A	AMC41654	488	481	10.00	481;2012	2714863	ATHROWER	1	<input type="checkbox"/>		A		ACCP				1887333	43660.00	2/9/2013 10:00			2/9/2013	
<input type="checkbox"/>	4023640	A	AMC41655	488	481	10.00	481;2012	2714863	ATHROWER	1	<input type="checkbox"/>		A		ACCP				1887333	43660.00	2/9/2013 10:00			2/9/2013	
<input type="checkbox"/>	4023641	A	AMC41656	488	481	10.00	481;2012	2714863	ATHROWER	1	<input type="checkbox"/>		A		ACCP				1887333	43660.00	2/9/2013 10:00			2/9/2013	
<input type="checkbox"/>	4023642	A	AMC41657	488	481	10.00	481;2012	2714863	ATHROWER	1	<input type="checkbox"/>		A		ACCP				1887333	43660.00	2/9/2013 10:00			2/9/2013	
<input type="checkbox"/>	4023643	A	AMC41658	488	481	10.00	481;2012	2714863	ATHROWER	1	<input type="checkbox"/>		A		ACCP				1887333	43660.00	2/9/2013 10:00			2/9/2013	
<input type="checkbox"/>	4023644	A	AMC41659	488	481	10.00	481;2012	2714863	ATHROWER	1	<input type="checkbox"/>		A		ACCP				1887333	43660.00	2/9/2013 10:00			2/9/2013	
<input type="checkbox"/>	4023645	A	AMC67991	488	481	10.00	481;2012	2714863	ATHROWER	1	<input type="checkbox"/>		A		ACCP				1887333	43660.00	2/9/2013 10:01			2/9/2013	
<input type="checkbox"/>	4023646	A	AMC67992	488	481	10.00	481;2012	2714863	ATHROWER	1	<input type="checkbox"/>		A		ACCP				1887333	43660.00	2/9/2013 10:01			2/9/2013	
<input type="checkbox"/>	4023647	A	AMC67993	488	481	10.00	481;2012	2714863	ATHROWER	1	<input type="checkbox"/>		A		ACCP				1887333	43660.00	2/9/2013 10:01			2/9/2013	
<input type="checkbox"/>	4023648	A	AMC67994	488	481	10.00	481;2012	2714863	ATHROWER	1	<input type="checkbox"/>		A		ACCP				1887333	43660.00	2/9/2013 10:01			2/9/2013	
<input type="checkbox"/>	4023649	A	AMC180090	488	481	10.00	481;2012	2714863	ATHROWER	1	<input type="checkbox"/>		A		ACCP				1887333	43660.00	2/9/2013 10:01			2/9/2013	
<input type="checkbox"/>	4023650	A	AMC180096	488	481	10.00	481;2012	2714863	ATHROWER	1	<input type="checkbox"/>		A		ACCP				1887333	43660.00	2/9/2013 10:02			2/9/2013	
<input type="checkbox"/>	4023651	A	AMC180097	488	481	10.00	481;2012	2714863	ATHROWER	1	<input type="checkbox"/>		A		ACCP				1887333	43660.00	2/9/2013 10:02			2/9/2013	
<input type="checkbox"/>	4023652	A	AMC180098	488	481	10.00	481;2012	2714863	ATHROWER	1	<input type="checkbox"/>		A		ACCP				1887333	43660.00	2/9/2013 10:02			2/9/2013	

Total of TEN Individual packets submitted with this payment

Number of claims:

- 14
- 74
- 241
- 288
- 316
- 337
- 626
- 635
- 831
- 1004

Total = 4366

Ascertained Lead File Numbers for each packet.
APR 08 2013 (PB)

Amc 131683
 159967
 305766
 308466
 317120
 322631
 335326
 362070
 364582
 366982
 397192

August 9, 2012 Amc 31840
 38688
 After recording, return to: 79981
 Freeport-McMoRan Corporation
 Attn: D. Stillwell
 333 North Central Avenue
 Phoenix, AZ 85004

Amc 61004 62882 63137
 Amc 403441 413793 397194

NO. OF CLAIMS 831
 AMOUNT 116340
 RECEIPT NO. 2627688
 INIT. SC

** BLM-ASO**

Bureau of Land Management
 Department of the Interior
 One N. Central Avenue
 Phoenix, AZ 85004

2012

NOTICE OF INTENT TO HOLD MINING CLAIMS AND PAYMENT OF BLM MAINTENANCE FEE

Re: Payment of Annual Claim Maintenance Fee

Dear Sir or Madam:

This will serve as notice that Freeport-McMoRan Bagdad, Inc., whose address for purposes of this filing is Land and Water Department, 333 North Central Ave., Phoenix, Arizona 85004, intends to hold the mining claims and/or mill sites described on Exhibit A attached hereto for the assessment year ending at 12 o'clock, noon, on September 1, 2013 by payment of the annual maintenance fee of \$140 per claim or site. Payment of such amount is made herewith for such assessment year for each of the claims and sites, the name, and BLM serial number with the book and page or index number of recording of the location notice in the official records of Yavapai County, Arizona, of which, is set forth on Exhibit A attached hereto and by this reference incorporated herein.

Donald A. Stillwell
 Donald A. Stillwell for
 Freeport-McMoRan Bagdad, Inc.

State of Arizona)
) ss.
 County of Maricopa)

RECEIVED
 BLM AZ STATE OFFICE
 2012 AUG 10 P 1:12
 PHOENIX, ARIZONA

The foregoing instrument was acknowledged before me on August 9th, 2012, by Donald A. Stillwell, on behalf of Freeport-McMoRan Bagdad, Inc.

(Seal)

 **STEPHANIE D. TURTON**
 Notary Public - State of Arizona
 MARICOPA COUNTY
 My Commission Expires Nov. 18, 2015

Stephanie D. Turton
 Notary Public
 My commission expires: 11-18-2015

ENTERED INTO COMPUTER

8/21/12 HT

Exhibit A

County: Yavapai

State: AZ

BLM Serial #	Claim Name	Original Recording		Amended Recording		Location
		Recording #	Page #	Recording #	Page #	
AMC 031840	RS 129	1185	243			SEC34-T15N-R10W
AMC 031841	RS 130	1185	245			SEC34-T15N-R10W
AMC 031842	RS 131	1185	247			SEC34-T15N-R10W
AMC 031843	RS 132	1185	249			SEC34-T15N-R10W
AMC 031844	RS 133	1185	251			SEC34-T15N-R10W
AMC 031845	RS 134	1185	253			SEC34-T15N-R10W
AMC 031846	RS 135	1185	255			SEC34-T15N-R10W
AMC 031847	RS 136	1185	257			SEC34-T15N-R10W
AMC 031856	RS 145	1185	275			SEC34-T15N-R10W
AMC 031857	RS 146	1185	277			SEC34-T15N-R10W
AMC 031858	RS 147	1185	279			SEC34-T15N-R10W
AMC 031859	RS 148	1185	281			SEC34-T15N-R10W
AMC 031860	RS 149	1185	283			SEC34-T15N-R10W
AMC 031861	RS 150	1185	285			SEC34-T15N-R10W
AMC 031862	RS 151	1185	287			SEC34-T15N-R10W
AMC 031863	RS 152	1185	289			SEC34-T15N-R10W
AMC 031872	RS 165	1185	307			SEC34-T15N-R10W
AMC 031873	RS 166	1185	309			SEC34-T15N-R10W
AMC 031874	RS 167	1185	311			SEC34-T15N-R10W
AMC 031875	RS 168	1185	313			SEC34-T15N-R10W
AMC 031884	RS 181	1185	331			SEC34-T15N-R10W
AMC 031885	RS 182	1185	333			SEC34-T15N-R10W
AMC 031886	RS 183	1185	335			SEC34-T15N-R10W
AMC 031887	RS 184	1185	337			SEC34-T15N-R10W
AMC 031896	RS 197	1185	355			SEC34-T15N-R10W
AMC 031897	RS 198	1185	357			SEC34-T15N-R10W
AMC 031898	RS 199	1185	359			SEC34-T15N-R10W
AMC 031899	RS 200	1185	361			SEC34-T15N-R10W
AMC 031900	RS 213	1185	363			SEC34-T15N-R10W
AMC 031901	RS 214	1185	365			SEC34-T15N-R10W
AMC 031902	RS 215	1185	367			SEC34-T15N-R10W
AMC 031903	RS 216	1185	369			SEC34-T15N-R10W
AMC 038690	DEER NO. 3	580	730			SEC12-T14N-R10W
AMC 038691	DEER NO. 4	580	731			SEC12-T14N-R10W
AMC 038692	DEER NO. 5	580	732			SEC12-T14N-R10W
AMC 038693	DEER NO. 6	580	733			SEC12-T14N-R10W
AMC 038694	DEER NO. 7A	1202	282			SEC12-T14N-R10W
AMC 038695	DEER NO. 8A	1202	284			SEC12-T14N-R10W

Date: 3/13/2012

Page 1

RECEIVED
BLM AZ STATE OFFICE

2012 AUG 10 P 1:12
PHOENIX, ARIZONA

38/SC

Exhibit A

County: Yavapai

State: AZ

BLM Serial #	Claim Name	Original Recording		Amended Recording		Location
		Recording #	Page #	Recording #	Page #	
AMC 038696	DEER NO. 9	580	881			SEC12-T14N-R10W
AMC 038708	DEER # 21	669	962			SEC12-T14N-R10W
AMC 038709	DEER # 22	669	963			SEC12-T14N-R10W
AMC 038710	DEER # 23	669	964			SEC12-T14N-R10W
AMC 038711	DEER # 24	669	965			SEC12-T14N-R10W
AMC 038712	DEER # 25	669	966			SEC12-T14N-R10W
AMC 038713	DEER # 26	669	967			SEC12-T14N-R10W
AMC 038714	DEER # 27	669	968			SEC12-T14N-R10W
AMC 038715	DEER # 28	669	969			SEC13-T14N-R10W
AMC 038716	DEER # 29	669	970			SEC13-T14N-R10W
AMC 038717	DEER # 30	669	971			SEC12-T14N-R10W
AMC 038718	DEER # 31	669	972			SEC12-T14N-R10W
AMC 038719	DEER # 32	669	973			SEC12-T14N-R10W
AMC 038720	DEER # 33	669	974			SEC12-T14N-R10W
AMC 038721	DEER # 34	669	975			SEC13-T14N-R10W
AMC 038722	DEER # 35	669	976			SEC13-T14N-R10W
AMC 038723	DEER # 36	669	977			SEC13-T14N-R10W
AMC 038724	DEER # 37	669	978			SEC13-T14N-R10W
AMC 038725	DEER # 38	669	979			SEC12-T14N-R10W
AMC 038726	DEER # 39	669	980			SEC12-T14N-R10W
AMC 038727	DEER # 40	669	981			SEC12-T14N-R10W
AMC 038728	DEER # 41	669	982			SEC12-T14N-R10W
AMC 038729	DEER # 42	669	983			SEC13-T14N-R10W
AMC 038730	DEER # 43	669	984			SEC13-T14N-R10W
AMC 038731	DEER # 44	669	985			SEC13-T14N-R10W
AMC 038732	DEER # 45	669	986			SEC13-T14N-R10W
AMC 038733	DEER # 46	669	987			SEC13-T14N-R10W
AMC 038734	DEER # 47	669	988			SEC13-T14N-R10W
AMC 038735	DEER # 48	669	989			SEC11-T14N-R10W
AMC 038736	DEER # 49	669	990			SEC11-T14N-R10W
AMC 038737	DEER # 50	669	991			SEC14-T14N-R10W
AMC 038738	DEER # 51	669	992			SEC14-T14N-R10W
AMC 038739	DEER # 52	669	993			SEC14-T14N-R10W
AMC 038740	DEER # 53 (RELOCATION)	695	390			SEC13-T14N-R10W
AMC 038741	DEER # 54	669	995			SEC14-T14N-R10W
AMC 038742	DEER # 55	669	996			SEC14-T14N-R10W
AMC 038743	DEER # 56	669	997			SEC14-T14N-R10W
AMC 038744	DEER # 57	669	998			SEC14-T14N-R10W

Date: 3/13/2012

RECEIVED
BLM AZ STATE OFFICE
2012 AUG 10 P 1:12

35/5

Exhibit A

County: Yavapai

State: AZ

BLM Serial #	Claim Name	Original Recording		Amended Recording		Location
		Recording #	Page #	Recording #	Page #	
AMC 038745	DEER # 58	669	999			SEC14-T14N-R10W
AMC 038746	DEER # 59	670	001			SEC14-T14N-R10W
AMC 038747	DEER # 60 (RELOCATION)	695	391			SEC14-T14N-R10W
AMC 038748	DEER # 61	670	003			SEC14-T14N-R10W
AMC 038749	DEER # 62	670	004			SEC14-T14N-R10W
AMC 038750	DEER # 63	670	005			SEC14-T14N-R10W
AMC 038751	DEER # 64	670	006			SEC14-T14N-R10W
AMC 038767	DEER # 81	938	474			SEC12-T14N-R10W
AMC 038768	DEER # 82	938	475			SEC12-T14N-R10W
AMC 038769	DEER # 83	938	476			SEC12-T14N-R10W
AMC 038770	DEER # 84	938	477			SEC12-T14N-R10W
AMC 061004	BONANZA	156	243	1385	655	SEC07-T14N-R09W
AMC 061005	POLARIS	156	247	4214	514	SEC08-T14N-R09W
AMC 062882	KEYNOTE	108	189			SEC20-T14N-R09W
AMC 062883	MOON ANCHOR	076	374			SEC19-T14N-R09W
AMC 062884	BIRD EYE	076	375			SEC19-T14N-R09W
AMC 062885	LONGVIEW	050	191	071	025	SEC30-T14N-R09W
AMC 062886	NINO	017	007			SEC19-T14N-R09W
AMC 062887	QUEEN EXTENSION #1	004	538			SEC20-T14N-R09W
AMC 062888	BRUCE #1	608	348			SEC19-T14N-R09W
AMC 062889	BRUCE #3	608	350			SEC19-T14N-R09W
AMC 062890	R & R #2	608	345			SEC18-T14N-R09W
AMC 062891	JOS #5	576	129			SEC19-T14N-R09W
AMC 062892	JOS #6	576	130			SEC19-T14N-R09W
AMC 062893	CYPRUS NO 1	005	483	025	589	SEC20-T14N-R09W
AMC 062894	CYPRUS NO 2	005	484	025	590	SEC20-T14N-R09W
AMC 062895	CYPRUS NO 3	005	485	025	591	SEC20-T14N-R09W
AMC 062896	CYPRUS NO. 4	013	022	049	525	SEC20-T14N-R09W
AMC 062897	CYPRUS NO. 5	013	023	049	526	SEC17-T14N-R09W
AMC 062898	CYPRUS NO 6	013	024	049	527	SEC20-T14N-R09W
AMC 062899	CYPRUS #7	049	528			SEC19-T14N-R09W
AMC 062900	CYPRUS #8	049	529			SEC19-T14N-R09W
AMC 062901	CYPRUS #9	049	530			SEC19-T14N-R09W
AMC 062902	CYPRUS #10	049	531			SEC19-T14N-R09W
AMC 062903	CYPRUS #11	049	532			SEC19-T14N-R09W
AMC 062904	CYPRUS #12	049	533			SEC19-T14N-R09W
AMC 062905	CYPRUS #13	049	534			SEC19-T14N-R09W

Date: 3/13/2012

RECEIVED
BLM AZ STATE OFFICE
2012 AUG 10 P 1:13

35/5

Exhibit A

County: Yavapai

State: AZ

BLM Serial #	Claim Name	Original Recording		Amended Recording		Location
		Recording #	Page #	Recording #	Page #	
AMC 062906	CYPRUS # 14	071	024			SEC20-T14N-R09W
AMC 062907	CYPRUS #15	162	190			SEC18-T14N-R09W
AMC 062908	L. & W.	015	227			SEC19-T14N-R09W
AMC 062909	L. & W. NO. 3	015	230			SEC19-T14N-R09W
AMC 062910	L. & W. NO. 4	015	231			SEC19-T14N-R09W
AMC 062911	L. & W. NO. 5	015	232			SEC19-T14N-R09W
AMC 062912	BETA NO. 1	013	546			SEC19-T14N-R09W
AMC 062913	BETA NO. 2	013	547	025	588	SEC19-T14N-R09W
AMC 062914	BETA NO. 3	013	548			SEC19-T14N-R09W
AMC 062915	PLYMOUTH	131	046			SEC17-T14N-R09W
AMC 062916	PLYMOUTH EXTENSION	156	246			SEC20-T14N-R09W
AMC 062917	VALENCIA	156	248			SEC17-T14N-R09W
AMC 063176	OCTAROON	144	367			SEC14-T14N-R10W
AMC 063177	OCTAROON NO. 1	144	368			SEC14-T14N-R10W
AMC 063178	RED MT. COPPER NO 1	358	215			SEC14-T14N-R10W
AMC 063179	RED MT. COPPER NO 2	358	216			SEC14-T14N-R10W
AMC 063180	RED MT. COPPER NO 3	358	217			SEC14-T14N-R10W
AMC 063181	RED MT. COPPER NO 4	358	218			SEC14-T14N-R10W
AMC 063182	RED MT. COPPER NO 5	358	219			SEC14-T14N-R10W
AMC 063183	RED MT. COPPER NO 6	358	220			SEC14-T14N-R10W
AMC 063184	RED MT. COPPER NO 7	358	221			SEC14-T14N-R10W
AMC 063185	RED MT. COPPER NO 8	358	222			SEC14-T14N-R10W
AMC 063186	RED MT. COPPER NO 9	358	223			SEC23-T14N-R10W
AMC 063187	COPPER-RIDGE NO 1	358	206			SEC14-T14N-R10W
AMC 063188	COPPER-RIDGE NO 2	358	207			SEC15-T14N-R10W
AMC 063189	COPPER-RIDGE NO 3	358	208			SEC15-T14N-R10W
AMC 063190	COPPER RIDGE NO 4	358	209			SEC14-T14N-R10W
AMC 063191	COPPER RIDGE NO 5	358	210			SEC15-T14N-R10W
AMC 063192	COPPER RIDGE NO 6	358	211			SEC22-T14N-R10W
AMC 063193	COPPER RIDGE NO 7	358	212			SEC22-T14N-R10W
AMC 063194	COPPER RIDGE NO 8	358	214			SEC22-T14N-R10W
AMC 063195	COPPER RIDGE NO 9	358	214			SEC22-T14N-R10W
AMC 063196	ISO #1	563	346			SEC14-T14N-R10W

Date: 3/13/2012

RECEIVED
BLM AZ STATE OFFICE
2012 AUG 10 P 1:13
Page 4

Exhibit A

County: Yavapai

State: AZ

BLM Serial #	Claim Name	Original Recording		Amended Recording		Location
		Recording #	Page #	Recording #	Page #	
AMC 063197	ISO #2	563	347			SEC15-T14N-R10W
AMC 063198	ISO #3	563	348			SEC15-T14N-R10W
AMC 063199	ISO #4	563	349			SEC15-T14N-R10W
AMC 063200	ISO #5	563	350			SEC15-T14N-R10W
AMC 063201	ISO #6	563	351			SEC15-T14N-R10W
AMC 063202	ISO #7	563	352			SEC23-T14N-R10W
AMC 063203	ISO #8	563	353			SEC23-T14N-R10W
AMC 063204	ISO #9	563	354			SEC23-T14N-R10W
AMC 063205	ISO #10	563	355			SEC22-T14N-R10W
AMC 063206	ISO #11	563	356			SEC22-T14N-R10W
AMC 063207	ISO #12	563	357			SEC22-T14N-R10W
AMC 063208	ISO #13	563	358			SEC15-T14N-R10W
AMC 063209	ISO #14	563	359			SEC22-T14N-R10W
AMC 063210	ISO #15	568	502			SEC15-T14N-R10W
AMC 063211	ISO #16	568	503			SEC15-T14N-R10W
AMC 063227	JLM 10	1230	885	4214	516	SEC08-T14N-R09W
AMC 063228	JLM 11	1230	887			SEC08-T14N-R09W
AMC 063249	CY-6(A)	905	230	4680	531	SEC08-T14N-R09W
AMC 063250	CY-7	905	231			SEC08-T14N-R09W
AMC 063251	CY-8(A)	905	232	4680	534	SEC08-T14N-R09W
AMC 063252	CY-9(A)	905	233	4680	532	SEC08-T14N-R09W
AMC 063254	CY-11(A)	905	235	4680	533	SEC08-T14N-R09W
AMC 079981	R & R #1	608	344			SEC19-T14N-R09W
AMC 079982	R & R #3	608	346			SEC18-T14N-R09W
AMC 079983	R & R #4	608	347			SEC19-T14N-R09W
AMC 079984	BRUCE #2	608	349			SEC19-T14N-R09W
AMC 079985	JOS #1	578	125			SEC19-T14N-R09W
AMC 079986	JOS #2	578	126			SEC19-T14N-R09W
AMC 079987	JOS #3	578	127	761	181	SEC19-T14N-R09W
AMC 079988	JOS #4	578	128			SEC19-T14N-R09W
AMC 079989	COMBINE NO. 2	511	463			SEC18-T14N-R09W
AMC 079990	L. & W. NO. 1	015	228			SEC19-T14N-R09W
AMC 079991	L. & W. NO. 2	015	229			SEC19-T14N-R09W
AMC 079992	L. & W. NO. 6	015	233			SEC19-T14N-R09W
AMC 079993	L. & W. FRACTION	015	226	761	182	SEC19-T14N-R09W
AMC 079994	POSSIBILITIES NO. 1	015	225			SEC19-T14N-R09W
AMC 131683	PONDEROSA	1385	650			SEC07-T14N-R09W
AMC 159967	BM 1	1441	332			SEC26-T15N-R10W

Date: 3/13/2012

RECEIVED
BLM AZ STATE OFFICE
2012 AUG 10 P 1:13
Page 5

39/50

39/50

Exhibit A

County: Yavapai

State: AZ

BLM Serial #	Claim Name	Original Recording		Amended Recording		Location
		Recording #	Page #	Recording #	Page #	
AMC 159968	BM 2	1441	334			SEC26-T15N-R10W
AMC 305766	BEV 1	2265	277			SEC09-T14N-R09W
AMC 305767	BEV 2	2265	279			SEC09-T14N-R09W
AMC 305768	BEV 3	2265	281			SEC09-T14N-R09W
AMC 305769	BEV 4	2265	283			SEC09-T14N-R09W
AMC 305770	BEV 5	2265	285			SEC09-T14N-R09W
AMC 305771	BEV 6	2265	287			SEC09-T14N-R09W
AMC 305772	BEV 7	2265	289			SEC09-T14N-R09W
AMC 305773	BEV 8	2265	291			SEC09-T14N-R09W
AMC 305774	BEV 9	2265	293			SEC09-T14N-R09W
AMC 305775	BEV 10	2265	295			SEC09-T14N-R09W
AMC 305776	BEV 11	2265	297			SEC09-T14N-R09W
AMC 305777	BEV 12	2265	299			SEC09-T14N-R09W
AMC 305778	BEV 13	2265	301			SEC09-T14N-R09W
AMC 305779	BEV 14	2265	303			SEC09-T14N-R09W
AMC 305780	BEV 15	2265	305			SEC09-T14N-R09W
AMC 305781	BEV 16	2265	307			SEC09-T14N-R09W
AMC 305782	BEV 17	2265	309			SEC09-T14N-R09W
AMC 305783	BEV 18	2265	311			SEC09-T14N-R09W
AMC 305784	BEV 19	2265	313			SEC09-T14N-R09W
AMC 305785	BEV 20	2265	315			SEC09-T14N-R09W
AMC 305786	BEV 21	2265	317			SEC09-T14N-R09W
AMC 305787	BEV 22	2265	319			SEC09-T14N-R09W
AMC 305788	BEV 23	2265	321			SEC09-T14N-R09W
AMC 305789	BEV 24	2265	323			SEC09-T14N-R09W
AMC 305790	BEV 25	2265	325			SEC09-T14N-R09W
AMC 305791	BEV 26	2265	327			SEC09-T14N-R09W
AMC 305792	BEV 27	2265	329			SEC09-T14N-R09W
AMC 305793	BEV 28	2265	331			SEC09-T14N-R09W
AMC 305794	BEV 29	2265	333			SEC09-T14N-R09W
AMC 305795	BEV 30	2265	335			SEC09-T14N-R09W
AMC 305796	BEV 31	2265	337			SEC09-T14N-R09W
AMC 305797	BEV 32	2265	339			SEC09-T14N-R09W
AMC 305798	BEV 33	2265	341			SEC09-T14N-R09W
AMC 305799	BEV 34	2265	343			SEC09-T14N-R09W
AMC 305800	BEV 35	2265	345			SEC09-T14N-R09W
AMC 305801	BEV 36	2265	347			SEC09-T14N-R09W
AMC 305802	BEV 37	2265	349			SEC09-T14N-R09W

Date: 3/13/2012

RECEIVED
BLM AZ STATE OFFICE
2012 AUG 10 P 1:13
PHOENIX, ARIZONA

3/13

Exhibit A

County: Yavapai

State: AZ

BLM Serial #	Claim Name	Original Recording		Amended Recording		Location
		Recording #	Page #	Recording #	Page #	
AMC 305803	BEV 38	2265	351			SEC09-T14N-R09W
AMC 305804	BEV 39	2265	353			SEC09-T14N-R09W
AMC 305805	BEV 40	2265	355			SEC09-T14N-R09W
AMC 305806	BEV 41	2265	357			SEC09-T14N-R09W
AMC 305807	BEV 42	2265	359			SEC09-T14N-R09W
AMC 305808	BEV 43	2265	361			SEC09-T14N-R09W
AMC 305809	BEV 44	2265	363			SEC09-T14N-R09W
AMC 305810	BEV 45	2265	365			SEC09-T14N-R09W
AMC 305811	BEV 46	2265	367			SEC09-T14N-R09W
AMC 305812	BEV 47	2265	369			SEC09-T14N-R09W
AMC 305813	BEV 48	2265	371			SEC09-T14N-R09W
AMC 305814	BEV 49	2265	373			SEC09-T14N-R09W
AMC 305815	BEV 50	2265	375			SEC09-T14N-R09W
AMC 305816	BEV 51	2265	377			SEC09-T14N-R09W
AMC 305817	BEV 52	2265	379			SEC09-T14N-R09W
AMC 305818	BEV 53	2265	381			SEC09-T14N-R09W
AMC 305819	BEV 54	2265	383			SEC09-T14N-R09W
AMC 308466	FSM #1	2297	161			SEC20-T14N-R09W
AMC 308467	FSM #2	2297	163			SEC20-T14N-R09W
AMC 308468	FSM #3	2297	165			SEC20-T14N-R09W
AMC 308469	FSM #4	2297	167			SEC20-T14N-R09W
AMC 308470	FSM #5	2297	169			SEC20-T14N-R09W
AMC 308471	FSM #6	2297	171			SEC20-T14N-R09W
AMC 308472	FSM #7	2297	173			SEC20-T14N-R09W
AMC 308473	JWH #1	2297	105			SEC07-T14N-R09W
AMC 308474	JWH #2	2297	107			SEC07-T14N-R09W
AMC 308475	JWH #3	2297	109			SEC07-T14N-R09W
AMC 308476	JWH #4	2297	111			SEC07-T14N-R09W
AMC 308477	JWH #5	2297	113			SEC07-T14N-R09W
AMC 308478	JWH #6	2297	115			SEC07-T14N-R09W
AMC 308479	JWH #7	2297	117			SEC07-T14N-R09W
AMC 308480	JWH #8	2297	119			SEC07-T14N-R09W
AMC 308481	JWH #9	2297	121			SEC07-T14N-R09W
AMC 308482	JWH #10	2297	123			SEC07-T14N-R09W
AMC 308483	JWH #11	2297	125			SEC07-T14N-R09W
AMC 308484	JWH #12	2297	127			SEC07-T14N-R09W
AMC 308485	JWH #13	2297	129			SEC07-T14N-R09W
AMC 308486	JWH #14	2297	131			SEC07-T14N-R09W

Date: 3/13/2012

RECEIVED
BLM AZ STATE OFFICE
2012 AUG 10 P 1:13
PHOENIX, ARIZONA

3/13

Exhibit A

County: Yavapai

State: AZ

BLM Serial #	Claim Name	Original Recording		Amended Recording		Location
		Recording #	Page #	Recording #	Page #	
AMC 308487	JWH #15	2297	133			SEC07-T14N-R09W
AMC 308488	JWH #16	2297	135			SEC07-T14N-R09W
AMC 308489	JWH #17	2297	137			SEC07-T14N-R09W
AMC 308490	JWH #18	2297	139			SEC07-T14N-R09W
AMC 308491	JWH #19	2297	141			SEC07-T14N-R09W
AMC 308492	JWH #20	2297	143			SEC07-T14N-R09W
AMC 308493	JWH #21	2297	145			SEC07-T14N-R09W
AMC 308494	JWH #22	2297	147			SEC18-T14N-R09W
AMC 308495	JWH #23	2297	149			SEC18-T14N-R09W
AMC 308496	JWH #24	2297	151			SEC18-T14N-R09W
AMC 308497	JWH #25	2297	153			SEC18-T14N-R09W
AMC 308498	JWH #26	2297	155			SEC18-T14N-R09W
AMC 308499	JWH #27	2297	157			SEC18-T14N-R09W
AMC 308500	JWH #28	2297	159			SEC18-T14N-R09W
AMC 308501	JWH #29	2298	320			SEC13-T14N-R10W
AMC 308502	JWH #30	2298	322			SEC13-T14N-R10W
AMC 308503	JWH #31	2298	324			SEC18-T14N-R09W
AMC 308504	JWH #32	2298	326			SEC18-T14N-R09W
AMC 308505	JWH #33	2298	328			SEC18-T14N-R09W
AMC 308506	JWH #34	2298	330			SEC18-T14N-R09W
AMC 308507	JWH #35	2298	332			SEC18-T14N-R09W
AMC 308508	JWH #36	2298	334			SEC18-T14N-R09W
AMC 308509	JWH #37	2298	336			SEC18-T14N-R09W
AMC 308510	JWH #38	2298	338			SEC13-T14N-R10W
AMC 308511	JWH #39	2298	340			SEC13-T14N-R10W
AMC 308512	JWH #40	2298	342			SEC13-T14N-R10W
AMC 308513	JWH #41	2298	344			SEC18-T14N-R09W
AMC 308514	JWH #42	2298	346			SEC18-T14N-R09W
AMC 308515	JWH #43	2298	348			SEC18-T14N-R09W
AMC 308516	JWH #44	2298	350			SEC18-T14N-R09W
AMC 308517	JWH #45	2298	352			SEC18-T14N-R09W
AMC 308518	JWH #46	2298	354			SEC18-T14N-R09W
AMC 308519	JWH #47	2298	356			SEC18-T14N-R09W
AMC 308520	JWH #48	2298	358			SEC18-T14N-R09W
AMC 308521	JWH #49	2298	360			SEC13-T14N-R10W
AMC 308522	JWH #50	2298	362			SEC13-T14N-R10W
AMC 308523	JWH #51	2298	364			SEC18-T14N-R09W
AMC 308524	JWH #52	2298	366			SEC18-T14N-R09W

Date: 3/13/2012

RECEIVED
BLM AZ STATE OFFICE
2012 AUG 10 P 1:13
PHOENIX, ARIZONA

35/6

Exhibit A

County: Yavapai

State: AZ

BLM Serial #	Claim Name	Original Recording		Amended Recording		Location
		Recording #	Page #	Recording #	Page #	
AMC 308525	JWH #53	2298	368			SEC18-T14N-R09W
AMC 308526	JWH #54	2298	370			SEC18-T14N-R09W
AMC 308527	JWH #55	2298	372			SEC18-T14N-R09W
AMC 308528	JWH #56	2298	374			SEC18-T14N-R09W
AMC 308529	JWH #57	2298	376			SEC18-T14N-R09W
AMC 308530	JWH #58	2298	378			SEC18-T14N-R09W
AMC 308531	JWH #59	2298	380			SEC18-T14N-R09W
AMC 308532	JWH #60	2298	382			SEC19-T14N-R09W
AMC 308533	JWH #61	2298	384			SEC19-T14N-R09W
AMC 308534	JWH #62	2298	386			SEC19-T14N-R09W
AMC 308535	JWH #63	2298	388			SEC19-T14N-R09W
AMC 308536	JWH #64	2298	390			SEC19-T14N-R09W
AMC 308537	JWH #65	2298	392			SEC19-T14N-R09W
AMC 308538	JWH #66	2298	394			SEC19-T14N-R09W
AMC 308539	JWH #67	2298	396			SEC19-T14N-R09W
AMC 308540	JWH #68	2298	398			SEC19-T14N-R09W
AMC 308541	JWH #69	2298	400			SEC24-T14N-R10W
AMC 308542	JWH #70	2298	402			SEC24-T14N-R10W
AMC 308543	JWH #71	2298	404			SEC24-T14N-R10W
AMC 308544	JWH #72	2298	406			SEC24-T14N-R10W
AMC 308545	JWH #73	2298	408			SEC24-T14N-R10W
AMC 308546	JWH #74	2298	410			SEC24-T14N-R10W
AMC 308547	JWH #75	2298	412			SEC24-T14N-R10W
AMC 308548	JWH #76	2298	414			SEC24-T14N-R10W
AMC 308549	JWH #77	2298	416			SEC24-T14N-R10W
AMC 317120	LAW 1	2407	887			SEC28-T15N-R10W
AMC 317121	LAW 2	2407	889			SEC28-T15N-R10W
AMC 317122	LAW 3	2407	891			SEC28-T15N-R10W
AMC 317123	LAW 4	2407	893			SEC28-T15N-R10W
AMC 317124	LAW 5	2407	895			SEC33-T15N-R10W
AMC 317125	LAW 6	2407	897			SEC33-T15N-R10W
AMC 317126	LAW 7	2407	899			SEC33-T15N-R10W
AMC 317127	LAW 8	2407	901			SEC33-T15N-R10W
AMC 317128	LAW 9	2407	903			SEC33-T15N-R10W
AMC 317129	LAW 10	2407	905			SEC33-T15N-R10W
AMC 317130	LAW 11	2407	907			SEC33-T15N-R10W
AMC 317131	LAW 12	2407	909			SEC33-T15N-R10W
AMC 317132	LAW 13	2407	911			SEC28-T15N-R10W

Date: 3/13/2012

RECEIVED
BLM AZ STATE OFFICE
2012 AUG 10 P 1:13
PHOENIX, ARIZONA

35/6

Exhibit A

County: Yavapai

State: AZ

BLM Serial #	Claim Name	Original Recording		Amended Recording		Location
		Recording #	Page #	Recording #	Page #	
AMC 317133	LAW 14	2407	913			SEC28-T15N-R10W
AMC 317134	LAW 15	2407	915			SEC28-T15N-R10W
AMC 317135	LAW 16	2407	917			SEC28-T15N-R10W
AMC 317136	LAW 17	2407	919			SEC33-T15N-R10W
AMC 317137	LAW 18	2407	921			SEC33-T15N-R10W
AMC 317138	LAW 19	2407	923			SEC33-T15N-R10W
AMC 317139	LAW 20	2407	925			SEC33-T15N-R10W
AMC 317140	LAW 21	2407	927			SEC33-T15N-R10W
AMC 317141	LAW 22	2407	929			SEC33-T15N-R10W
AMC 317142	LAW 23	2407	931			SEC33-T15N-R10W
AMC 317143	LAW 24	2407	933			SEC33-T15N-R10W
AMC 317144	LAW 25	2407	934			SEC28-T15N-R10W
AMC 317145	LAW 26	2407	936			SEC28-T15N-R10W
AMC 317146	LAW 27	2407	938			SEC28-T15N-R10W
AMC 317147	LAW 28	2407	940			SEC28-T15N-R10W
AMC 317148	LAW 29	2407	942			SEC28-T15N-R10W
AMC 317149	LAW 30	2407	943			SEC28-T15N-R10W
AMC 317150	LAW 31	2407	945			SEC28-T15N-R10W
AMC 317151	LAW 32	2407	947			SEC28-T15N-R10W
AMC 317152	LAW 33	2407	949			SEC33-T15N-R10W
AMC 317153	LAW 34	2407	951			SEC33-T15N-R10W
AMC 317154	LAW 35	2407	953			SEC33-T15N-R10W
AMC 317155	LAW 36	2407	955			SEC33-T15N-R10W
AMC 317156	LAW 37	2407	957			SEC33-T15N-R10W
AMC 317157	LAW 38	2407	959			SEC33-T15N-R10W
AMC 317158	LAW 39	2407	961			SEC33-T15N-R10W
AMC 317159	LAW 40	2407	963			SEC33-T15N-R10W
AMC 317160	LAW 41	2407	965			SEC28-T15N-R10W
AMC 317161	LAW 42	2407	967			SEC28-T15N-R10W
AMC 317162	LAW 43	2407	969			SEC28-T15N-R10W
AMC 317163	LAW 44	2407	971			SEC28-T15N-R10W
AMC 317164	LAW 45	2407	973			SEC28-T15N-R10W
AMC 317165	LAW 46	2407	975			SEC28-T15N-R10W
AMC 317166	LAW 47	2407	977			SEC28-T15N-R10W
AMC 317167	LAW 48	2407	979			SEC28-T15N-R10W
AMC 317168	LAW 49	2407	981			SEC33-T15N-R10W
AMC 317169	LAW 50	2407	983			SEC33-T15N-R10W
AMC 317170	LAW 51	2407	985			SEC33-T15N-R10W

Date: 3/13/2012

RECEIVED
BLM AZ STATE OFFICE
PHOENIX, ARIZONA
2012 AUG 10 P 1:13

28/10

Exhibit A

County: Yavapai

State: AZ

BLM Serial #	Claim Name	Original Recording		Amended Recording		Location
		Recording #	Page #	Recording #	Page #	
AMC 317171	LAW 52	2407	987			SEC33-T15N-R10W
AMC 317172	LAW 53	2407	989			SEC33-T15N-R10W
AMC 317173	LAW 54	2407	991			SEC33-T15N-R10W
AMC 317174	LAW 55	2407	993			SEC33-T15N-R10W
AMC 317175	LAW 56	2407	995			SEC33-T15N-R10W
AMC 317176	LAW 57	2407	997			SEC28-T15N-R10W
AMC 317177	LAW 58	2407	999			SEC28-T15N-R10W
AMC 317178	LAW 59	2408	1			SEC28-T15N-R10W
AMC 317179	LAW 60	2408	3			SEC28-T15N-R10W
AMC 317180	LAW 61	2408	5			SEC28-T15N-R10W
AMC 317181	LAW 62	2408	7			SEC28-T15N-R10W
AMC 317182	LAW 63	2408	9			SEC28-T15N-R10W
AMC 317183	LAW 64	2408	11			SEC28-T15N-R10W
AMC 317184	LAW 65	2408	13			SEC33-T15N-R10W
AMC 317185	LAW 66	2408	15			SEC33-T15N-R10W
AMC 317186	LAW 67	2408	17			SEC33-T15N-R10W
AMC 317187	LAW 68	2408	19			SEC33-T15N-R10W
AMC 317188	LAW 69	2408	21			SEC33-T15N-R10W
AMC 317189	LAW 70	2408	23			SEC33-T15N-R10W
AMC 317190	LAW 71	2408	25			SEC33-T15N-R10W
AMC 317191	LAW 72	2408	27			SEC33-T15N-R10W
AMC 317192	LAW 73	2408	29			SEC28-T15N-R10W
AMC 317193	LAW 74	2408	31			SEC28-T15N-R10W
AMC 317194	LAW 75	2408	33			SEC28-T15N-R10W
AMC 317195	LAW 76	2408	35			SEC28-T15N-R10W
AMC 317196	LAW 77	2408	37			SEC28-T15N-R10W
AMC 317197	LAW 78	2408	39			SEC28-T15N-R10W
AMC 317198	LAW 79	2408	41			SEC28-T15N-R10W
AMC 317199	LAW 80	2408	43			SEC28-T15N-R10W
AMC 317200	LAW 81	2408	45			SEC33-T15N-R10W
AMC 317201	LAW 82	2408	47			SEC33-T15N-R10W
AMC 317202	LAW 83	2408	49			SEC33-T15N-R10W
AMC 317203	LAW 84	2408	51			SEC33-T15N-R10W
AMC 317204	LAW 85	2408	53			SEC33-T15N-R10W
AMC 317205	LAW 86	2408	55			SEC33-T15N-R10W
AMC 317206	LAW 87	2408	57			SEC33-T15N-R10W
AMC 317207	LAW 88	2408	59			SEC33-T15N-R10W
AMC 317208	LAW 89	2408	61			SEC28-T15N-R10W

Date: 3/13/2012

RECEIVED
BLM AZ STATE OFFICE
PHOENIX, ARIZONA
2012 AUG 10 P 1:13

28/10

Exhibit A

Exhibit A

County: Yavapai

County: Yavapai

State: AZ

State: AZ

BLM Serial #	Claim Name	Original Recording		Amended Recording		Location
		Recording #	Page #	Recording #	Page #	
AMC 317209	LAW 90	2408	63			SEC28-T15N-R10W
AMC 317210	LAW 91	2408	65			SEC28-T15N-R10W
AMC 317211	LAW 92	2408	67			SEC28-T15N-R10W
AMC 317212	LAW 93	2408	69			SEC28-T15N-R10W
AMC 317213	LAW 94	2408	71			SEC28-T15N-R10W
AMC 317214	LAW 95	2408	73			SEC28-T15N-R10W
AMC 317215	LAW 96	2408	75			SEC28-T15N-R10W
AMC 317216	LAW 97	2408	77			SEC33-T15N-R10W
AMC 317217	LAW 98	2408	79			SEC33-T15N-R10W
AMC 317218	LAW 99	2408	81			SEC33-T15N-R10W
AMC 317219	LAW 100	2408	83			SEC33-T15N-R10W
AMC 317220	LAW 101	2408	85			SEC33-T15N-R10W
AMC 317221	LAW 102	2408	87			SEC33-T15N-R10W
AMC 317222	LAW 103	2408	89			SEC33-T15N-R10W
AMC 317223	LAW 104	2408	91			SEC33-T15N-R10W
AMC 317224	LAW 105	2408	93			SEC28-T15N-R10W
AMC 317225	LAW 106	2408	95			SEC28-T15N-R10W
AMC 317226	LAW 107	2408	97			SEC28-T15N-R10W
AMC 317227	LAW 108	2408	99			SEC28-T15N-R10W
AMC 317228	LAW 109	2408	101			SEC28-T15N-R10W
AMC 317229	LAW 110	2408	103			SEC28-T15N-R10W
AMC 317230	LAW 111	2408	105			SEC28-T15N-R10W
AMC 317231	LAW 112	2408	107			SEC28-T15N-R10W
AMC 317232	LAW 113	2408	109			SEC33-T15N-R10W
AMC 317233	LAW 114	2408	111			SEC33-T15N-R10W
AMC 317234	LAW 115	2408	113			SEC33-T15N-R10W
AMC 317235	LAW 116	2408	115			SEC33-T15N-R10W
AMC 317236	LAW 117	2408	117			SEC33-T15N-R10W
AMC 317237	LAW 118	2408	119			SEC33-T15N-R10W
AMC 317238	LAW 119	2408	121			SEC33-T15N-R10W
AMC 317239	LAW 120	2408	123			SEC33-T15N-R10W
AMC 317240	LAW 121	2408	125			SEC27-T15N-R10W
AMC 317241	LAW 122	2408	127			SEC27-T15N-R10W
AMC 317242	LAW 123	2408	129			SEC27-T15N-R10W
AMC 317243	LAW 124	2408	131			SEC27-T15N-R10W
AMC 317244	LAW 125	2408	133			SEC27-T15N-R10W
AMC 317245	LAW 126	2408	135			SEC27-T15N-R10W
AMC 317246	LAW 127	2408	137			SEC27-T15N-R10W

Date: 3/13/2012

Page 12

RECEIVED
BLM AZ STATE OFFICE
PHOENIX, ARIZONA
2012 AUG 10 P 1:13

35/56

Original Recording Amended Recording

BLM Serial #	Claim Name	Original Recording		Amended Recording		Location
		Recording #	Page #	Recording #	Page #	
AMC 317247	LAW 128	2408	139			SEC27-T15N-R10W
AMC 317248	LAW 129	2408	141			SEC34-T15N-R10W
AMC 317249	LAW 130	2408	143			SEC34-T15N-R10W
AMC 317250	LAW 131	2408	145			SEC34-T15N-R10W
AMC 317251	LAW 132	2408	147			SEC34-T15N-R10W
AMC 317252	LAW 133	2408	149			SEC34-T15N-R10W
AMC 317253	LAW 134	2408	151			SEC34-T15N-R10W
AMC 317254	LAW 135	2408	153			SEC34-T15N-R10W
AMC 317255	LAW 136	2408	155			SEC34-T15N-R10W
AMC 317256	LAW 137	2408	157			SEC34-T15N-R10W
AMC 317257	LAW 138	2408	159			SEC34-T15N-R10W
AMC 317258	LAW 139	2408	161			SEC34-T15N-R10W
AMC 317259	LAW 140	2408	163			SEC34-T15N-R10W
AMC 317260	LAW 141	2408	165			SEC34-T15N-R10W
AMC 317261	LAW 142	2408	167			SEC34-T15N-R10W
AMC 317262	LAW 143	2408	169			SEC34-T15N-R10W
AMC 317263	LAW 144	2408	171			SEC34-T15N-R10W
AMC 317268	LAW 149	2408	181			SEC34-T15N-R10W
AMC 317269	LAW 150	2408	183			SEC34-T15N-R10W
AMC 317270	LAW 151	2408	185			SEC34-T15N-R10W
AMC 317271	LAW 152	2408	187			SEC34-T15N-R10W
AMC 317276	LAW 157	2408	197			SEC34-T15N-R10W
AMC 317277	LAW 158	2408	199			SEC34-T15N-R10W
AMC 317278	LAW 159	2408	201			SEC34-T15N-R10W
AMC 317279	LAW 160	2408	203			SEC34-T15N-R10W
AMC 317284	LAW 165	2408	213			SEC35-T15N-R10W
AMC 317285	LAW 166	2408	215			SEC35-T15N-R10W
AMC 317286	LAW 167	2408	217			SEC35-T15N-R10W
AMC 317287	LAW 168	2408	219			SEC35-T15N-R10W
AMC 317292	LAW 173	2408	229			SEC35-T15N-R10W
AMC 317293	LAW 174	2408	231			SEC35-T15N-R10W
AMC 317294	LAW 175	2408	233			SEC35-T15N-R10W
AMC 317295	LAW 176	2408	235			SEC35-T15N-R10W
AMC 317296	LAW 177	2408	237			SEC35-T15N-R10W
AMC 317297	LAW 178	2408	239			SEC35-T15N-R10W
AMC 317298	LAW 179	2408	241			SEC35-T15N-R10W
AMC 317299	LAW 180	2408	243			SEC35-T15N-R10W
AMC 317300	LAW 181	2408	245			SEC35-T15N-R10W

Date: 3/13/2012

Page 13

RECEIVED
BLM AZ STATE OFFICE
PHOENIX, ARIZONA
2012 AUG 10 P 1:13

35/56

Exhibit A

County: Yavapai

State: AZ

BLM Serial #	Claim Name	Original Recording		Amended Recording		Location
		Recording #	Page #	Recording #	Page #	
AMC 317301	LAW 182	2408	247			SEC35-T15N-R10W
AMC 317302	LAW 183	2408	249			SEC35-T15N-R10W
AMC 317303	LAW 184	2408	251			SEC35-T15N-R10W
AMC 317304	LAW 185	2408	253			SEC35-T15N-R10W
AMC 317305	LAW 186	2408	255			SEC35-T15N-R10W
AMC 317306	LAW 187	2408	257			SEC35-T15N-R10W
AMC 317307	LAW 188	2408	259			SEC35-T15N-R10W
AMC 317308	LAW 189	2408	261			SEC35-T15N-R10W
AMC 317309	LAW 190	2408	263			SEC35-T15N-R10W
AMC 317310	LAW 191	2408	265			SEC35-T15N-R10W
AMC 317311	LAW 192	2408	267			SEC35-T15N-R10W
AMC 317312	LAW 193	2408	269			SEC26-T15N-R10W
AMC 317313	LAW 194	2408	271			SEC26-T15N-R10W
AMC 317314	LAW 195	2408	273			SEC26-T15N-R10W
AMC 317315	LAW 196	2408	275			SEC26-T15N-R10W
AMC 317316	LAW 197	2408	277			SEC35-T15N-R10W
AMC 317317	LAW 198	2408	279			SEC35-T15N-R10W
AMC 317318	LAW 199	2408	281			SEC35-T15N-R10W
AMC 317319	LAW 200	2408	283			SEC35-T15N-R10W
AMC 317320	LAW 201	2408	285			SEC35-T15N-R10W
AMC 317321	LAW 202	2408	287			SEC35-T15N-R10W
AMC 317322	LAW 203	2408	289			SEC35-T15N-R10W
AMC 317323	LAW 204	2408	291			SEC35-T15N-R10W
AMC 317324	LAW 205	2408	293			SEC26-T15N-R10W
AMC 317325	LAW 206	2408	295			SEC26-T15N-R10W
AMC 317326	LAW 207	2408	297			SEC26-T15N-R10W
AMC 317327	LAW 208	2408	299			SEC35-T15N-R10W
AMC 317328	LAW 209	2408	301			SEC35-T15N-R10W
AMC 317329	LAW 210	2408	303			SEC35-T15N-R10W
AMC 317330	LAW 211	2408	305			SEC35-T15N-R10W
AMC 317331	LAW 212	2408	307			SEC35-T15N-R10W
AMC 317332	LAW 213	2408	309			SEC35-T15N-R10W
AMC 317333	LAW 214	2408	311			SEC35-T15N-R10W
AMC 317334	LAW 215	2408	313			SEC35-T15N-R10W
AMC 317335	LAW 216	2408	315			SEC26-T15N-R10W
AMC 317336	LAW 217	2408	317			SEC26-T15N-R10W
AMC 317337	LAW 218	2408	319			SEC26-T15N-R10W
AMC 317338	LAW 219	2408	321			SEC26-T15N-R10W

Date: 3/13/2012

RECEIVED
BLM AZ STATE OFFICE
2012 AUG 10 P 1:13
PHOENIX, ARIZONA

Page 14

3/13/12

Exhibit A

County: Yavapai

State: AZ

BLM Serial #	Claim Name	Original Recording		Amended Recording		Location
		Recording #	Page #	Recording #	Page #	
AMC 317339	LAW 220	2408	323			SEC35-T15N-R10W
AMC 317340	LAW 221	2408	325			SEC35-T15N-R10W
AMC 317341	LAW 222	2408	327			SEC35-T15N-R10W
AMC 317342	LAW 223	2408	329			SEC35-T15N-R10W
AMC 317343	LAW 224	2408	331			SEC35-T15N-R10W
AMC 317344	LAW 225	2408	333			SEC35-T15N-R10W
AMC 317345	LAW 226	2408	335			SEC35-T15N-R10W
AMC 317346	LAW 227	2408	337			SEC35-T15N-R10W
AMC 317347	LAW 228	2408	339			SEC26-T15N-R10W
AMC 317348	LAW 229	2408	341			SEC26-T15N-R10W
AMC 317349	LAW 230	2408	343			SEC26-T15N-R10W
AMC 317350	LAW 231	2408	345			SEC26-T15N-R10W
AMC 317351	LAW 232	2408	347			SEC26-T15N-R10W
AMC 317352	LAW 233	2408	349			SEC35-T15N-R10W
AMC 317353	LAW 234	2408	351			SEC35-T15N-R10W
AMC 317354	LAW 235	2408	353			SEC35-T15N-R10W
AMC 317355	LAW 236	2408	355			SEC35-T15N-R10W
AMC 317356	LAW 237	2408	357			SEC35-T15N-R10W
AMC 317357	LAW 238	2408	359			SEC35-T15N-R10W
AMC 317358	LAW 239	2408	361			SEC35-T15N-R10W
AMC 317359	LAW 240	2408	363			SEC35-T15N-R10W
AMC 322631	JWH 80	2494	611			SEC07-T14N-R09W
AMC 322632	JWH 81	2494	613			SEC07-T14N-R09W
AMC 322633	JWH 82	2494	615			SEC07-T14N-R09W
AMC 322634	JWH 83	2494	617			SEC07-T14N-R09W
AMC 335326	Callahan #1	3075	723	3137	984	SEC17-T14N-R09W
AMC 335327	Callahan #2	3075	726			SEC17-T14N-R09W
AMC 335328	Callahan #3	3075	729			SEC17-T14N-R09W
AMC 335329	Callahan #4	3075	732			SEC17-T14N-R09W
AMC 335330	Callahan #5	3075	735			SEC17-T14N-R09W
AMC 335331	Callahan #6	3075	738	3137	987	SEC17-T14N-R09W
AMC 335332	Callahan #7	3075	741			SEC17-T14N-R09W
AMC 335333	Callahan #8	3075	744	3137	990	SEC17-T14N-R09W
AMC 335334	Callahan #9	3075	747	3137	993	SEC17-T14N-R09W
AMC 335335	Callahan #10	3075	750			SEC17-T14N-R09W
AMC 335336	Callahan #11	3075	753			SEC17-T14N-R09W
AMC 335337	Callahan #12	3075	756			SEC17-T14N-R09W
AMC 335338	Callahan #13	3075	759			SEC17-T14N-R09W

Date: 3/13/2012

RECEIVED
BLM AZ STATE OFFICE
2012 AUG 10 P 1:13
PHOENIX, ARIZONA

Page 15

3/13/12

Exhibit A

Exhibit A

County: Yavapai

County: Yavapai

State: AZ

State: AZ

BLM Serial #	Claim Name	Original Recording		Amended Recording		Location
		Recording #	Page #	Recording #	Page #	
AMC 335339	Callahan #14	3075	762	3137	996	SEC17-T14N-R09W
AMC 335340	Callahan #14-Fraction	3075	765			SEC17-T14N-R09W
AMC 335341	Callahan #15	3075	768			SEC17-T14N-R09W
AMC 335342	Callahan #16	3075	771	3137	999	SEC17-T14N-R09W
AMC 335343	Callahan #17	3075	774	3138	001	SEC17-T14N-R09W
AMC 362070	KIM-1	4166	88			SEC09-T14N-R09W
AMC 362071	KIM-2	4166	89			SEC09-T14N-R09W
AMC 362072	KIM-3	4166	90			SEC09-T14N-R09W
AMC 362073	KIM-4	4166	91			SEC09-T14N-R09W
AMC 362074	KIM-5	4166	92			SEC09-T14N-R09W
AMC 362075	KIM-6	4166	93			SEC09-T14N-R09W
AMC 362076	KIM-7	4166	94			SEC09-T14N-R09W
AMC 362077	KIM-8	4166	95			SEC09-T14N-R09W
AMC 362078	KIM-9	4166	96			SEC09-T14N-R09W
AMC 362079	KIM-10	4166	97			SEC09-T14N-R09W
AMC 362080	KIM-11	4166	98			SEC09-T14N-R09W
AMC 362081	KIM-12	4166	99			SEC09-T14N-R09W
AMC 362082	KIM-13	4166	100			SEC09-T14N-R09W
AMC 362083	KIM-14	4166	101			SEC09-T14N-R09W
AMC 362084	KIM-15	4166	102			SEC09-T14N-R09W
AMC 362085	KIM-16	4166	103			SEC08-T14N-R09W
AMC 362086	KIM-17	4166	104			SEC08-T14N-R09W
AMC 362087	KIM-18	4166	105			SEC08-T14N-R09W
AMC 362088	KIM-19	4166	106			SEC08-T14N-R09W
AMC 362089	KIM-20	4166	107			SEC08-T14N-R09W
AMC 362090	KIM-21	4166	108			SEC08-T14N-R09W
AMC 362091	KIM-22	4166	109			SEC08-T14N-R09W
AMC 362092	KIM-23	4166	110			SEC08-T14N-R09W
AMC 362093	KIM-24	4166	111			SEC08-T14N-R09W
AMC 362094	KIM-25	4166	112			SEC08-T14N-R09W
AMC 362095	KIM-26	4166	113			SEC08-T14N-R09W
AMC 362096	KIM-27	4166	114			SEC08-T14N-R09W
AMC 362097	KIM-28	4166	115			SEC08-T14N-R09W
AMC 362098	KIM-29	4166	116			SEC08-T14N-R09W
AMC 362099	KIM-30	4166	117			SEC08-T14N-R09W
AMC 362100	KIM-31	4166	118			SEC09-T14N-R09W
AMC 362101	KIM-32	4166	119			SEC09-T14N-R09W
AMC 362102	KIM-33	4166	120			SEC09-T14N-R09W

BLM Serial #	Claim Name	Original Recording		Amended Recording		Location
		Recording #	Page #	Recording #	Page #	
AMC 364582	WP-1	4214	518			SEC08-T14N-R09W
AMC 364583	WP-2	4214	519			SEC08-T14N-R09W
AMC 364584	WP-3	4214	520			SEC08-T14N-R09W
AMC 364585	WP-4	4214	521			SEC08-T14N-R09W
AMC 364586	WP-5	4214	522			SEC08-T14N-R09W
AMC 364587	WP-6	4214	523			SEC08-T14N-R09W
AMC 364588	WP-7	4214	524			SEC08-T14N-R09W
AMC 364595	WP-14	4214	531			SEC08-T14N-R09W
AMC 364596	WP-15	4214	532			SEC08-T14N-R09W
AMC 364597	WP-16	4214	533			SEC08-T14N-R09W
AMC 364598	WP-17	4214	534			SEC08-T14N-R09W
AMC 364599	WP-18	4214	535			SEC08-T14N-R09W
AMC 364600	WP-19	4214	536			SEC08-T14N-R09W
AMC 364601	WP-20	4214	537			SEC08-T14N-R09W
AMC 364602	WP-21	4214	538			SEC08-T14N-R09W
AMC 364603	WP-22	4214	539			SEC08-T14N-R09W
AMC 366982	WP-23	4302	834			SEC08-T14N-R09W
AMC 366983	WP-24	4302	835			SEC08-T14N-R09W
AMC 366984	WP-25	4302	836			SEC08-T14N-R09W
AMC 366985	WP-26	4302	837			SEC08-T14N-R09W
AMC 366986	WP-27	4302	838			SEC08-T14N-R09W
AMC 366987	WP-28	4302	839			SEC08-T14N-R09W
AMC 397192	KP-1	4680	566			SEC08-T14N-R09W
AMC 397193	KP-2	4680	567			SEC08-T14N-R09W
AMC 397194	LTB-1	4680	535			SEC08-T14N-R09W
AMC 397195	LTB-2	4680	536			SEC08-T14N-R09W
AMC 397196	LTB-3	4680	537			SEC08-T14N-R09W
AMC 397197	LTB-4	4680	538			SEC08-T14N-R09W
AMC 397198	LTB-5	4680	539			SEC08-T14N-R09W
AMC 397199	LTB-6	4680	540			SEC08-T14N-R09W
AMC 397200	LTB-7	4680	541			SEC08-T14N-R09W
AMC 397201	LTB-8	4680	542			SEC08-T14N-R09W
AMC 397202	LTB-9	4680	543			SEC08-T14N-R09W
AMC 397203	LTB-10	4680	544			SEC08-T14N-R09W
AMC 397204	LTB-11	4680	545			SEC08-T14N-R09W
AMC 397205	LTB-12	4680	546			SEC08-T14N-R09W
AMC 397206	LTB-13	4680	547			SEC08-T14N-R09W
AMC 397207	LTB-14	4680	548			SEC08-T14N-R09W

Date: 3/13/2012

Date: 3/13/2012

RECEIVED
BLM AZ STATE OFFICE
2012 AUG 10 P 1:13
PHOENIX, ARIZONA

RECEIVED
BLM AZ STATE OFFICE
2012 AUG 10 P 1:13
PHOENIX, ARIZONA

5/15

5/15

Exhibit A

County: Yavapai

State: AZ

BLM Serial #	Claim Name	Original Recording		Amended Recording		Location
		Recording #	Page #	Recording #	Page #	
AMC 397208	LTB-15	4680	549			SEC08-T14N-R09W
AMC 397209	LTB-16	4680	550			SEC08-T14N-R09W
AMC 397210	LTB-17	4680	551			SEC08-T14N-R09W
AMC 397211	LTB-18	4680	552			SEC08-T14N-R09W
AMC 397212	LTB-19	4680	553			SEC08-T14N-R09W
AMC 397213	LTB-20	4680	554			SEC08-T14N-R09W
AMC 397214	LTB-21	4680	555			SEC17-T14N-R09W
AMC 397215	LTB-22	4680	556			SEC17-T14N-R09W
AMC 397216	LTB-23	4680	557			SEC17-T14N-R09W
AMC 397217	LTB-24	4680	558			SEC17-T14N-R09W
AMC 397218	LTB-25	4680	559			SEC17-T14N-R09W
AMC 397219	LTB-26	4680	560			SEC17-T14N-R09W
AMC 397220	LTB-27	4680	561			SEC17-T14N-R09W
AMC 397221	LTB-28	4680	562			SEC17-T14N-R09W
AMC 397222	LTB-29	4680	563			SEC17-T14N-R09W
AMC 397223	LTB-30	4680	564			SEC17-T14N-R09W
AMC 397224	LTB-31	4680	565			SEC17-T14N-R09W
AMC 403441	PMB 1	4781	486			SEC17-T14N-R09W
AMC 403442	PMB 2	4781	487			SEC17-T14N-R09W
AMC 403443	PMB 3	4781	488			SEC17-T14N-R09W
AMC 403444	PMB 4	4781	489			SEC17-T14N-R09W
AMC 403445	PMB 5	4781	490			SEC17-T14N-R09W
AMC 403446	PMB 6	4781	491			SEC17-T14N-R09W
AMC 403447	PMB 7	4781	492			SEC17-T14N-R09W
AMC 403448	PMB 8	4781	493			SEC17-T14N-R09W
AMC 403449	PMB 9	4781	494			SEC17-T14N-R09W
AMC 403450	PMB 10	4781	495			SEC17-T14N-R09W
AMC 403451	PMB 11	4781	496			SEC17-T14N-R09W
AMC 403452	PMB 12	4781	497			SEC17-T14N-R09W
AMC 403453	PMB 13	4781	498			SEC17-T14N-R09W
AMC 403454	PMB 14	4781	499			SEC17-T14N-R09W
AMC 403455	PMB 15	4781	500			SEC17-T14N-R09W
AMC 403456	PMB 16	4781	501			SEC17-T14N-R09W
AMC 403457	PMB 17	4781	502			SEC17-T14N-R09W
AMC 403458	PMB 18	4781	503			SEC17-T14N-R09W
AMC 403459	PMB 19	4781	504			SEC17-T14N-R09W
AMC 403460	PMB 20	4781	505			SEC17-T14N-R09W
AMC 403461	PMB 21	4781	506			SEC17-T14N-R09W

Date: 3/13/2012

RECEIVED
BLM AZ STATE OFFICE
2012 AUG 10 P 1:13

25/5

Exhibit A

County: Yavapai

State: AZ

BLM Serial #	Claim Name	Original Recording		Amended Recording		Location
		Recording #	Page #	Recording #	Page #	
AMC 403462	PMB 22	4781	507			SEC17-T14N-R09W
AMC 403463	PMB 23	4781	508			SEC17-T14N-R09W
AMC 403464	PMB 24	4781	509			SEC17-T14N-R09W
AMC 403465	PMB 25	4781	510			SEC17-T14N-R09W
AMC 403466	PMB 26	4781	511			SEC17-T14N-R09W
AMC 403467	PMB 27	4781	512			SEC17-T14N-R09W
AMC 403468	PMB 28	4781	513			SEC17-T14N-R09W
AMC 403469	PMB 29	4781	514			SEC17-T14N-R09W
AMC 403470	PMB 30	4781	515			SEC17-T14N-R09W
AMC 403471	PMB 31	4781	516			SEC17-T14N-R09W
AMC 403472	PMB 32	4781	517			SEC17-T14N-R09W
AMC 403473	PMB 33	4781	518			SEC17-T14N-R09W
AMC 403474	PMB 34	4781	519			SEC17-T14N-R09W
AMC 403475	PMB 35	4781	520			SEC17-T14N-R09W
AMC 403476	PMB 36	4781	521			SEC17-T14N-R09W
AMC 403477	PMB 37	4781	522			SEC17-T14N-R09W
AMC 403478	PMB 38	4781	523			SEC17-T14N-R09W
AMC 403479	PMB 39	4781	524			SEC17-T14N-R09W
AMC 403480	PMB 40	4781	525			SEC17-T14N-R09W
AMC 403481	PMB 41	4781	526			SEC17-T14N-R09W
AMC 403482	PMB 42	4781	527			SEC17-T14N-R09W
AMC 403483	PMB 43	4781	528			SEC17-T14N-R09W
AMC 403484	PMB 44	4781	529			SEC17-T14N-R09W
AMC 403485	PMB 45	4781	530			SEC17-T14N-R09W
AMC 403486	PMB 46	4781	531			SEC17-T14N-R09W
AMC 403487	PMB 47	4781	532			SEC17-T14N-R09W
AMC 403488	PMB 48	4781	533			SEC17-T14N-R09W
AMC 413793	MPC 1	4861	238			SEC16-T14N-R09W
AMC 413794	MPC 2	4861	239			SEC16-T14N-R09W
AMC 413795	MPC 3	4861	240			SEC16-T14N-R09W
AMC 413796	MPC 4	4861	241			SEC16-T14N-R09W
AMC 413797	MPC 5	4861	242			SEC16-T14N-R09W
AMC 413798	MPC 6	4861	243			SEC16-T14N-R09W
AMC 413799	MPC 7	4861	244			SEC16-T14N-R09W
AMC 413800	MPC 8	4861	245			SEC16-T14N-R09W
AMC 413801	MPC 9	4861	246			SEC16-T14N-R09W
AMC 413802	MPC 10	4861	247			SEC16-T14N-R09W
AMC 413803	MPC 11	4861	248			SEC16-T14N-R09W

Date: 3/13/2012

RECEIVED
BLM AZ STATE OFFICE
2012 AUG 10 P 1:13

25/5

Exhibit A

County: Yavapai

State: AZ

BLM Serial #	Claim Name	Original Recording		Amended Recording		Location
		Recording #	Page #	Recording #	Page #	
AMC 413804	MPC 12	4861	249			SEC16-T14N-R09W
AMC 413805	MPC 13	4861	250			SEC16-T14N-R09W
AMC 413806	MPC 14	4861	251			SEC16-T14N-R09W
AMC 413807	MPC 15	4861	252			SEC16-T14N-R09W
AMC 413808	MPC 16	4861	253			SEC16-T14N-R09W
AMC 413809	MPC 17	4861	254			SEC16-T14N-R09W
AMC 413810	MPC 18	4861	255			SEC16-T14N-R09W
AMC 413811	MPC 19	4861	256			SEC16-T14N-R09W
AMC 413812	MPC 20	4861	257			SEC16-T14N-R09W
AMC 413813	MPC 21	4861	258			SEC16-T14N-R09W
AMC 413814	MPC 22	4861	259			SEC16-T14N-R09W
AMC 413815	MPC 23	4861	260			SEC16-T14N-R09W
AMC 413816	MPC 24	4861	261			SEC16-T14N-R09W
AMC 413817	MPC 25	4861	262			SEC16-T14N-R09W
AMC 413818	MPC 26	4861	263			SEC16-T14N-R09W
AMC 413819	MPC 27	4861	264			SEC16-T14N-R09W
AMC 413820	MPC 28	4861	265			SEC16-T14N-R09W
AMC 413821	MPC 29	4861	266			SEC16-T14N-R09W
AMC 413822	MPC 30	4861	267			SEC16-T14N-R09W
AMC 413823	MPC 31	4861	268			SEC16-T14N-R09W
AMC 413824	MPC 32	4861	269			SEC16-T14N-R09W
AMC 413825	MPC 33	4861	270			SEC16-T14N-R09W
AMC 413826	MPC 34	4861	271			SEC16-T14N-R09W
AMC 413827	MPC 35	4861	272			SEC16-T14N-R09W
AMC 413828	MPC 36	4861	273			SEC16-T14N-R09W
AMC 413829	MPC 37	4861	274			SEC16-T14N-R09W
AMC 413830	MPC 38	4861	275			SEC16-T14N-R09W
AMC 413831	MPC 39	4861	276			SEC16-T14N-R09W
AMC 413832	MPC 40	4861	277			SEC16-T14N-R09W
AMC 413833	MPC 41	4861	278			SEC16-T14N-R09W
AMC 413834	MPC 42	4861	279			SEC16-T14N-R09W
AMC 413835	MPC 43	4861	280			SEC16-T14N-R09W
AMC 413836	MPC 44	4861	281			SEC16-T14N-R09W
AMC 413837	MPC 45	4861	282			SEC16-T14N-R09W
AMC 413838	MPC 46	4861	283			SEC16-T14N-R09W
AMC 413839	MPC 47	4861	284			SEC16-T14N-R09W
AMC 413840	MPC 48	4861	285			SEC16-T14N-R09W
AMC 413841	MPC 49	4861	286			SEC16-T14N-R09W

Date: 3/13/2012

RECEIVED
BLM AZ STATE OFFICE
2012 AUG 10 P 1:13
PHOENIX, ARIZONA

Page 20

35/8

Exhibit A

County: Yavapai

State: AZ

BLM Serial #	Claim Name	Original Recording		Amended Recording		Location
		Recording #	Page #	Recording #	Page #	
AMC 413842	MPC 50	4861	287			SEC16-T14N-R09W
AMC 413843	MPC 51	4861	288			SEC16-T14N-R09W
AMC 413844	MPC 52	4861	289			SEC16-T14N-R09W
AMC 413845	MPC 53	4861	290			SEC16-T14N-R09W
AMC 413846	MPC 54	4861	291			SEC16-T14N-R09W
AMC 413847	MPC 55	4861	292			SEC16-T14N-R09W
AMC 413848	MPC 56	4861	293			SEC16-T14N-R09W
AMC 413849	MPC 57	4861	294			SEC16-T14N-R09W
AMC 413850	MPC 58	4861	295			SEC16-T14N-R09W
AMC 413851	MPC 59	4861	296			SEC16-T14N-R09W
AMC 413852	MPC 60	4861	297			SEC16-T14N-R09W
AMC 413853	MPC 61	4861	298			SEC16-T14N-R09W
AMC 413854	MPC 62	4861	299			SEC16-T14N-R09W
AMC 413855	MPC 63	4861	300			SEC16-T14N-R09W
AMC 413856	MPC 64	4861	301			SEC16-T14N-R09W
AMC 413857	MPC 65	4861	302			SEC16-T14N-R09W
AMC 413858	MPC 66	4861	303			SEC16-T14N-R09W
AMC 413859	MPC 67	4861	304			SEC16-T14N-R09W
AMC 413860	MPC 68	4861	305			SEC16-T14N-R09W
AMC 413861	MPC 69	4861	306			SEC16-T14N-R09W
AMC 413862	MPC 70	4861	307			SEC16-T14N-R09W
AMC 413863	MPC 71	4861	308			SEC16-T14N-R09W
AMC 413864	MPC 72	4861	309			SEC16-T14N-R09W
AMC 413865	MPC 73	4861	310			SEC16-T14N-R09W
AMC 413866	MPC 74	4861	311			SEC16-T14N-R09W
AMC 413867	MPC 75	4861	312			SEC16-T14N-R09W
AMC 413868	MPC 76	4861	313			SEC16-T14N-R09W
AMC 413869	MPC 77	4861	314			SEC16-T14N-R09W
AMC 413870	MPC 78	4861	315			SEC16-T14N-R09W
AMC 413871	MPC 79	4861	316			SEC16-T14N-R09W
AMC 413872	MPC 80	4861	317			SEC16-T14N-R09W
AMC 413873	MPC 81	4861	318			SEC16-T14N-R09W
AMC 413874	MPC 82	4861	319			SEC16-T14N-R09W
AMC 413875	MPC 83	4861	320			SEC16-T14N-R09W
AMC 413876	MPC 84	4861	321			SEC16-T14N-R09W
AMC 413877	MPC 85	4861	322			SEC16-T14N-R09W
AMC 413878	MPC 86	4861	323			SEC16-T14N-R09W
AMC 413879	MPC 87	4861	324			SEC16-T14N-R09W

Date: 3/13/2012

RECEIVED
BLM AZ STATE OFFICE
2012 AUG 10 P 1:13
PHOENIX, ARIZONA

Page 21

35/8

Exhibit A

Exhibit A

County: Yavapai

County: Yavapai

State: AZ

State: AZ

BLM Serial #	Claim Name	Original Recording		Amended Recording		Location
		Recording #	Page #	Recording #	Page #	
AMC 413880	MPC 88	4861	325			SEC16-T14N-R09W
AMC 413881	MPC 89	4861	326			SEC16-T14N-R09W
AMC 413882	MPC 90	4861	327			SEC16-T14N-R09W
AMC 413883	MPC 91	4861	328			SEC16-T14N-R09W
AMC 413884	MPC 92	4861	329			SEC16-T14N-R09W
AMC 413885	MPC 93	4861	330			SEC16-T14N-R09W
AMC 413886	MPC 94	4861	331			SEC16-T14N-R09W
AMC 413887	MPC 95	4861	332			SEC16-T14N-R09W
AMC 413888	MPC 96	4861	333			SEC16-T14N-R09W
AMC 413889	MPC 97	4861	334			SEC16-T14N-R09W
AMC 413890	MPC 98	4861	335			SEC16-T14N-R09W
AMC 413891	MPC 99	4861	336			SEC16-T14N-R09W
AMC 413892	MPC 100	4861	337			SEC16-T14N-R09W
AMC 413893	MPC 101	4861	338			SEC16-T14N-R09W
AMC 413894	MPC 102	4861	339			SEC16-T14N-R09W
AMC 413895	MPC 103	4861	340			SEC16-T14N-R09W
AMC 413896	MPC 104	4861	341			SEC16-T14N-R09W
AMC 413897	MPC 105	4861	342			SEC16-T14N-R09W
AMC 413898	MPC 106	4861	343			SEC16-T14N-R09W
AMC 413899	MPC 107	4861	344			SEC16-T14N-R09W
AMC 413900	MPC 108	4861	345			SEC16-T14N-R09W
AMC 413901	MPC 109	4861	346			SEC16-T14N-R09W
AMC 413902	MPC 110	4861	347			SEC16-T14N-R09W
AMC 413903	MPC 111	4861	348			SEC16-T14N-R09W
AMC 413904	MPC 112	4861	349			SEC16-T14N-R09W
AMC 413905	MPC 113	4861	350			SEC16-T14N-R09W
AMC 413906	MPC 114	4861	351			SEC16-T14N-R09W
AMC 413907	MPC 115	4861	352			SEC16-T14N-R09W
AMC 413908	MPC 116	4861	353			SEC16-T14N-R09W
AMC 413909	MPC 117	4861	354			SEC16-T14N-R09W
AMC 413910	MPC 118	4861	355			SEC16-T14N-R09W
AMC 413911	MPC 119	4861	356			SEC16-T14N-R09W
AMC 413912	MPC 120	4861	357			SEC16-T14N-R09W
AMC 413913	MPC 121	4861	358			SEC16-T14N-R09W
AMC 413914	MPC 122	4861	359			SEC16-T14N-R09W
AMC 413915	MPC 123	4861	360			SEC16-T14N-R09W
AMC 413916	MPC 124	4861	361			SEC16-T14N-R09W
AMC 413917	MPC 125	4861	362			SEC16-T14N-R09W

BLM Serial # Claim Name

AMC 413918 MPC 126

No. Of Claims

831

sc

Original Recording		Amended Recording		Location
Recording #	Page #	Recording #	Page #	
4861	363			SEC16-T14N-R09W

Date: 3/13/2012

Date: 3/13/2012

RECEIVED
BLM AZ STATE OFFICE
2012 AUG 10 P 1:14
PHOENIX, ARIZONA

Page 22

RECEIVED
BLM AZ STATE OFFICE
2012 AUG 10 P 1:14
PHOENIX, ARIZONA

Page 23

sc

sc

United States Department of the Interior
 Bureau of Land Management
 LANDS/RECREATION & PLANNING
 ONE N CENTRAL AVE
 PHOENIX, AZ 85004 -2203
 Phone: 602-417-9200

Receipt

No: 2627688

Transaction #: 2708138		ENTERED INTO COMPUTER
Date of Transaction: 08/10/2012		
CUSTOMER:		
FREEPORT MCMORAN CORP 333 N CENTRAL AVE PHOENIX, AZ 85004 US		

LINE #	QTY	DESCRIPTION	REMARKS	UNIT PRICE	TOTAL
1	1.00	LOCATABLE MINERALS / MINING CLAIMS-NOT NEW-UNADJUD, ONE AUTH NO. ONLY / MINING CLAIM MONEY RECEIVED CASES: AMC31840/\$116340.00	MAINT (831) 2013	- n/a -	116340.00
TOTAL:					\$116,340.00

PAYMENT INFORMATION			
1	AMOUNT:	116340.00	POSTMARKED: N/A
	TYPE:	CHECK	RECEIVED: 08/10/2012
	CHECK NO:	0000763016	
	NAME:	FREEPORT MCMORAN CORP 333 N CENTRAL AVE PHOENIX AZ 85004 US	

REMARKS

This receipt was generated by the automated BLM Collections and Billing System and is a paper representation of a portion of the official electronic record contained therein. Lead Amc #15 (PS)

Amc 31840	131683
38688	159967
61604	305766
62882	308466
63137	317120
79981	322631
403441	335326
413793	362070
	364582
	366982
	397192
	397194

AMC 31840

AMC 38688

AMC 61004

AMC 62882

AMC 63137

AMC 79981

AMC 131683

AMC 159967

AMC 305766

AMC 308466

AMC 317120

AMC 322631

AMC 335326

AMC 362070

AMC 364582

AMC 366982

AMC 397192

AMC 397194

AMC 403441

August 1, 2011

After recording, return to:
Freeport-McMoRan Corporation
Attn: D. Stillwell
333 North Central Avenue
Phoenix, AZ 85004

Bureau of Land Management
Department of the Interior
One N. Central Avenue
Phoenix, AZ 85004

NO. OF CLAIMS 705
AMOUNT 98,700
RECEIPT NO. 2397188
INIT. SC

2011

**** BLM-ASO****

NOTICE OF INTENT TO HOLD MINING CLAIMS AND PAYMENT OF BLM MAINTENANCE FEE

Re: Payment of Annual Claim Maintenance Fee

Dear Sir or Madam:

This will serve as notice that Freeport-McMoRan Bagdad, Inc., whose address for purposes of this filing is Land and Water Department, 333 North Central Ave., Phoenix, Arizona 85004, intends to hold the mining claims and/or mill sites described on Exhibit A attached hereto for the assessment year ending at 12 o'clock, noon, on September 1, 2012 by payment of the annual maintenance fee of \$140 per claim or site. Payment of such amount is made herewith for such assessment year for each of the claims and sites, the name, and BLM serial number with the book and page or index number of recording of the location notice in the official records of Yavapai County, Arizona, of which, is set forth on Exhibit A attached hereto and by this reference incorporated herein.

Donald A. Stillwell
Donald A. Stillwell for
Freeport-McMoRan Bagdad, Inc.

State of Arizona)
) ss.
County of Maricopa)

RECEIVED
2011 AUG - 4 P 2:21
MARICOPA COUNTY, ARIZONA

The foregoing instrument was acknowledged before me on August 3rd, 2011, by Donald A. Stillwell, on behalf of Freeport-McMoRan Bagdad, Inc.

(Seal)



STEPHANIE D. TURTON
Notary Public - Arizona
Maricopa County
Expires 11/18/2011

Stephanie D Turton
Notary Public
My commission expires: 11/18/2011

AUG 9 2011 Cm

EXHIBIT A

County: Yavapai

State: AZ

Original Recording

Amended Recording

<u>BLM Serial #</u>	<u>Claim Name</u>	<u>Recording #</u>	<u>Page #</u>	<u>Recording #</u>	<u>Page #</u>	<u>Location</u>
AMC 031840	RS 129	1185	243			SEC34-T15N-R10W
AMC 031841	RS 130	1185	245			SEC34-T15N-R10W
AMC 031842	RS 131	1185	247			SEC34-T15N-R10W
AMC 031843	RS 132	1185	249			SEC34-T15N-R10W
AMC 031844	RS 133	1185	251			SEC34-T15N-R10W
AMC 031845	RS 134	1185	253			SEC34-T15N-R10W
AMC 031846	RS 135	1185	255			SEC34-T15N-R10W
✓ AMC 031847	RS 136	1185	257			SEC34-T15N-R10W
AMC 031856	RS 145	1185	275			SEC34-T15N-R10W
AMC 031857	RS 146	1185	277			SEC34-T15N-R10W
AMC 031858	RS 147	1185	279			SEC34-T15N-R10W
AMC 031859	RS 148	1185	281			SEC34-T15N-R10W
AMC 031860	RS 149	1185	283			SEC34-T15N-R10W
AMC 031861	RS 150	1185	285			SEC34-T15N-R10W
AMC 031862	RS 151	1185	287			SEC34-T15N-R10W
✓ AMC 031863	RS 152	1185	289			SEC34-T15N-R10W
AMC 031872	RS 165	1185	307			SEC34-T15N-R10W
AMC 031873	RS 166	1185	309			SEC34-T15N-R10W
AMC 031874	RS 167	1185	311			SEC34-T15N-R10W
✓ AMC 031875	RS 168	1185	313			SEC34-T15N-R10W
AMC 031884	RS 181	1185	331			SEC34-T15N-R10W
AMC 031885	RS 182	1185	333			SEC34-T15N-R10W
AMC 031886	RS 183	1185	335			SEC34-T15N-R10W
✓ AMC 031887	RS 184	1185	337			SEC34-T15N-R10W
AMC 031896	RS 197	1185	355			SEC34-T15N-R10W
AMC 031897	RS 198	1185	357			SEC34-T15N-R10W
AMC 031898	RS 199	1185	359			SEC34-T15N-R10W
AMC 031899	RS 200	1185	361			SEC34-T15N-R10W
AMC 031900	RS 213	1185	363			SEC34-T15N-R10W
AMC 031901	RS 214	1185	365			SEC34-T15N-R10W
AMC 031902	RS 215	1185	367			SEC34-T15N-R10W
✓ AMC 031903	RS 216	1185	369			SEC34-T15N-R10W
AMC 038690	DEER NO. 3	580	730			SEC12-T14N-R10W
AMC 038691	DEER NO. 4	580	731			SEC12-T14N-R10W
AMC 038692	DEER NO. 5	580	732			SEC12-T14N-R10W
AMC 038693	DEER NO. 6	580	733			SEC12-T14N-R10W
AMC 038694	DEER NO. 7A	1202	282			SEC12-T14N-R10W
AMC 038695	DEER NO. 8A	1202	284			SEC12-T14N-R10W

Date: 6/2/2011

Page 1

2011 JUN -4 P 2:22

RECEIVED
LAND SURVEY OFFICE
TUCSON, ARIZONA

38/50

EXHIBIT A

County: Yavapai

State: AZ

BLM Serial #	Claim Name	Original Recording		Amended Recording		Location
		Recording #	Page #	Recording #	Page #	
✓ AMC 038696	DEER NO. 9	580	881			SEC12-T14N-R10W
AMC 038708	DEER # 21	669	962			SEC12-T14N-R10W
AMC 038709	DEER # 22	669	963			SEC12-T14N-R10W
AMC 038710	DEER # 23	669	964			SEC12-T14N-R10W
AMC 038711	DEER # 24	669	965			SEC12-T14N-R10W
AMC 038712	DEER # 25	669	966			SEC12-T14N-R10W
AMC 038713	DEER # 26	669	967			SEC12-T14N-R10W
AMC 038714	DEER # 27	669	968			SEC12-T14N-R10W
AMC 038715	DEER # 28	669	969			SEC13-T14N-R10W
AMC 038716	DEER # 29	669	970			SEC13-T14N-R10W
AMC 038717	DEER # 30	669	971			SEC12-T14N-R10W
AMC 038718	DEER # 31	669	972			SEC12-T14N-R10W
AMC 038719	DEER # 32	669	973			SEC12-T14N-R10W
AMC 038720	DEER # 33	669	974			SEC12-T14N-R10W
AMC 038721	DEER # 34	669	975			SEC13-T14N-R10W
AMC 038722	DEER # 35	669	976			SEC13-T14N-R10W
AMC 038723	DEER # 36	669	977			SEC13-T14N-R10W
AMC 038724	DEER # 37	669	978			SEC13-T14N-R10W
AMC 038725	DEER # 38	669	979			SEC12-T14N-R10W
AMC 038726	DEER # 39	669	980			SEC12-T14N-R10W
AMC 038727	DEER # 40	669	981			SEC12-T14N-R10W
AMC 038728	DEER # 41	669	982			SEC12-T14N-R10W
AMC 038729	DEER # 42	669	983			SEC13-T14N-R10W
AMC 038730	DEER # 43	669	984			SEC13-T14N-R10W
AMC 038731	DEER # 44	669	985			SEC13-T14N-R10W
AMC 038732	DEER # 45	669	986			SEC13-T14N-R10W
AMC 038733	DEER # 46	669	987			SEC13-T14N-R10W
AMC 038734	DEER # 47	669	988			SEC13-T14N-R10W
AMC 038735	DEER # 48	669	989			SEC11-T14N-R10W
AMC 038736	DEER # 49	669	990			SEC11-T14N-R10W
AMC 038737	DEER # 50	669	991			SEC14-T14N-R10W
AMC 038738	DEER # 51	669	992			SEC14-T14N-R10W
AMC 038739	DEER # 52	669	993			SEC14-T14N-R10W
AMC 038740	DEER # 53 (RELOCATION)	695	390			SEC13-T14N-R10W
AMC 038741	DEER # 54	669	995			SEC14-T14N-R10W
AMC 038742	DEER # 55	669	996			SEC14-T14N-R10W
AMC 038743	DEER # 56	669	997			SEC14-T14N-R10W
AMC 038744	DEER # 57	669	998			SEC14-T14N-R10W

Date: 6/2/2011

2011 JUN 2 2:22
 YAVAPAI COUNTY
 RECORDS CENTER

38/50

EXHIBIT A

County: Yavapai

State: AZ

BLM Serial #	Claim Name	Original Recording		Amended Recording		Location
		Recording #	Page #	Recording #	Page #	
AMC 038745	DEER # 58	669	999			SEC14-T14N-R10W
AMC 038746	DEER # 59	670	001			SEC14-T14N-R10W
AMC 038747	DEER # 60 (RELOCATION)	695	391			SEC14-T14N-R10W
AMC 038748	DEER # 61	670	003			SEC14-T14N-R10W
AMC 038749	DEER # 62	670	004			SEC14-T14N-R10W
AMC 038750	DEER # 63	670	005			SEC14-T14N-R10W
✓ AMC 038751	DEER # 64	670	006			SEC14-T14N-R10W
AMC 038767	DEER # 81	938	474			SEC12-T14N-R10W
AMC 038768	DEER # 82	938	475			SEC12-T14N-R10W
AMC 038769	DEER # 83	938	476			SEC12-T14N-R10W
✓ AMC 038770	DEER # 84	938	477			SEC12-T14N-R10W
AMC 061004	BONANZA	156	243	1385	655	SEC07-T14N-R09W
✓ AMC 061005	POLARIS	156	247	4214	514	SEC08-T14N-R09W
AMC 062882	KEYNOTE	108	189			SEC20-T14N-R09W
AMC 062883	MOON ANCHOR	076	374			SEC19-T14N-R09W
AMC 062884	BIRD EYE	076	375			SEC19-T14N-R09W
AMC 062885	LONGVIEW	050	191	071	025	SEC30-T14N-R09W
AMC 062886	NINO	017	007			SEC19-T14N-R09W
AMC 062887	QUEEN EXTENSION #1	004	538			SEC20-T14N-R09W
AMC 062888	BRUCE #1	608	348			SEC19-T14N-R09W
AMC 062889	BRUCE #3	608	350			SEC19-T14N-R09W
AMC 062890	R & R #2	608	345			SEC18-T14N-R09W
AMC 062891	JOS #5	576	129			SEC19-T14N-R09W
AMC 062892	JOS #6	576	130			SEC19-T14N-R09W
AMC 062893	CYPRUS NO 1	005	483	025	589	SEC20-T14N-R09W
AMC 062894	CYPRUS NO 2	005	484	025	590	SEC20-T14N-R09W
AMC 062895	CYPRUS NO 3	005	485	025	591	SEC20-T14N-R09W
AMC 062896	CYPRUS NO. 4	013	022	049	525	SEC20-T14N-R09W
AMC 062897	CYPRUS NO. 5	013	023	049	526	SEC17-T14N-R09W
AMC 062898	CYPRUS NO 6	013	024	049	527	SEC20-T14N-R09W
AMC 062899	CYPRUS #7	049	528			SEC19-T14N-R09W
AMC 062900	CYPRUS #8	049	529			SEC19-T14N-R09W
AMC 062901	CYPRUS #9	049	530			SEC19-T14N-R09W
AMC 062902	CYPRUS #10	049	531			SEC19-T14N-R09W
AMC 062903	CYPRUS #11	049	532			SEC19-T14N-R09W
AMC 062904	CYPRUS #12	049	533			SEC19-T14N-R09W
AMC 062905	CYPRUS #13	049	534			SEC19-T14N-R09W

Date: 6/2/2011

Page 3

2011 JUN -4 P 2:22

RECEIVED
COUNTY CLERK
YAVAPAI COUNTY, ARIZONA

Handwritten initials

EXHIBIT A

County: Yavapai

State: AZ

BLM Serial #	Claim Name	Original Recording		Amended Recording		Location
		Recording #	Page #	Recording #	Page #	
AMC 062906	CYPRUS # 14	071	024			SEC20-T14N-R09W
AMC 062907	CYPRUS #15	162	190			SEC18-T14N-R09W
AMC 062908	L. & W.	015	227			SEC19-T14N-R09W
AMC 062909	L. & W. NO. 3	015	230			SEC19-T14N-R09W
AMC 062910	L. & W. NO. 4	015	231			SEC19-T14N-R09W
AMC 062911	L. & W. NO. 5	015	232			SEC19-T14N-R09W
AMC 062912	BETA NO. 1	013	546			SEC19-T14N-R09W
AMC 062913	BETA NO. 2	013	547	025	588	SEC19-T14N-R09W
AMC 062914	BETA NO. 3	013	548			SEC19-T14N-R09W
AMC 062915	PLYMOUTH	131	046			SEC17-T14N-R09W
AMC 062916	PLYMOUTH EXTENSION	156	246			SEC20-T14N-R09W
✓ AMC 062917	VALENCIA	156	248			SEC17-T14N-R09W
AMC 063176	OCTAROON	144	367			SEC14-T14N-R10W
AMC 063177	OCTAROON NO. 1	144	368			SEC14-T14N-R10W
AMC 063178	RED MT. COPPER NO 1	358	215			SEC14-T14N-R10W
AMC 063179	RED MT. COPPER NO 2	358	216			SEC14-T14N-R10W
AMC 063180	RED MT. COPPER NO 3	358	217			SEC14-T14N-R10W
AMC 063181	RED MT. COPPER NO 4	358	218			SEC14-T14N-R10W
AMC 063182	RED MT. COPPER NO 5	358	219			SEC14-T14N-R10W
AMC 063183	RED MT. COPPER NO 6	358	220			SEC14-T14N-R10W
AMC 063184	RED MT. COPPER NO 7	358	221			SEC14-T14N-R10W
AMC 063185	RED MT. COPPER NO 8	358	222			SEC14-T14N-R10W
AMC 063186	RED MT. COPPER NO 9	358	223			SEC23-T14N-R10W
AMC 063187	COPPER-RIDGE NO 1	358	206			SEC14-T14N-R10W
AMC 063188	COPPER-RIDGE NO 2	358	207			SEC15-T14N-R10W
AMC 063189	COPPER-RIDGE NO 3	358	208			SEC15-T14N-R10W
AMC 063190	COPPER RIDGE NO 4	358	209			SEC14-T14N-R10W
AMC 063191	COPPER RIDGE NO 5	358	210			SEC15-T14N-R10W
AMC 063192	COPPER RIDGE NO 6	358	211			SEC22-T14N-R10W
AMC 063193	COPPER RIDGE NO 7	358	212			SEC22-T14N-R10W
AMC 063194	COPPER RIDGE NO 8	358	213			SEC22-T14N-R10W
AMC 063195	COPPER RIDGE NO 9	358	214			SEC22-T14N-R10W
AMC 063196	ISO #1	563	346			SEC14-T14N-R10W

Date: 6/2/2011

RECEIVED

JUN 22 2011

RECEIVED

33/10

EXHIBIT A

County: Yavapai

State: AZ

BLM Serial #	Claim Name	Original Recording		Amended Recording		Location
		Recording #	Page #	Recording #	Page #	
AMC 063197	ISO #2	563	347			SEC15-T14N-R10W
AMC 063198	ISO #3	563	348			SEC15-T14N-R10W
AMC 063199	ISO #4	563	349			SEC15-T14N-R10W
AMC 063200	ISO #5	563	350			SEC15-T14N-R10W
AMC 063201	ISO #6	563	351			SEC15-T14N-R10W
AMC 063202	ISO #7	563	352			SEC23-T14N-R10W
AMC 063203	ISO #8	563	353			SEC23-T14N-R10W
AMC 063204	ISO #9	563	354			SEC23-T14N-R10W
AMC 063205	ISO #10	563	355			SEC22-T14N-R10W
AMC 063206	ISO #11	563	356			SEC22-T14N-R10W
AMC 063207	ISO #12	563	357			SEC22-T14N-R10W
AMC 063208	ISO #13	563	358			SEC15-T14N-R10W
AMC 063209	ISO #14	563	359			SEC22-T14N-R10W
AMC 063210	ISO #15	568	502			SEC15-T14N-R10W
✓ AMC 063211	ISO #16	568	503			SEC15-T14N-R10W
AMC 063227	JLM 10	1230	885	4214	516	SEC08-T14N-R09W
✓ AMC 063228	JLM 11	1230	887			SEC08-T14N-R09W
AMC 063249	CY-6(A)	905	230	4680	531	SEC08-T14N-R09W
AMC 063250	CY-7	905	231			SEC08-T14N-R09W
AMC 063251	CY-8(A)	905	232	4680	534	SEC08-T14N-R09W
✓ AMC 063252	CY-9(A)	905	233	4680	532	SEC08-T14N-R09W
✓ AMC 063254	CY-11(A)	905	235	4680	533	SEC08-T14N-R09W
AMC 079981	R & R #1	608	344			SEC19-T14N-R09W
AMC 079982	R & R #3	608	346			SEC18-T14N-R09W
AMC 079983	R & R #4	608	347			SEC19-T14N-R09W
AMC 079984	BRUCE #2	608	349			SEC19-T14N-R09W
AMC 079985	JOS #1	576	125			SEC19-T14N-R09W
AMC 079986	JOS #2	576	126			SEC19-T14N-R09W
AMC 079987	JOS #3	576	127	761	181	SEC19-T14N-R09W
AMC 079988	JOS #4	576	128			SEC19-T14N-R09W
AMC 079989	COMBINE NO. 2	511	463			SEC18-T14N-R09W
AMC 079990	L. & W. NO. 1	015	228			SEC19-T14N-R09W
AMC 079991	L. & W. NO. 2	015	229			SEC19-T14N-R09W
AMC 079992	L. & W. NO. 6	015	233			SEC19-T14N-R09W
AMC 079993	L. & W. FRACTION	015	226	761	182	SEC19-T14N-R09W
✓ AMC 079994	POSSIBILITIES NO. 1	015	225			SEC19-T14N-R09W
✓ AMC 131683	PONDEROSA	1385	650	4214	515	SEC07-T14N-R09W
AMC 159967	BM 1					SEC26-T15N-R10W

Date: 6/2/2011

Page 5

2011 JUN 2 2:22

RECORDED
INDEXED

ALC

EXHIBIT A

County: Yavapai

State: AZ

BLM Serial #	Claim Name	Original Recording		Amended Recording		Location
		Recording #	Page #	Recording #	Page #	
✓ AMC 159968	BM 2	1441	334			SEC26-T15N-R10W
AMC 305766	BEV 1	2265	277			SEC09-T14N-R09W
AMC 305767	BEV 2	2265	279			SEC09-T14N-R09W
AMC 305768	BEV 3	2265	281			SEC09-T14N-R09W
AMC 305769	BEV 4	2265	283			SEC09-T14N-R09W
AMC 305770	BEV 5	2265	285			SEC09-T14N-R09W
AMC 305771	BEV 6	2265	287			SEC09-T14N-R09W
AMC 305772	BEV 7	2265	289			SEC09-T14N-R09W
AMC 305773	BEV 8	2265	291			SEC09-T14N-R09W
AMC 305774	BEV 9	2265	293			SEC09-T14N-R09W
AMC 305775	BEV 10	2265	295			SEC09-T14N-R09W
AMC 305776	BEV 11	2265	297			SEC09-T14N-R09W
AMC 305777	BEV 12	2265	299			SEC09-T14N-R09W
AMC 305778	BEV 13	2265	301			SEC09-T14N-R09W
AMC 305779	BEV 14	2265	303			SEC09-T14N-R09W
AMC 305780	BEV 15	2265	305			SEC09-T14N-R09W
AMC 305781	BEV 16	2265	307			SEC09-T14N-R09W
AMC 305782	BEV 17	2265	309			SEC09-T14N-R09W
AMC 305783	BEV 18	2265	311			SEC09-T14N-R09W
AMC 305784	BEV 19	2265	313			SEC09-T14N-R09W
AMC 305785	BEV 20	2265	315			SEC09-T14N-R09W
AMC 305786	BEV 21	2265	317			SEC09-T14N-R09W
AMC 305787	BEV 22	2265	319			SEC09-T14N-R09W
AMC 305788	BEV 23	2265	321			SEC09-T14N-R09W
AMC 305789	BEV 24	2265	323			SEC09-T14N-R09W
AMC 305790	BEV 25	2265	325			SEC09-T14N-R09W
AMC 305791	BEV 26	2265	327			SEC09-T14N-R09W
AMC 305792	BEV 27	2265	329			SEC09-T14N-R09W
AMC 305793	BEV 28	2265	331			SEC09-T14N-R09W
AMC 305794	BEV 29	2265	333			SEC09-T14N-R09W
AMC 305795	BEV 30	2265	335			SEC09-T14N-R09W
AMC 305796	BEV 31	2265	337			SEC09-T14N-R09W
AMC 305797	BEV 32	2265	339			SEC09-T14N-R09W
AMC 305798	BEV 33	2265	341			SEC09-T14N-R09W
✓ AMC 305799	BEV 34	2265	343			SEC09-T14N-R09W
AMC 305800	BEV 35	2265	345			SEC09-T14N-R09W
AMC 305801	BEV 36	2265	347			SEC09-T14N-R09W
AMC 305802	BEV 37	2265	349			SEC09-T14N-R09W

Date: 6/2/2011

Page 6

2011 JUN -4 P 2:22

RECORDED & INDEXED
COUNTY CLERK'S OFFICE

Handwritten initials/signature

EXHIBIT A

County: Yavapai

State: AZ

Original Recording

Amended Recording

<u>BLM Serial#</u>	<u>Claim Name</u>	<u>Recording #</u>	<u>Page #</u>	<u>Recording #</u>	<u>Page #</u>	<u>Location</u>
AMC 305803	BEV 38	2265	351			SEC09-T14N-R09W
AMC 305804	BEV 39	2265	353			SEC09-T14N-R09W
AMC 305805	BEV 40	2265	355			SEC09-T14N-R09W
AMC 305806	BEV 41	2265	357			SEC09-T14N-R09W
AMC 305807	BEV 42	2265	359			SEC09-T14N-R09W
AMC 305808	BEV 43	2265	361			SEC09-T14N-R09W
AMC 305809	BEV 44	2265	363			SEC09-T14N-R09W
AMC 305810	BEV 45	2265	365			SEC09-T14N-R09W
AMC 305811	BEV 46	2265	367			SEC09-T14N-R09W
AMC 305812	BEV 47	2265	369			SEC09-T14N-R09W
AMC 305813	BEV 48	2265	371			SEC09-T14N-R09W
AMC 305814	BEV 49	2265	373			SEC09-T14N-R09W
AMC 305815	BEV 50	2265	375			SEC09-T14N-R09W
AMC 305816	BEV 51	2265	377			SEC09-T14N-R09W
AMC 305817	BEV 52	2265	379			SEC09-T14N-R09W
AMC 305818	BEV 53	2265	381			SEC09-T14N-R09W
✓ AMC 305819	BEV 54	2265	383			SEC09-T14N-R09W
AMC 308466	FSM #1	2297	161			SEC20-T14N-R09W
AMC 308467	FSM #2	2297	163			SEC20-T14N-R09W
AMC 308468	FSM #3	2297	165			SEC20-T14N-R09W
AMC 308469	FSM #4	2297	167			SEC20-T14N-R09W
AMC 308470	FSM #5	2297	169			SEC20-T14N-R09W
AMC 308471	FSM #6	2297	171			SEC20-T14N-R09W
AMC 308472	FSM #7	2297	173			SEC20-T14N-R09W
AMC 308473	JWH #1	2297	105			SEC07-T14N-R09W
AMC 308474	JWH #2	2297	107			SEC07-T14N-R09W
AMC 308475	JWH #3	2297	109			SEC07-T14N-R09W
AMC 308476	JWH #4	2297	111			SEC07-T14N-R09W
AMC 308477	JWH #5	2297	113			SEC07-T14N-R09W
AMC 308478	JWH #6	2297	115			SEC07-T14N-R09W
AMC 308479	JWH #7	2297	117			SEC07-T14N-R09W
AMC 308480	JWH #8	2297	119			SEC07-T14N-R09W
AMC 308481	JWH #9	2297	121			SEC07-T14N-R09W
AMC 308482	JWH #10	2297	123			SEC07-T14N-R09W
AMC 308483	JWH #11	2297	125			SEC07-T14N-R09W
AMC 308484	JWH #12	2297	127			SEC07-T14N-R09W
AMC 308485	JWH #13	2297	129			SEC07-T14N-R09W
AMC 308486	JWH #14	2297	131			SEC07-T14N-R09W

Date: 6/2/2011

2011-06-02 10:22

Page 7

SEARCHED INDEXED
SERIALIZED FILED

35/48

EXHIBIT A

County: Yavapai

State: AZ

BLM Serial #	Claim Name	Original Recording		Amended Recording		Location
		Recording #	Page #	Recording #	Page #	
AMC 308487	JWH #15	2297	133			SEC07-T14N-R09W
AMC 308488	JWH #16	2297	135			SEC07-T14N-R09W
AMC 308489	JWH #17	2297	137			SEC07-T14N-R09W
AMC 308490	JWH #18	2297	139			SEC07-T14N-R09W
AMC 308491	JWH #19	2297	141			SEC07-T14N-R09W
AMC 308492	JWH #20	2297	143			SEC07-T14N-R09W
AMC 308493	JWH #21	2297	145			SEC18-T14N-R09W
AMC 308494	JWH #22	2297	147			SEC18-T14N-R09W
AMC 308495	JWH #23	2297	149			SEC18-T14N-R09W
AMC 308496	JWH #24	2297	151			SEC18-T14N-R09W
AMC 308497	JWH #25	2297	153			SEC18-T14N-R09W
AMC 308498	JWH #26	2297	155			SEC18-T14N-R09W
AMC 308499	JWH #27	2297	157			SEC18-T14N-R09W
AMC 308500	JWH #28	2297	159			SEC18-T14N-R09W
AMC 308501	JWH #29	2298	320			SEC13-T14N-R10W
AMC 308502	JWH #30	2298	322			SEC13-T14N-R10W
AMC 308503	JWH #31	2298	324			SEC18-T14N-R09W
AMC 308504	JWH #32	2298	326			SEC18-T14N-R09W
AMC 308505	JWH #33	2298	328			SEC18-T14N-R09W
AMC 308506	JWH #34	2298	330			SEC18-T14N-R09W
AMC 308507	JWH #35	2298	332			SEC18-T14N-R09W
AMC 308508	JWH #36	2298	334			SEC18-T14N-R09W
AMC 308509	JWH #37	2298	336			SEC18-T14N-R09W
✓ AMC 308510	JWH #38	2298	338			SEC13-T14N-R10W
AMC 308511	JWH #39	2298	340			SEC13-T14N-R10W
AMC 308512	JWH #40	2298	342			SEC13-T14N-R10W
AMC 308513	JWH #41	2298	344			SEC18-T14N-R09W
AMC 308514	JWH #42	2298	346			SEC18-T14N-R09W
AMC 308515	JWH #43	2298	348			SEC18-T14N-R09W
AMC 308516	JWH #44	2298	350			SEC18-T14N-R09W
AMC 308517	JWH #45	2298	352			SEC18-T14N-R09W
AMC 308518	JWH #46	2298	354			SEC18-T14N-R09W
AMC 308519	JWH #47	2298	356			SEC18-T14N-R09W
AMC 308520	JWH #48	2298	358			SEC18-T14N-R09W
AMC 308521	JWH #49	2298	360			SEC13-T14N-R10W
AMC 308522	JWH #50	2298	362			SEC13-T14N-R10W
AMC 308523	JWH #51	2298	364			SEC18-T14N-R09W
AMC 308524	JWH #52	2298	366			SEC18-T14N-R09W

Date: 6/2/2011

Page 8

Z01 A05 - 4 P 2:22

RECEIVED
BLM STAFF OFFICE

COENIX, ARIZONA

Handwritten initials

EXHIBIT A

County: Yavapai

State: AZ

Original Recording

Amended Recording

<u>BLM Serial #</u>	<u>Claim Name</u>	<u>Recording #</u>	<u>Page #</u>	<u>Recording #</u>	<u>Page #</u>	<u>Location</u>
AMC 308525	JWH #53	2298	368			SEC18-T14N-R09W
AMC 308526	JWH #54	2298	370			SEC18-T14N-R09W
AMC 308527	JWH #55	2298	372			SEC18-T14N-R09W
AMC 308528	JWH #56	2298	374			SEC18-T14N-R09W
AMC 308529	JWH #57	2298	376			SEC18-T14N-R09W
AMC 308530	JWH #58	2298	378			SEC18-T14N-R09W
AMC 308531	JWH #59	2298	380			SEC18-T14N-R09W
AMC 308532	JWH #60	2298	382			SEC19-T14N-R09W
AMC 308533	JWH #61	2298	384			SEC19-T14N-R09W
AMC 308534	JWH #62	2298	386			SEC19-T14N-R09W
AMC 308535	JWH #63	2298	388			SEC19-T14N-R09W
AMC 308536	JWH #64	2298	390			SEC19-T14N-R09W
AMC 308537	JWH #65	2298	392			SEC19-T14N-R09W
AMC 308538	JWH #66	2298	394			SEC19-T14N-R09W
AMC 308539	JWH #67	2298	396			SEC19-T14N-R09W
AMC 308540	JWH #68	2298	398			SEC19-T14N-R09W
AMC 308541	JWH #69	2298	400			SEC24-T14N-R10W
AMC 308542	JWH #70	2298	402			SEC24-T14N-R10W
AMC 308543	JWH #71	2298	404			SEC24-T14N-R10W
AMC 308544	JWH #72	2298	406			SEC24-T14N-R10W
AMC 308545	JWH #73	2298	408			SEC24-T14N-R10W
AMC 308546	JWH #74	2298	410			SEC24-T14N-R10W
AMC 308547	JWH #75	2298	412			SEC24-T14N-R10W
AMC 308548	JWH #76	2298	414			SEC24-T14N-R10W
AMC 308549	JWH #77	2298	416			SEC24-T14N-R10W
AMC 317120	LAW 1	2407	887			SEC28-T15N-R10W
AMC 317121	LAW 2	2407	889			SEC28-T15N-R10W
AMC 317122	LAW 3	2407	891			SEC28-T15N-R10W
AMC 317123	LAW 4	2407	893			SEC28-T15N-R10W
AMC 317124	LAW 5	2407	895			SEC33-T15N-R10W
AMC 317125	LAW 6	2407	897			SEC33-T15N-R10W
AMC 317126	LAW 7	2407	899			SEC33-T15N-R10W
AMC 317127	LAW 8	2407	901			SEC33-T15N-R10W
AMC 317128	LAW 9	2407	903			SEC33-T15N-R10W
AMC 317129	LAW 10	2407	905			SEC33-T15N-R10W
AMC 317130	LAW 11	2407	907			SEC33-T15N-R10W
AMC 317131	LAW 12	2407	909			SEC33-T15N-R10W
AMC 317132	LAW 13	2407	911			SEC28-T15N-R10W

Date: 6/2/2011

Page 9

RECEIVED
 COUNTY CLERK'S OFFICE
 YAVAPAI COUNTY, ARIZONA
 JUN 06 - 4 P 2:22

Handwritten initials

EXHIBIT A

County: Yavapai

State: AZ

BLM Serial #	Claim Name	Original Recording		Amended Recording		Location
		Recording #	Page #	Recording #	Page #	
AMC 317133	LAW 14	2407	913			SEC28-T15N-R10W
AMC 317134	LAW 15	2407	915			SEC28-T15N-R10W
AMC 317135	LAW 16	2407	917			SEC28-T15N-R10W
AMC 317136	LAW 17	2407	919			SEC33-T15N-R10W
AMC 317137	LAW 18	2407	921			SEC33-T15N-R10W
AMC 317138	LAW 19	2407	923			SEC33-T15N-R10W
AMC 317139	LAW 20	2407	925			SEC33-T15N-R10W
AMC 317140	LAW 21	2407	927			SEC33-T15N-R10W
AMC 317141	LAW 22	2407	929			SEC33-T15N-R10W
AMC 317142	LAW 23	2407	931			SEC33-T15N-R10W
AMC 317143	LAW 24	2407	933			SEC33-T15N-R10W
AMC 317144	LAW 25	2407	934			SEC28-T15N-R10W
AMC 317145	LAW 26	2407	936			SEC28-T15N-R10W
AMC 317146	LAW 27	2407	938			SEC28-T15N-R10W
AMC 317147	LAW 28	2407	940			SEC28-T15N-R10W
AMC 317148	LAW 29	2407	942			SEC28-T15N-R10W
AMC 317149	LAW 30	2407	943			SEC28-T15N-R10W
AMC 317150	LAW 31	2407	945			SEC28-T15N-R10W
AMC 317151	LAW 32	2407	947			SEC28-T15N-R10W
AMC 317152	LAW 33	2407	949			SEC33-T15N-R10W
AMC 317153	LAW 34	2407	951			SEC33-T15N-R10W
AMC 317154	LAW 35	2407	953			SEC33-T15N-R10W
AMC 317155	LAW 36	2407	955			SEC33-T15N-R10W
AMC 317156	LAW 37	2407	957			SEC33-T15N-R10W
AMC 317157	LAW 38	2407	959			SEC33-T15N-R10W
AMC 317158	LAW 39	2407	961			SEC33-T15N-R10W
AMC 317159	LAW 40	2407	963			SEC33-T15N-R10W
AMC 317160	LAW 41	2407	965			SEC28-T15N-R10W
AMC 317161	LAW 42	2407	967			SEC28-T15N-R10W
AMC 317162	LAW 43	2407	969			SEC28-T15N-R10W
AMC 317163	LAW 44	2407	971			SEC28-T15N-R10W
AMC 317164	LAW 45	2407	973			SEC28-T15N-R10W
AMC 317165	LAW 46	2407	975			SEC28-T15N-R10W
AMC 317166	LAW 47	2407	977			SEC28-T15N-R10W
AMC 317167	LAW 48	2407	979			SEC28-T15N-R10W
AMC 317168	LAW 49	2407	981			SEC33-T15N-R10W
AMC 317169	LAW 50	2407	983			SEC33-T15N-R10W
AMC 317170	LAW 51	2407	985			SEC33-T15N-R10W

Date: 6/2/2011

Page 10

2011 AUG -4 P 2:22

RECEIVED
LAND OFFICE

38/40

EXHIBIT A

County: Yavapai

State: AZ

BLM Serial #	Claim Name	Original Recording		Amended Recording		Location
		Recording #	Page #	Recording #	Page #	
AMC 317171	LAW 52	2407	987			SEC33-T15N-R10W
AMC 317172	LAW 53	2407	989			SEC33-T15N-R10W
AMC 317173	LAW 54	2407	991			SEC33-T15N-R10W
AMC 317174	LAW 55	2407	993			SEC33-T15N-R10W
AMC 317175	LAW 56	2407	995			SEC33-T15N-R10W
AMC 317176	LAW 57	2407	997			SEC28-T15N-R10W
AMC 317177	LAW 58	2407	999			SEC28-T15N-R10W
AMC 317178	LAW 59	2408	1			SEC28-T15N-R10W
AMC 317179	LAW 60	2408	3			SEC28-T15N-R10W
AMC 317180	LAW 61	2408	5			SEC28-T15N-R10W
AMC 317181	LAW 62	2408	7			SEC28-T15N-R10W
AMC 317182	LAW 63	2408	9			SEC28-T15N-R10W
AMC 317183	LAW 64	2408	11			SEC28-T15N-R10W
AMC 317184	LAW 65	2408	13			SEC33-T15N-R10W
AMC 317185	LAW 66	2408	15			SEC33-T15N-R10W
AMC 317186	LAW 67	2408	17			SEC33-T15N-R10W
AMC 317187	LAW 68	2408	19			SEC33-T15N-R10W
AMC 317188	LAW 69	2408	21			SEC33-T15N-R10W
AMC 317189	LAW 70	2408	23			SEC33-T15N-R10W
AMC 317190	LAW 71	2408	25			SEC33-T15N-R10W
AMC 317191	LAW 72	2408	27			SEC33-T15N-R10W
AMC 317192	LAW 73	2408	29			SEC28-T15N-R10W
AMC 317193	LAW 74	2408	31			SEC28-T15N-R10W
AMC 317194	LAW 75	2408	33			SEC28-T15N-R10W
AMC 317195	LAW 76	2408	35			SEC28-T15N-R10W
AMC 317196	LAW 77	2408	37			SEC28-T15N-R10W
AMC 317197	LAW 78	2408	39			SEC28-T15N-R10W
AMC 317198	LAW 79	2408	41			SEC28-T15N-R10W
AMC 317199	LAW 80	2408	43			SEC28-T15N-R10W
AMC 317200	LAW 81	2408	45			SEC33-T15N-R10W
AMC 317201	LAW 82	2408	47			SEC33-T15N-R10W
AMC 317202	LAW 83	2408	49			SEC33-T15N-R10W
AMC 317203	LAW 84	2408	51			SEC33-T15N-R10W
AMC 317204	LAW 85	2408	53			SEC33-T15N-R10W
AMC 317205	LAW 86	2408	55			SEC33-T15N-R10W
AMC 317206	LAW 87	2408	57			SEC33-T15N-R10W
AMC 317207	LAW 88	2408	59			SEC33-T15N-R10W
✓ AMC 317208	LAW 89	2408	61			SEC28-T15N-R10W

Date: 6/2/2011

Page 11

RECEIVED
 BUREAU OF LAND MANAGEMENT
 U.S. DEPARTMENT OF THE INTERIOR
 WASHINGTON, D.C. 20250

Handwritten initials/signature

EXHIBIT A

County: Yavapai

State: AZ

BLM Serial #	Claim Name	Original Recording		Amended Recording		Location
		Recording #	Page #	Recording #	Page #	
AMC 317209	LAW 90	2408	63			SEC28-T15N-R10W
AMC 317210	LAW 91	2408	65			SEC28-T15N-R10W
AMC 317211	LAW 92	2408	67			SEC28-T15N-R10W
AMC 317212	LAW 93	2408	69			SEC28-T15N-R10W
AMC 317213	LAW 94	2408	71			SEC28-T15N-R10W
AMC 317214	LAW 95	2408	73			SEC28-T15N-R10W
AMC 317215	LAW 96	2408	75			SEC28-T15N-R10W
AMC 317216	LAW 97	2408	77			SEC33-T15N-R10W
AMC 317217	LAW 98	2408	79			SEC33-T15N-R10W
AMC 317218	LAW 99	2408	81			SEC33-T15N-R10W
AMC 317219	LAW 100	2408	83			SEC33-T15N-R10W
AMC 317220	LAW 101	2408	85			SEC33-T15N-R10W
AMC 317221	LAW 102	2408	87			SEC33-T15N-R10W
AMC 317222	LAW 103	2408	89			SEC33-T15N-R10W
AMC 317223	LAW 104	2408	91			SEC33-T15N-R10W
AMC 317224	LAW 105	2408	93			SEC28-T15N-R10W
AMC 317225	LAW 106	2408	95			SEC28-T15N-R10W
AMC 317226	LAW 107	2408	97			SEC28-T15N-R10W
AMC 317227	LAW 108	2408	99			SEC28-T15N-R10W
AMC 317228	LAW 109	2408	101			SEC28-T15N-R10W
AMC 317229	LAW 110	2408	103			SEC28-T15N-R10W
AMC 317230	LAW 111	2408	105			SEC28-T15N-R10W
AMC 317231	LAW 112	2408	107			SEC28-T15N-R10W
AMC 317232	LAW 113	2408	109			SEC33-T15N-R10W
AMC 317233	LAW 114	2408	111			SEC33-T15N-R10W
AMC 317234	LAW 115	2408	113			SEC33-T15N-R10W
AMC 317235	LAW 116	2408	115			SEC33-T15N-R10W
AMC 317236	LAW 117	2408	117			SEC33-T15N-R10W
AMC 317237	LAW 118	2408	119			SEC33-T15N-R10W
AMC 317238	LAW 119	2408	121			SEC33-T15N-R10W
AMC 317239	LAW 120	2408	123			SEC33-T15N-R10W
AMC 317240	LAW 121	2408	125			SEC27-T15N-R10W
AMC 317241	LAW 122	2408	127			SEC27-T15N-R10W
AMC 317242	LAW 123	2408	129			SEC27-T15N-R10W
AMC 317243	LAW 124	2408	131			SEC27-T15N-R10W
AMC 317244	LAW 125	2408	133			SEC27-T15N-R10W
AMC 317245	LAW 126	2408	135			SEC27-T15N-R10W
AMC 317246	LAW 127	2408	137			SEC27-T15N-R10W

Date: 6/2/2011

Page 12

RECEIVED
 BUREAU OF LAND MANAGEMENT
 2011 JUN -4 P 2:22
 ARIZONA

EXHIBIT A

County: Yavapai

State: AZ

BLM Serial #	Claim Name	Original Recording		Amended Recording		Location
		Recording #	Page #	Recording #	Page #	
AMC 317247	LAW 128	2408	139			SEC27-T15N-R10W
AMC 317248	LAW 129	2408	141			SEC34-T15N-R10W
AMC 317249	LAW 130	2408	143			SEC34-T15N-R10W
AMC 317250	LAW 131	2408	145			SEC34-T15N-R10W
AMC 317251	LAW 132	2408	147			SEC34-T15N-R10W
AMC 317252	LAW 133	2408	149			SEC34-T15N-R10W
AMC 317253	LAW 134	2408	151			SEC34-T15N-R10W
AMC 317254	LAW 135	2408	153			SEC34-T15N-R10W
AMC 317255	LAW 136	2408	155			SEC34-T15N-R10W
AMC 317256	LAW 137	2408	157			SEC34-T15N-R10W
AMC 317257	LAW 138	2408	159			SEC34-T15N-R10W
AMC 317258	LAW 139	2408	161			SEC34-T15N-R10W
✓ AMC 317259	LAW 140	2408	163			SEC34-T15N-R10W
AMC 317260	LAW 141	2408	165			SEC34-T15N-R10W
AMC 317261	LAW 142	2408	167			SEC34-T15N-R10W
AMC 317262	LAW 143	2408	169			SEC34-T15N-R10W
✓ AMC 317263	LAW 144	2408	171			SEC34-T15N-R10W
AMC 317268	LAW 149	2408	181			SEC34-T15N-R10W
AMC 317269	LAW 150	2408	183			SEC34-T15N-R10W
AMC 317270	LAW 151	2408	185			SEC34-T15N-R10W
✓ AMC 317271	LAW 152	2408	187			SEC34-T15N-R10W
AMC 317276	LAW 157	2408	197			SEC34-T15N-R10W
AMC 317277	LAW 158	2408	199			SEC34-T15N-R10W
AMC 317278	LAW 159	2408	201			SEC34-T15N-R10W
✓ AMC 317279	LAW 160	2408	203			SEC34-T15N-R10W
AMC 317284	LAW 165	2408	213			SEC35-T15N-R10W
AMC 317285	LAW 166	2408	215			SEC35-T15N-R10W
AMC 317286	LAW 167	2408	217			SEC35-T15N-R10W
✓ AMC 317287	LAW 168	2408	219			SEC35-T15N-R10W
AMC 317292	LAW 173	2408	229			SEC35-T15N-R10W
AMC 317293	LAW 174	2408	231			SEC35-T15N-R10W
AMC 317294	LAW 175	2408	233			SEC35-T15N-R10W
AMC 317295	LAW 176	2408	235			SEC35-T15N-R10W
AMC 317296	LAW 177	2408	237			SEC35-T15N-R10W
AMC 317297	LAW 178	2408	239			SEC35-T15N-R10W
AMC 317298	LAW 179	2408	241			SEC35-T15N-R10W
AMC 317299	LAW 180	2408	243			SEC35-T15N-R10W
AMC 317300	LAW 181	2408	245			SEC35-T15N-R10W

Date: 6/2/2011

Page 13

RECEIVED
 COUNTY CLERK'S OFFICE
 2011 AUG -4 P 2:22
 YAVAPAI, ARIZONA

[Handwritten signature]

EXHIBIT A

County: Yavapai

State: AZ

BLM Serial #	Claim Name	Original Recording		Amended Recording		Location
		Recording #	Page #	Recording #	Page #	
AMC 317301	LAW 182	2408	247			SEC35-T15N-R10W
AMC 317302	LAW 183	2408	249			SEC35-T15N-R10W
AMC 317303	LAW 184	2408	251			SEC35-T15N-R10W
AMC 317304	LAW 185	2408	253			SEC35-T15N-R10W
AMC 317305	LAW 186	2408	255			SEC35-T15N-R10W
AMC 317306	LAW 187	2408	257			SEC35-T15N-R10W
AMC 317307	LAW 188	2408	259			SEC35-T15N-R10W
AMC 317308	LAW 189	2408	261			SEC35-T15N-R10W
AMC 317309	LAW 190	2408	263			SEC35-T15N-R10W
AMC 317310	LAW 191	2408	265			SEC35-T15N-R10W
AMC 317311	LAW 192	2408	267			SEC35-T15N-R10W
AMC 317312	LAW 193	2408	269			SEC26-T15N-R10W
AMC 317313	LAW 194	2408	271			SEC26-T15N-R10W
AMC 317314	LAW 195	2408	273			SEC26-T15N-R10W
AMC 317315	LAW 196	2408	275			SEC26-T15N-R10W
AMC 317316	LAW 197	2408	277			SEC35-T15N-R10W
AMC 317317	LAW 198	2408	279			SEC35-T15N-R10W
AMC 317318	LAW 199	2408	281			SEC35-T15N-R10W
AMC 317319	LAW 200	2408	283			SEC35-T15N-R10W
AMC 317320	LAW 201	2408	285			SEC35-T15N-R10W
AMC 317321	LAW 202	2408	287			SEC35-T15N-R10W
AMC 317322	LAW 203	2408	289			SEC35-T15N-R10W
AMC 317323	LAW 204	2408	291			SEC35-T15N-R10W
AMC 317324	LAW 205	2408	293			SEC26-T15N-R10W
AMC 317325	LAW 206	2408	295			SEC26-T15N-R10W
AMC 317326	LAW 207	2408	297			SEC26-T15N-R10W
AMC 317327	LAW 208	2408	299			SEC35-T15N-R10W
AMC 317328	LAW 209	2408	301			SEC35-T15N-R10W
AMC 317329	LAW 210	2408	303			SEC35-T15N-R10W
AMC 317330	LAW 211	2408	305			SEC35-T15N-R10W
AMC 317331	LAW 212	2408	307			SEC35-T15N-R10W
AMC 317332	LAW 213	2408	309			SEC35-T15N-R10W
AMC 317333	LAW 214	2408	311			SEC35-T15N-R10W
AMC 317334	LAW 215	2408	313			SEC35-T15N-R10W
AMC 317335	LAW 216	2408	315			SEC26-T15N-R10W
AMC 317336	LAW 217	2408	317			SEC26-T15N-R10W
AMC 317337	LAW 218	2408	319			SEC26-T15N-R10W
✓ AMC 317338	LAW 219	2408	321			SEC26-T15N-R10W

Date: 6/2/2011

Page 14

2011 AUG -4 P 2:22

RECEIVED
STATE OFFICE

Handwritten initials

EXHIBIT A

County: Yavapai

State: AZ

<u>BLM Serial #</u>	<u>Claim Name</u>	<u>Original Recording</u>		<u>Amended Recording</u>		<u>Location</u>
		<u>Recording #</u>	<u>Page #</u>	<u>Recording #</u>	<u>Page #</u>	
AMC 317339	LAW 220	2408	323			SEC35-T15N-R10W
AMC 317340	LAW 221	2408	325			SEC35-T15N-R10W
AMC 317341	LAW 222	2408	327			SEC35-T15N-R10W
AMC 317342	LAW 223	2408	329			SEC35-T15N-R10W
AMC 317343	LAW 224	2408	331			SEC35-T15N-R10W
AMC 317344	LAW 225	2408	333			SEC35-T15N-R10W
AMC 317345	LAW 226	2408	335			SEC35-T15N-R10W
AMC 317346	LAW 227	2408	337			SEC35-T15N-R10W
AMC 317347	LAW 228	2408	339			SEC26-T15N-R10W
AMC 317348	LAW 229	2408	341			SEC26-T15N-R10W
AMC 317349	LAW 230	2408	343			SEC26-T15N-R10W
AMC 317350	LAW 231	2408	345			SEC26-T15N-R10W
AMC 317351	LAW 232	2408	347			SEC26-T15N-R10W
AMC 317352	LAW 233	2408	349			SEC35-T15N-R10W
AMC 317353	LAW 234	2408	351			SEC35-T15N-R10W
AMC 317354	LAW 235	2408	353			SEC35-T15N-R10W
AMC 317355	LAW 236	2408	355			SEC35-T15N-R10W
AMC 317356	LAW 237	2408	357			SEC35-T15N-R10W
AMC 317357	LAW 238	2408	359			SEC35-T15N-R10W
AMC 317358	LAW 239	2408	361			SEC35-T15N-R10W
✓ AMC 317359	LAW 240	2408	363			SEC35-T15N-R10W
AMC 322631	JWH 80	2494	611			SEC07-T14N-R09W
AMC 322632	JWH 81	2494	613			SEC07-T14N-R09W
AMC 322633	JWH 82	2494	615			SEC07-T14N-R09W
✓ AMC 322634	JWH 83	2494	617			SEC07-T14N-R09W
AMC 335326	Callahan #1	3075	723	3137	984	SEC17-T14N-R09W
AMC 335327	Callahan #2	3075	726			SEC17-T14N-R09W
AMC 335328	Callahan #3	3075	729			SEC17-T14N-R09W
AMC 335329	Callahan #4	3075	732			SEC17-T14N-R09W
AMC 335330	Callahan #5	3075	735			SEC17-T14N-R09W
AMC 335331	Callahan #6	3075	738	3137	987	SEC17-T14N-R09W
AMC 335332	Callahan #7	3075	741			SEC17-T14N-R09W
AMC 335333	Callahan #8	3075	744	3137	990	SEC17-T14N-R09W
AMC 335334	Callahan #9	3075	747	3137	993	SEC17-T14N-R09W
AMC 335335	Callahan #10	3075	750			SEC17-T14N-R09W
AMC 335336	Callahan #11	3075	753			SEC17-T14N-R09W
AMC 335337	Callahan #12	3075	756			SEC17-T14N-R09W
AMC 335338	Callahan #13	3075	759			SEC17-T14N-R09W

Date: 6/2/2011

2011 AUG - 4 P 2:22

Page 15

RECEIVED
CLERK'S OFFICE

Handwritten initials

EXHIBIT A

County: Yavapai

State: AZ

BLM Serial #	Claim Name	Original Recording		Amended Recording		Location
		Recording #	Page #	Recording #	Page #	
AMC 335339	Callahan #14	3075	762	3137	996	SEC17-T14N-R09W
AMC 335340	Callahan #14-Fraction	3075	765			SEC17-T14N-R09W
AMC 335341	Callahan #15	3075	768			SEC17-T14N-R09W
AMC 335342	Callahan #16	3075	771	3137	999	SEC17-T14N-R09W
✓ AMC 335343	Callahan #17	3075	774	3138	001	SEC17-T14N-R09W
AMC 362070	KIM-1	4166	88			SEC09-T14N-R09W
AMC 362071	KIM-2	4166	89			SEC09-T14N-R09W
AMC 362072	KIM-3	4166	90			SEC09-T14N-R09W
AMC 362073	KIM-4	4166	91			SEC09-T14N-R09W
AMC 362074	KIM-5	4166	92			SEC09-T14N-R09W
AMC 362075	KIM-6	4166	93			SEC09-T14N-R09W
AMC 362076	KIM-7	4166	94			SEC09-T14N-R09W
AMC 362077	KIM-8	4166	95			SEC09-T14N-R09W
AMC 362078	KIM-9	4166	96			SEC09-T14N-R09W
AMC 362079	KIM-10	4166	97			SEC09-T14N-R09W
AMC 362080	KIM-11	4166	98			SEC09-T14N-R09W
AMC 362081	KIM-12	4166	99			SEC09-T14N-R09W
AMC 362082	KIM-13	4166	100			SEC09-T14N-R09W
AMC 362083	KIM-14	4166	101			SEC09-T14N-R09W
AMC 362084	KIM-15	4166	102			SEC09-T14N-R09W
AMC 362085	KIM-16	4166	103			SEC09-T14N-R09W
AMC 362086	KIM-17	4166	104			SEC08-T14N-R09W
AMC 362087	KIM-18	4166	105			SEC08-T14N-R09W
AMC 362088	KIM-19	4166	106			SEC08-T14N-R09W
AMC 362089	KIM-20	4166	107			SEC08-T14N-R09W
AMC 362090	KIM-21	4166	108			SEC08-T14N-R09W
AMC 362091	KIM-22	4166	109			SEC08-T14N-R09W
AMC 362092	KIM-23	4166	110			SEC08-T14N-R09W
AMC 362093	KIM-24	4166	111			SEC08-T14N-R09W
AMC 362094	KIM-25	4166	112			SEC08-T14N-R09W
AMC 362095	KIM-26	4166	113			SEC08-T14N-R09W
AMC 362096	KIM-27	4166	114			SEC08-T14N-R09W
AMC 362097	KIM-28	4166	115			SEC08-T14N-R09W
AMC 362098	KIM-29	4166	116			SEC08-T14N-R09W
AMC 362099	KIM-30	4166	117			SEC08-T14N-R09W
AMC 362100	KIM-31	4166	118			SEC09-T14N-R09W
AMC 362101	KIM-32	4166	119			SEC09-T14N-R09W
✓ AMC 362102	KIM-33	4166	120			SEC09-T14N-R09W

Date: 6/2/2011

2011 JUN -4 P 2:22

RECEIVED
STATE OFFICE

Handwritten initials/signature

EXHIBIT A

County: Yavapai

State: AZ

Original Recording

Amended Recording

<u>BLM Serial #</u>	<u>Claim Name</u>	<u>Recording #</u>	<u>Page #</u>	<u>Recording #</u>	<u>Page #</u>	<u>Location</u>
AMC 364582	WP-1	4214	518			SEC08-T14N-R09W
AMC 364583	WP-2	4214	519			SEC08-T14N-R09W
AMC 364584	WP-3	4214	520			SEC08-T14N-R09W
AMC 364585	WP-4	4214	521			SEC08-T14N-R09W
AMC 364586	WP-5	4214	522			SEC08-T14N-R09W
AMC 364587	WP-6	4214	523			SEC08-T14N-R09W
✓ AMC 364588	WP-7	4214	524			SEC08-T14N-R09W
AMC 364595	WP-14	4214	531			SEC08-T14N-R09W
AMC 364596	WP-15	4214	532			SEC08-T14N-R09W
AMC 364597	WP-16	4214	533			SEC08-T14N-R09W
AMC 364598	WP-17	4214	534			SEC08-T14N-R09W
AMC 364599	WP-18	4214	535			SEC08-T14N-R09W
AMC 364600	WP-19	4214	536			SEC08-T14N-R09W
AMC 364601	WP-20	4214	537			SEC08-T14N-R09W
AMC 364602	WP-21	4214	538			SEC08-T14N-R09W
✓ AMC 364603	WP-22	4214	539			SEC08-T14N-R09W
AMC 366982	WP-23	4302	834			SEC08-T14N-R09W
AMC 366983	WP-24	4302	835			SEC08-T14N-R09W
AMC 366984	WP-25	4302	836			SEC08-T14N-R09W
AMC 366985	WP-26	4302	837			SEC08-T14N-R09W
AMC 366986	WP-27	4302	838			SEC08-T14N-R09W
✓ AMC 366987	WP-28	4302	839			SEC08-T14N-R09W
AMC 397192	KP-1	4680	566			SEC08-T14N-R09W
AMC 397193	KP-2	4680	567			SEC08-T14N-R09W
AMC 397194	LTB-1	4680	535			SEC08-T14N-R09W
AMC 397195	LTB-2	4680	536			SEC08-T14N-R09W
AMC 397196	LTB-3	4680	537			SEC08-T14N-R09W
AMC 397197	LTB-4	4680	538			SEC08-T14N-R09W
AMC 397198	LTB-5	4680	539			SEC08-T14N-R09W
AMC 397199	LTB-6	4680	540			SEC08-T14N-R09W
AMC 397200	LTB-7	4680	541			SEC08-T14N-R09W
AMC 397201	LTB-8	4680	542			SEC08-T14N-R09W
AMC 397202	LTB-9	4680	543			SEC08-T14N-R09W
AMC 397203	LTB-10	4680	544			SEC08-T14N-R09W
AMC 397204	LTB-11	4680	545			SEC08-T14N-R09W
AMC 397205	LTB-12	4680	546			SEC08-T14N-R09W
AMC 397206	LTB-13	4680	547			SEC08-T14N-R09W
AMC 397207	LTB-14	4680	548			SEC08-T14N-R09W

Date: 6/2/2011

2011 AUG -4 P 2:22

Page 17

RECEIVED
STATE OFFICE

28/50

EXHIBIT A

County: Yavapai

State: AZ

BLM Serial #	Claim Name	Original Recording		Amended Recording		Location
		Recording #	Page #	Recording #	Page #	
AMC 397208	LTB-15	4680	549			SEC08-T14N-R09W
AMC 397209	LTB-16	4680	550			SEC08-T14N-R09W
AMC 397210	LTB-17	4680	551			SEC08-T14N-R09W
AMC 397211	LTB-18	4680	552			SEC08-T14N-R09W
AMC 397212	LTB-19	4680	553			SEC08-T14N-R09W
AMC 397213	LTB-20	4680	554			SEC08-T14N-R09W
AMC 397214	LTB-21	4680	555			SEC17-T14N-R09W
AMC 397215	LTB-22	4680	556			SEC17-T14N-R09W
AMC 397216	LTB-23	4680	557			SEC17-T14N-R09W
AMC 397217	LTB-24	4680	558			SEC17-T14N-R09W
AMC 397218	LTB-25	4680	559			SEC17-T14N-R09W
AMC 397219	LTB-26	4680	560			SEC17-T14N-R09W
AMC 397220	LTB-27	4680	561			SEC17-T14N-R09W
AMC 397221	LTB-28	4680	562			SEC17-T14N-R09W
AMC 397222	LTB-29	4680	563			SEC17-T14N-R09W
AMC 397223	LTB-30	4680	564			SEC17-T14N-R09W
✓ AMC 397224	LTB-31	4680	565			SEC17-T14N-R09W
AMC 403441	PMB 1	4781	486			SEC17-T14N-R09W
AMC 403442	PMB 2	4781	487			SEC17-T14N-R09W
AMC 403443	PMB 3	4781	488			SEC17-T14N-R09W
AMC 403444	PMB 4	4781	489			SEC17-T14N-R09W
AMC 403445	PMB 5	4781	490			SEC17-T14N-R09W
AMC 403446	PMB 6	4781	491			SEC17-T14N-R09W
AMC 403447	PMB 7	4781	492			SEC17-T14N-R09W
AMC 403448	PMB 8	4781	493			SEC17-T14N-R09W
AMC 403449	PMB 9	4781	494			SEC17-T14N-R09W
AMC 403450	PMB 10	4781	495			SEC17-T14N-R09W
AMC 403451	PMB 11	4781	496			SEC17-T14N-R09W
AMC 403452	PMB 12	4781	497			SEC17-T14N-R09W
AMC 403453	PMB 13	4781	498			SEC17-T14N-R09W
AMC 403454	PMB 14	4781	499			SEC17-T14N-R09W
AMC 403455	PMB 15	4781	500			SEC17-T14N-R09W
AMC 403456	PMB 16	4781	501			SEC17-T14N-R09W
AMC 403457	PMB 17	4781	502			SEC17-T14N-R09W
AMC 403458	PMB 18	4781	503			SEC17-T14N-R09W
AMC 403459	PMB 19	4781	504			SEC17-T14N-R09W
AMC 403460	PMB 20	4781	505			SEC17-T14N-R09W
AMC 403461	PMB 21	4781	506			SEC17-T14N-R09W

Date: 6/2/2011

2011 AUG -4 P 2:23
RECEIVED
STATE OFFICE
PHOENIX, ARIZONA

B/c

EXHIBIT A

County: Yavapai

State: AZ

Original Recording

Amended Recording

<u>BLM Serial #</u>	<u>Claim Name</u>	<u>Recording #</u>	<u>Page #</u>	<u>Recording #</u>	<u>Page #</u>	<u>Location</u>
AMC 403462	PMB 22	4781	507			SEC17-T14N-R09W
AMC 403463	PMB 23	4781	508			SEC17-T14N-R09W
AMC 403464	PMB 24	4781	509			SEC17-T14N-R09W
AMC 403465	PMB 25	4781	510			SEC17-T14N-R09W
AMC 403466	PMB 26	4781	511			SEC17-T14N-R09W
AMC 403467	PMB 27	4781	512			SEC17-T14N-R09W
AMC 403468	PMB 28	4781	513			SEC17-T14N-R09W
AMC 403469	PMB 29	4781	514			SEC17-T14N-R09W
AMC 403470	PMB 30	4781	515			SEC17-T14N-R09W
AMC 403471	PMB 31	4781	516			SEC17-T14N-R09W
AMC 403472	PMB 32	4781	517			SEC17-T14N-R09W
AMC 403473	PMB 33	4781	518			SEC17-T14N-R09W
AMC 403474	PMB 34	4781	519			SEC17-T14N-R09W
AMC 403475	PMB 35	4781	520			SEC17-T14N-R09W
AMC 403476	PMB 36	4781	521			SEC17-T14N-R09W
AMC 403477	PMB 37	4781	522			SEC17-T14N-R09W
AMC 403478	PMB 38	4781	523			SEC17-T14N-R09W
AMC 403479	PMB 39	4781	524			SEC17-T14N-R09W
AMC 403480	PMB 40	4781	525			SEC17-T14N-R09W
AMC 403481	PMB 41	4781	526			SEC17-T14N-R09W
AMC 403482	PMB 42	4781	527			SEC17-T14N-R09W
AMC 403483	PMB 43	4781	528			SEC17-T14N-R09W
AMC 403484	PMB 44	4781	529			SEC17-T14N-R09W
AMC 403485	PMB 45	4781	530			SEC17-T14N-R09W
AMC 403486	PMB 46	4781	531			SEC17-T14N-R09W
AMC 403487	PMB 47	4781	532			SEC17-T14N-R09W
✓ AMC 403488	PMB 48	4781	533			SEC17-T14N-R09W

No. Of Claims

705

50

PHOENIX, ARIZONA

2011 AUG -4 P 2:23

Date: 6/2/2011

Page 19

RECEIVED
STATE OFFICE

27/50

United States Department of the Interior
Bureau of Land Management
 LANDS/RECREATION & PLANNING
 ONE N CENTRAL AVE
 PHOENIX, AZ 85004 -2203
 Phone: 602-417-9200

Receipt

No: 2397188

Transaction #: 2472331	
Date of Transaction: 08/04/2011	
CUSTOMER:	
FREEPORT MCMORAN COPPER & GOLD 1 N CENTRAL AVE PHOENIX, AZ 85004-4414 US	

LINE #	QTY	DESCRIPTION	REMARKS	UNIT PRICE	TOTAL
1	1.00	LOCATABLE MINERALS / MINING CLAIMS-NOT NEW-UNADJUD, ONE AUTH NO. ONLY / MINING CLAIM MONEY RECEIVED CASES: AMC31840/\$98700.00	MAINT (705) 2012	- n/a -	98700.00
TOTAL:					\$98,700.00

PAYMENT INFORMATION			
1	AMOUNT:	98700.00	POSTMARKED: N/A
	TYPE:	CHECK	RECEIVED: 08/04/2011
	CHECK NO:	0000724443	
	NAME:	FREEPORT MCMORAN COPPER & GOLD 1 N CENTRAL AVE PHOENIX AZ 85004-4414 US	

REMARKS

This receipt was generated by the automated BLM Collections and Billing System and is a paper representation of a portion of the official electronic record contained therein.

AMC 31840
38688
61004
62882
63137

79981

131683
159967
305766
308466
317120
322631
362070
364582
366982
397192
397194

ENTERED INTO COMPUTER

AUG 12 2010

August 4, 2010

After recording, return to:
Freeport-McMoRan Corporation
Attn: D. Stillwell
333 North Central Avenue
Phoenix, AZ 85004

RECEIVED
BLM AZ STATE OFFICE
2010 AUG - 4 P 3: 02
PHOENIX, ARIZONA

Bureau of Land Management
Department of the Interior
One N. Central Avenue
Phoenix, AZ 85004

NO. OF CLAIMS 639
AMOUNT 89,460.00
RECEIPT NO. 2184023
INIT. SC

** BLM-ASO**

NOTICE OF INTENT TO HOLD MINING CLAIMS AND PAYMENT OF BLM MAINTENANCE FEE

Re: Payment of Annual Claim Maintenance Fee

Dear Sir or Madam:

This will serve as notice that Freeport-McMoRan Bagdad, Inc., formerly known as Phelps Dodge Bagdad, Inc., whose address for purposes of this filing is Land and Water Department, 333 North Central Ave., Phoenix, Arizona 85004, intends to hold the mining claims and/or mill sites described on Exhibit A attached hereto for the assessment year ending at 12 o'clock, noon, on September 1, 2011 by payment of the annual maintenance fee of \$140 per claim or site. Payment of such amount is made herewith for such assessment year for each of the claims and sites, the name, and BLM serial number with the book and page or index number of recording of the location notice in the official records of Yavapai County, Arizona, of which, is set forth on Exhibit A attached hereto and by this reference incorporated herein.

Donald A. Stillwell
Donald A. Stillwell for
Freeport-McMoRan Bagdad, Inc.

State of Arizona)
) ss.
County of Maricopa)

The foregoing instrument was acknowledged before me on August 4th, 2010, by Donald A. Stillwell, on behalf of Freeport-McMoRan Bagdad, Inc.

(Seal)



STEPHANIE D. TURTON
Notary Public - Arizona
Maricopa County
Expires 11/18/2011

Stephanie D. Turton
Notary Public
My commission expires: 11/18/2011

Exhibit A

County: Yavapai

State: AZ

BLM Serial #	Claim Name	Original Recording		Amended Recording		Location
		Recording #	Page #	Recording #	Page #	
AMC 031840	RS 129	1185	243			SEC34-T15N-R10W
AMC 031841	RS 130	1185	245			SEC34-T15N-R10W
AMC 031842	RS 131	1185	247			SEC34-T15N-R10W
AMC 031843	RS 132	1185	249			SEC34-T15N-R10W
AMC 031844	RS 133	1185	251			SEC34-T15N-R10W
AMC 031845	RS 134	1185	253			SEC34-T15N-R10W
AMC 031846	RS 135	1185	255			SEC34-T15N-R10W
AMC 031847	RS 136	1185	257			SEC34-T15N-R10W
AMC 031856	RS 145	1185	275			SEC34-T15N-R10W
AMC 031857	RS 146	1185	277			SEC34-T15N-R10W
AMC 031858	RS 147	1185	279			SEC34-T15N-R10W
AMC 031859	RS 148	1185	281			SEC34-T15N-R10W
AMC 031860	RS 149	1185	283			SEC34-T15N-R10W
AMC 031861	RS 150	1185	285			SEC34-T15N-R10W
AMC 031862	RS 151	1185	287			SEC34-T15N-R10W
AMC 031863	RS 152	1185	289			SEC34-T15N-R10W
AMC 031872	RS 165	1185	307			SEC34-T15N-R10W
AMC 031873	RS 166	1185	309			SEC34-T15N-R10W
AMC 031874	RS 167	1185	311			SEC34-T15N-R10W
AMC 031875	RS 168	1185	313			SEC34-T15N-R10W
AMC 031884	RS 181	1185	331			SEC34-T15N-R10W
AMC 031885	RS 182	1185	333			SEC34-T15N-R10W
AMC 031886	RS 183	1185	335			SEC34-T15N-R10W
AMC 031887	RS 184	1185	337			SEC34-T15N-R10W
AMC 031896	RS 197	1185	355			SEC34-T15N-R10W
AMC 031897	RS 198	1185	357			SEC34-T15N-R10W
AMC 031898	RS 199	1185	359			SEC34-T15N-R10W
AMC 031899	RS 200	1185	361			SEC34-T15N-R10W
AMC 031900	RS 213	1185	363			SEC34-T15N-R10W
AMC 031901	RS 214	1185	365			SEC34-T15N-R10W
AMC 031902	RS 215	1185	367			SEC34-T15N-R10W
AMC 031903	RS 216	1185	369			SEC34-T15N-R10W
AMC 038690	DEER NO. 3	580	730			SEC12-T14N-R10W
AMC 038691	DEER NO. 4	580	731			SEC12-T14N-R10W
AMC 038692	DEER NO. 5	580	732			SEC12-T14N-R10W
AMC 038693	DEER NO. 6	580	733			SEC12-T14N-R10W
AMC 038694	DEER NO. 7A	1202	282			SEC12-T14N-R10W
AMC 038695	DEER NO. 8A	1202	284			SEC12-T14N-R10W

RECEIVED
 BLM AZ STATE OFFICE
 2010 MAY 24 PM 4:11
 PHOENIX ARIZONA

Date: 5/24/2010

38/sc

NO. OF CLAIMS 639
 AMOUNT 89,460⁰⁰
 RECEIPT NO. SC 2184023
 INIT. SC

Page 1

**** BLM-ASO****

Exhibit A

County: Yavapai

State: AZ

BLM Serial #	Claim Name	Original Recording		Amended Recording		Location
		Recording #	Page #	Recording #	Page #	
AMC 038696	DEER NO. 9	580	881			SEC12-T14N-R10W
AMC 038708	DEER # 21	669	962			SEC12-T14N-R10W
AMC 038709	DEER # 22	669	963			SEC12-T14N-R10W
AMC 038710	DEER # 23	669	964			SEC12-T14N-R10W
AMC 038711	DEER # 24	669	965			SEC12-T14N-R10W
AMC 038712	DEER # 25	669	966			SEC12-T14N-R10W
AMC 038713	DEER # 26	669	967			SEC12-T14N-R10W
AMC 038714	DEER # 27	669	968			SEC12-T14N-R10W
AMC 038715	DEER # 28	669	969			SEC13-T14N-R10W
AMC 038716	DEER # 29	669	970			SEC13-T14N-R10W
AMC 038717	DEER # 30	669	971			SEC12-T14N-R10W
AMC 038718	DEER # 31	669	972			SEC12-T14N-R10W
AMC 038719	DEER # 32	669	973			SEC12-T14N-R10W
AMC 038720	DEER # 33	669	974			SEC12-T14N-R10W
AMC 038721	DEER # 34	669	975			SEC13-T14N-R10W
AMC 038722	DEER # 35	669	976			SEC13-T14N-R10W
AMC 038723	DEER # 36	669	977			SEC13-T14N-R10W
AMC 038724	DEER # 37	669	978			SEC13-T14N-R10W
AMC 038725	DEER # 38	669	979			SEC13-T14N-R10W
AMC 038726	DEER # 39	669	980			SEC13-T14N-R10W
AMC 038727	DEER # 40	669	981			SEC12-T14N-R10W
AMC 038728	DEER # 41	669	982			SEC12-T14N-R10W
AMC 038729	DEER # 42	669	983			SEC13-T14N-R10W
AMC 038730	DEER # 43	669	984			SEC13-T14N-R10W
AMC 038731	DEER # 44	669	985			SEC13-T14N-R10W
AMC 038732	DEER # 45	669	986			SEC13-T14N-R10W
AMC 038733	DEER # 46	669	987			SEC13-T14N-R10W
AMC 038734	DEER # 47	669	988			SEC13-T14N-R10W
AMC 038735	DEER # 48	669	989			SEC11-T14N-R10W
AMC 038736	DEER # 49	669	990			SEC11-T14N-R10W
AMC 038737	DEER # 50	669	991			SEC14-T14N-R10W
AMC 038738	DEER # 51	669	992			SEC14-T14N-R10W
AMC 038739	DEER # 52	669	993			SEC14-T14N-R10W
AMC 038740	DEER # 53 (RELOCATION)	695	390			SEC13-T14N-R10W
AMC 038741	DEER # 54	669	995			SEC14-T14N-R10W
AMC 038742	DEER # 55	669	996			SEC14-T14N-R10W
AMC 038743	DEER # 56	669	997			SEC14-T14N-R10W
AMC 038744	DEER # 57	669	998			SEC14-T14N-R10W

RECEIVED
BLM AZ STATE OFFICE
MAY 11 2010
10:56 AM
D-2-5

Date: 5/24/2010

Page 2

38/50

Exhibit A

County: Yavapai

State: AZ

<u>BLM Serial #</u>	<u>Claim Name</u>	<u>Original Recording</u>		<u>Amended Recording</u>		<u>Location</u>
		<u>Recording #</u>	<u>Page #</u>	<u>Recording #</u>	<u>Page #</u>	
AMC 038745	DEER # 58	669	999			SEC14-T14N-R10W
AMC 038746	DEER # 59	670	001			SEC14-T14N-R10W
AMC 038747	DEER # 60 (RELOCATION)	695	391			SEC14-T14N-R10W
AMC 038748	DEER # 61	670	003			SEC14-T14N-R10W
AMC 038749	DEER # 62	670	004			SEC14-T14N-R10W
AMC 038750	DEER # 63	670	005			SEC14-T14N-R10W
AMC 038751	DEER # 64	670	006			SEC14-T14N-R10W
AMC 038767	DEER # 81	938	474			SEC12-T14N-R10W
AMC 038768	DEER # 82	938	475			SEC12-T14N-R10W
AMC 038769	DEER # 83	938	476			SEC12-T14N-R10W
AMC 038770	DEER # 84	938	477			SEC12-T14N-R10W
AMC 061004	BONANZA	156	243	1385	655	SEC07-T14N-R09W
AMC 061005 X	POLARIS	156	247	4214	514	SEC08-T14N-R09W
AMC 062882 O	KEYNOTE	108	189			SEC20-T14N-R09W
AMC 062883	MOON ANCHOR	076	374			SEC19-T14N-R09W
AMC 062884	BIRD EYE	076	375			SEC19-T14N-R09W
AMC 062885	LONGVIEW	050	191	071	025	SEC30-T14N-R09W
AMC 062886	NINO	017	007			SEC19-T14N-R09W
AMC 062887	QUEEN EXTENSION #1	004	538			SEC19-T14N-R09W
AMC 062888	BRUCE #1	608	348			SEC20-T14N-R09W
AMC 062889	BRUCE #3	608	350			SEC19-T14N-R09W
AMC 062890	R & R #2	608	345			SEC19-T14N-R09W
AMC 062891	JOS #5	576	129			SEC18-T14N-R09W
AMC 062892	JOS #6	576	130			SEC19-T14N-R09W
AMC 062893	CYPRUS NO 1	005	483	025	589	SEC20-T14N-R09W
AMC 062894	CYPRUS NO 2	005	484	025	590	SEC20-T14N-R09W
AMC 062895	CYPRUS NO 3	005	485	025	591	SEC20-T14N-R09W
AMC 062896	CYPRUS NO. 4	013	022	049	525	SEC20-T14N-R09W
AMC 062897	CYPRUS NO. 5	013	023	049	526	SEC17-T14N-R09W
AMC 062898	CYPRUS NO 6	013	024	049	527	SEC20-T14N-R09W
AMC 062899	CYPRUS #7	049	528			SEC19-T14N-R09W
AMC 062900	CYPRUS #8	049	529			SEC19-T14N-R09W
AMC 062901	CYPRUS #9	049	530			SEC19-T14N-R09W
AMC 062902	CYPRUS #10	049	531			SEC19-T14N-R09W
AMC 062903	CYPRUS #11	049	532			SEC19-T14N-R09W
AMC 062904	CYPRUS #12	049	533			SEC19-T14N-R09W
AMC 062905	CYPRUS #13	049	534			SEC19-T14N-R09W

RECEIVED
 BLM AZ STATE OFFICE
 PHOENIX ARIZONA
 APR 21 2010

Date: 5/24/2010

37/sc

Exhibit A

County: Yavapai

State: AZ

BLM Serial #	Claim Name	Original Recording		Amended Recording		Location
		Recording #	Page #	Recording #	Page #	
AMC 062906	CYPRUS # 14	071	024			SEC20-T14N-R09W
AMC 062907	CYPRUS #15	162	190			SEC18-T14N-R09W
AMC 062908	L. & W.	015	227			SEC19-T14N-R09W
AMC 062909	L. & W. NO. 3	015	230			SEC19-T14N-R09W
AMC 062910	L. & W. NO. 4	015	231			SEC19-T14N-R09W
AMC 062911	L. & W. NO. 5	015	232			SEC19-T14N-R09W
AMC 062912	BETA NO. 1	013	546			SEC19-T14N-R09W
AMC 062913	BETA NO. 2	013	547	025	588	SEC19-T14N-R09W
AMC 062914	BETA NO. 3	013	548			SEC19-T14N-R09W
AMC 062915	PLYMOUTH	131	046			SEC17-T14N-R09W
AMC 062916	PLYMOUTH EXTENSION	156	246			SEC20-T14N-R09W
AMC 062917	VALENCIA	156	248			SEC17-T14N-R09W
AMC 063176	OCTAROON	144	367			SEC14-T14N-R10W
AMC 063177	OCTAROON NO. 1	144	368			SEC14-T14N-R10W
AMC 063178	RED MT. COPPER NO 1	358	215			SEC14-T14N-R10W
AMC 063179	RED MT. COPPER NO 2	358	216			SEC14-T14N-R10W
AMC 063180	RED MT. COPPER NO 3	358	217			SEC14-T14N-R10W
AMC 063181	RED MT. COPPER NO 4	358	218			SEC14-T14N-R10W
AMC 063182	RED MT. COPPER NO 5	358	219			SEC14-T14N-R10W
AMC 063183	RED MT. COPPER NO 6	358	220			SEC14-T14N-R10W
AMC 063184	RED MT. COPPER NO 7	358	221			SEC14-T14N-R10W
AMC 063185	RED MT. COPPER NO 8	358	222			SEC14-T14N-R10W
AMC 063186	RED MT. COPPER NO 9	358	223			SEC22-T14N-R10W
AMC 063187	COPPER-RIDGE NO 1	358	206			SEC14-T14N-R10W
AMC 063188	COPPER-RIDGE NO 2	358	207			SEC15-T14N-R10W
AMC 063189	COPPER-RIDGE NO 3	358	208			SEC15-T14N-R10W
AMC 063190	COPPER RIDGE NO 4	358	209			SEC14-T14N-R10W
AMC 063191	COPPER RIDGE NO 5	358	210			SEC15-T14N-R10W
AMC 063192	COPPER RIDGE NO 6	358	211			SEC22-T14N-R10W
AMC 063193	COPPER RIDGE NO 7	358	212			SEC22-T14N-R10W
AMC 063194	COPPER RIDGE NO 8	358	213			SEC22-T14N-R10W
AMC 063195	COPPER RIDGE NO 9	358	214			SEC22-T14N-R10W
AMC 063196	ISO #1	563	346			SEC14-T14N-R10W

Date: 5/24/2010

Page 4

33/50

RECEIVED
 BLM AZ STATE OFFICE
 PHOENIX, ARIZONA
 2010 AUG - 11 P 2: 41

Exhibit A

County: Yavapai

State: AZ

BLM Serial #	Claim Name	Original Recording		Amended Recording		Location
		Recording #	Page #	Recording #	Page #	
AMC 063197	ISO #2	563	347			SEC15-T14N-R10W
AMC 063198	ISO #3	563	348			SEC15-T14N-R10W
AMC 063199	ISO #4	563	349			SEC15-T14N-R10W
AMC 063200	ISO #5	563	350			SEC15-T14N-R10W
AMC 063201	ISO #6	563	351			SEC15-T14N-R10W
AMC 063202	ISO #7	563	352			SEC23-T14N-R10W
AMC 063203	ISO #8	563	353			SEC23-T14N-R10W
AMC 063204	ISO #9	563	354			SEC23-T14N-R10W
AMC 063205	ISO #10	563	355			SEC22-T14N-R10W
AMC 063206	ISO #11	563	356			SEC22-T14N-R10W
AMC 063207	ISO #12	563	357			SEC22-T14N-R10W
AMC 063208	ISO #13	563	358			SEC15-T14N-R10W
AMC 063209	ISO #14	563	359			SEC22-T14N-R10W
AMC 063210	ISO #15	568	502			SEC15-T14N-R10W
AMC 063211 X	ISO #16	568	503			SEC15-T14N-R10W
AMC 063227 O	JLM 10	1230	885	4214	516	SEC08-T14N-R09W
AMC 063228 X	JLM 11	1230	887			SEC08-T14N-R09W
AMC 063249 O	CY-6(A)	905	230	4680	531	SEC08-T14N-R09W
AMC 063250	CY-7	905	231			SEC08-T14N-R09W
AMC 063251	CY-8(A)	905	232	4680	534	SEC08-T14N-R09W
AMC 063252 X	CY-9(A)	905	233	4680	532	SEC08-T14N-R09W
AMC 063254 X	CY-11(A)	905	235	4680	533	SEC08-T14N-R09W
AMC 079981	R & R #1	608	344			SEC19-T14N-R09W
AMC 079982	R & R #3	608	346			SEC19-T14N-R09W
AMC 079983	R & R #4	608	347			SEC19-T14N-R09W
AMC 079984	BRUCE #2	608	349			SEC19-T14N-R09W
AMC 079985	JOS #1	576	125			SEC19-T14N-R09W
AMC 079986	JOS #2	576	126			SEC19-T14N-R09W
AMC 079987	JOS #3	576	127	761	181	SEC19-T14N-R09W
AMC 079988	JOS #4	576	128			SEC19-T14N-R09W
AMC 079989	COMBINE NO. 2	511	463			SEC18-T14N-R09W
AMC 079990	L. & W. NO. 1	015	228			SEC19-T14N-R09W
AMC 079991	L. & W. NO. 2	015	229			SEC19-T14N-R09W
AMC 079992	L. & W. NO. 6	015	233			SEC19-T14N-R09W
AMC 079993	L. & W. FRACTION	015	226	761	182	SEC19-T14N-R09W
AMC 079994 X	POSSIBILITIES NO. 1	015	225			SEC19-T14N-R09W
AMC 131683 X	PONDEROSA	1385	650	4214	515	SEC07-T14N-R09W
AMC 159967 X	BM 1	1441	332			SEC26-T15N-R10W

RECEIVED
CLM AZ STATE OFFICE

Date: 5/24/2010

Page 5

38/50

Exhibit A

County: Yavapai

State: AZ

<u>BLM Serial #</u>	<u>Claim Name</u>	<u>Original Recording</u>		<u>Amended Recording</u>		<u>Location</u>
		<u>Recording #</u>	<u>Page #</u>	<u>Recording #</u>	<u>Page #</u>	
AMC 159968X	BM 2	1441	334			SEC26-T15N-R10W
AMC 305766 0	BEV 1	2265	277			SEC09-T14N-R09W
AMC 305767	BEV 2	2265	279			SEC09-T14N-R09W
AMC 305768	BEV 3	2265	281			SEC09-T14N-R09W
AMC 305769	BEV 4	2265	283			SEC09-T14N-R09W
AMC 305770	BEV 5	2265	285			SEC09-T14N-R09W
AMC 305771	BEV 6	2265	287			SEC09-T14N-R09W
AMC 305772	BEV 7	2265	289			SEC09-T14N-R09W
AMC 305773	BEV 8	2265	291			SEC09-T14N-R09W
AMC 305774	BEV 9	2265	293			SEC09-T14N-R09W
AMC 305775	BEV 10	2265	295			SEC09-T14N-R09W
AMC 305776	BEV 11	2265	297			SEC09-T14N-R09W
AMC 305777	BEV 12	2265	299			SEC09-T14N-R09W
AMC 305778	BEV 13	2265	301			SEC09-T14N-R09W
AMC 305779	BEV 14	2265	303			SEC09-T14N-R09W
AMC 305780	BEV 15	2265	305			SEC09-T14N-R09W
AMC 305781	BEV 16	2265	307			SEC09-T14N-R09W
AMC 305782	BEV 17	2265	309			SEC09-T14N-R09W
AMC 305783	BEV 18	2265	311			SEC09-T14N-R09W
AMC 305784	BEV 19	2265	313			SEC09-T14N-R09W
AMC 305785	BEV 20	2265	315			SEC09-T14N-R09W
AMC 305786	BEV 21	2265	317			SEC09-T14N-R09W
AMC 305787	BEV 22	2265	319			SEC09-T14N-R09W
AMC 305788	BEV 23	2265	321			SEC09-T14N-R09W
AMC 305789	BEV 24	2265	323			SEC09-T14N-R09W
AMC 305790	BEV 25	2265	325			SEC09-T14N-R09W
AMC 305791	BEV 26	2265	327			SEC09-T14N-R09W
AMC 305792	BEV 27	2265	329			SEC09-T14N-R09W
AMC 305793	BEV 28	2265	331			SEC09-T14N-R09W
AMC 305794	BEV 29	2265	333			SEC09-T14N-R09W
AMC 305795	BEV 30	2265	335			SEC09-T14N-R09W
AMC 305796	BEV 31	2265	337			SEC09-T14N-R09W
AMC 305797	BEV 32	2265	339			SEC09-T14N-R09W
AMC 305798	BEV 33	2265	341			SEC09-T14N-R09W
AMC 305799	BEV 34	2265	343			SEC09-T14N-R09W
AMC 305800	BEV 35	2265	345			SEC09-T14N-R09W
AMC 305801	BEV 36	2265	347			SEC09-T14N-R09W
AMC 305802	BEV 37	2265	349			SEC09-T14N-R09W

Date: 5/24/2010

Page 6

38/52

RECEIVED
 DLN AZ STATE OFFICE
 2010 JUN 14 10 25 AM
 P.O. BOX 1409
 PHOENIX ARIZONA

Exhibit A

County: Yavapai

State: AZ

<u>BLM Serial #</u>	<u>Claim Name</u>	<u>Original Recording</u>		<u>Amended Recording</u>		<u>Location</u>
		<u>Recording #</u>	<u>Page #</u>	<u>Recording #</u>	<u>Page #</u>	
AMC 305803	BEV 38	2265	351			SEC09-T14N-R09W
AMC 305804	BEV 39	2265	353			SEC09-T14N-R09W
AMC 305805	BEV 40	2265	355			SEC09-T14N-R09W
AMC 305806	BEV 41	2265	357			SEC09-T14N-R09W
AMC 305807	BEV 42	2265	359			SEC09-T14N-R09W
AMC 305808	BEV 43	2265	361			SEC09-T14N-R09W
AMC 305809	BEV 44	2265	363			SEC09-T14N-R09W
AMC 305810	BEV 45	2265	365			SEC09-T14N-R09W
AMC 305811	BEV 46	2265	367			SEC09-T14N-R09W
AMC 305812	BEV 47	2265	369			SEC09-T14N-R09W
AMC 305813	BEV 48	2265	371			SEC09-T14N-R09W
AMC 305814	BEV 49	2265	373			SEC09-T14N-R09W
AMC 305815	BEV 50	2265	375			SEC09-T14N-R09W
AMC 305816	BEV 51	2265	377			SEC09-T14N-R09W
AMC 305817	BEV 52	2265	379			SEC09-T14N-R09W
AMC 305818	BEV 53	2265	381			SEC09-T14N-R09W
AMC 305819	BEV 54	2265	383			SEC09-T14N-R09W
AMC 308466	FSM #1	2297	161			SEC20-T14N-R09W
AMC 308467	FSM #2	2297	163			SEC20-T14N-R09W
AMC 308468	FSM #3	2297	165			SEC20-T14N-R09W
AMC 308469	FSM #4	2297	167			SEC20-T14N-R09W
AMC 308470	FSM #5	2297	169			SEC20-T14N-R09W
AMC 308471	FSM #6	2297	171			SEC20-T14N-R09W
AMC 308472	FSM #7	2297	173			SEC20-T14N-R09W
AMC 308473	JWH #1	2297	105			SEC07-T14N-R09W
AMC 308474	JWH #2	2297	107			SEC07-T14N-R09W
AMC 308475	JWH #3	2297	109			SEC07-T14N-R09W
AMC 308476	JWH #4	2297	111			SEC07-T14N-R09W
AMC 308477	JWH #5	2297	113			SEC07-T14N-R09W
AMC 308478	JWH #6	2297	115			SEC07-T14N-R09W
AMC 308479	JWH #7	2297	117			SEC07-T14N-R09W
AMC 308480	JWH #8	2297	119			SEC07-T14N-R09W
AMC 308481	JWH #9	2297	121			SEC07-T14N-R09W
AMC 308482	JWH #10	2297	123			SEC07-T14N-R09W
AMC 308483	JWH #11	2297	125			SEC07-T14N-R09W
AMC 308484	JWH #12	2297	127			SEC07-T14N-R09W
AMC 308485	JWH #13	2297	129			SEC07-T14N-R09W
AMC 308486	JWH #14	2297	131			SEC07-T14N-R09W

Date: 5/24/2010

Page 7

38/60

RECEIVED
 COUNTY CLERK
 YAVAPAI COUNTY
 PHOENIX, ARIZONA

Exhibit A

County: Yavapai

State: AZ

<u>BLM Serial #</u>	<u>Claim Name</u>	<u>Original Recording</u>		<u>Amended Recording</u>		<u>Location</u>
		<u>Recording #</u>	<u>Page #</u>	<u>Recording #</u>	<u>Page #</u>	
AMC 308487	JWH #15	2297	133			SEC07-T14N-R09W
AMC 308488	JWH #16	2297	135			SEC07-T14N-R09W
AMC 308489	JWH #17	2297	137			SEC07-T14N-R09W
AMC 308490	JWH #18	2297	139			SEC07-T14N-R09W
AMC 308491	JWH #19	2297	141			SEC07-T14N-R09W
AMC 308492	JWH #20	2297	143			SEC07-T14N-R09W
AMC 308493	JWH #21	2297	145			SEC18-T14N-R09W
AMC 308494	JWH #22	2297	147			SEC18-T14N-R09W
AMC 308495	JWH #23	2297	149			SEC18-T14N-R09W
AMC 308496	JWH #24	2297	151			SEC18-T14N-R09W
AMC 308497	JWH #25	2297	153			SEC18-T14N-R09W
AMC 308498	JWH #26	2297	155			SEC18-T14N-R09W
AMC 308499	JWH #27	2297	157			SEC18-T14N-R09W
AMC 308500	JWH #28	2297	159			SEC18-T14N-R09W
AMC 308501	JWH #29	2298	320			SEC13-T14N-R10W
AMC 308502	JWH #30	2298	322			SEC13-T14N-R10W
AMC 308503	JWH #31	2298	324			SEC18-T14N-R09W
AMC 308504	JWH #32	2298	326			SEC18-T14N-R09W
AMC 308505	JWH #33	2298	328			SEC18-T14N-R09W
AMC 308506	JWH #34	2298	330			SEC18-T14N-R09W
AMC 308507	JWH #35	2298	332			SEC18-T14N-R09W
AMC 308508	JWH #36	2298	334			SEC18-T14N-R09W
AMC 308509	JWH #37	2298	336			SEC18-T14N-R09W
AMC 308510	JWH #38	2298	338			SEC13-T14N-R10W
AMC 308511	JWH #39	2298	340			SEC13-T14N-R10W
AMC 308512	JWH #40	2298	342			SEC18-T14N-R09W
AMC 308513	JWH #41	2298	344			SEC18-T14N-R09W
AMC 308514	JWH #42	2298	346			SEC18-T14N-R09W
AMC 308515	JWH #43	2298	348			SEC18-T14N-R09W
AMC 308516	JWH #44	2298	350			SEC18-T14N-R09W
AMC 308517	JWH #45	2298	352			SEC18-T14N-R09W
AMC 308518	JWH #46	2298	354			SEC18-T14N-R09W
AMC 308519	JWH #47	2298	356			SEC18-T14N-R09W
AMC 308520	JWH #48	2298	358			SEC18-T14N-R09W
AMC 308521	JWH #49	2298	360			SEC13-T14N-R10W
AMC 308522	JWH #50	2298	362			SEC13-T14N-R10W
AMC 308523	JWH #51	2298	364			SEC18-T14N-R09W
AMC 308524	JWH #52	2298	366			SEC18-T14N-R09W

Date: 5/24/2010

Page 8

38/5c

RECEIVED
 BLM AZ STATE OFFICE
 PHOENIX ARIZONA
 2010-05-24 2:59 PM

Exhibit A

County: Yavapai

State: AZ

<u>BLM Serial #</u>	<u>Claim Name</u>	<u>Original Recording</u>		<u>Amended Recording</u>		<u>Location</u>
		<u>Recording #</u>	<u>Page #</u>	<u>Recording #</u>	<u>Page #</u>	
AMC 308525	JWH #53	2298	368			SEC18-T14N-R09W
AMC 308526	JWH #54	2298	370			SEC18-T14N-R09W
AMC 308527	JWH #55	2298	372			SEC18-T14N-R09W
AMC 308528	JWH #56	2298	374			SEC18-T14N-R09W
AMC 308529	JWH #57	2298	376			SEC18-T14N-R09W
AMC 308530	JWH #58	2298	378			SEC18-T14N-R09W
AMC 308531	JWH #59	2298	380			SEC18-T14N-R09W
AMC 308532	JWH #60	2298	382			SEC19-T14N-R09W
AMC 308533	JWH #61	2298	384			SEC19-T14N-R09W
AMC 308534	JWH #62	2298	386			SEC19-T14N-R09W
AMC 308535	JWH #63	2298	388			SEC19-T14N-R09W
AMC 308536	JWH #64	2298	390			SEC19-T14N-R09W
AMC 308537	JWH #65	2298	392			SEC19-T14N-R09W
AMC 308538	JWH #66	2298	394			SEC19-T14N-R09W
AMC 308539	JWH #67	2298	396			SEC19-T14N-R09W
AMC 308540	JWH #68	2298	398			SEC19-T14N-R09W
AMC 308541	JWH #69	2298	400			SEC24-T14N-R10W
AMC 308542	JWH #70	2298	402			SEC24-T14N-R10W
AMC 308543	JWH #71	2298	404			SEC24-T14N-R10W
AMC 308544	JWH #72	2298	406			SEC24-T14N-R10W
AMC 308545	JWH #73	2298	408			SEC24-T14N-R10W
AMC 308546	JWH #74	2298	410			SEC24-T14N-R10W
AMC 308547	JWH #75	2298	412			SEC24-T14N-R10W
AMC 308548	JWH #76	2298	414			SEC24-T14N-R10W
AMC 308549	JWH #77	2298	416			SEC24-T14N-R10W
AMC 317120	LAW 1	2407	887			SEC28-T15N-R10W
AMC 317121	LAW 2	2407	889			SEC28-T15N-R10W
AMC 317122	LAW 3	2407	891			SEC28-T15N-R10W
AMC 317123	LAW 4	2407	893			SEC28-T15N-R10W
AMC 317124	LAW 5	2407	895			SEC28-T15N-R10W
AMC 317125	LAW 6	2407	897			SEC33-T15N-R10W
AMC 317126	LAW 7	2407	899			SEC33-T15N-R10W
AMC 317127	LAW 8	2407	901			SEC33-T15N-R10W
AMC 317128	LAW 9	2407	903			SEC33-T15N-R10W
AMC 317129	LAW 10	2407	905			SEC33-T15N-R10W
AMC 317130	LAW 11	2407	907			SEC33-T15N-R10W
AMC 317131	LAW 12	2407	909			SEC33-T15N-R10W
AMC 317132	LAW 13	2407	911			SEC28-T15N-R10W

Date: 5/24/2010

38/50

RECEIVED
 BLM AZ STATE OFFICE
 2010 JUN 14 PM 2:51
 JOHN ARIZONA

Exhibit A

County: Yavapai

State: AZ

BLM Serial #	Claim Name	Original Recording		Amended Recording		Location
		Recording #	Page #	Recording #	Page #	
AMC 317133	LAW 14	2407	913			SEC28-T15N-R10W
AMC 317134	LAW 15	2407	915			SEC28-T15N-R10W
AMC 317135	LAW 16	2407	917			SEC28-T15N-R10W
AMC 317136	LAW 17	2407	919			SEC33-T15N-R10W
AMC 317137	LAW 18	2407	921			SEC33-T15N-R10W
AMC 317138	LAW 19	2407	923			SEC33-T15N-R10W
AMC 317139	LAW 20	2407	925			SEC33-T15N-R10W
AMC 317140	LAW 21	2407	927			SEC33-T15N-R10W
AMC 317141	LAW 22	2407	929			SEC33-T15N-R10W
AMC 317142	LAW 23	2407	931			SEC33-T15N-R10W
AMC 317143	LAW 24	2407	933			SEC33-T15N-R10W
AMC 317144	LAW 25	2407	934			SEC28-T15N-R10W
AMC 317145	LAW 26	2407	936			SEC28-T15N-R10W
AMC 317146	LAW 27	2407	938			SEC28-T15N-R10W
AMC 317147	LAW 28	2407	940			SEC28-T15N-R10W
AMC 317148	LAW 29	2407	942			SEC28-T15N-R10W
AMC 317149	LAW 30	2407	943			SEC28-T15N-R10W
AMC 317150	LAW 31	2407	945			SEC28-T15N-R10W
AMC 317151	LAW 32	2407	947			SEC28-T15N-R10W
AMC 317152	LAW 33	2407	949			SEC33-T15N-R10W
AMC 317153	LAW 34	2407	951			SEC33-T15N-R10W
AMC 317154	LAW 35	2407	953			SEC33-T15N-R10W
AMC 317155	LAW 36	2407	955			SEC33-T15N-R10W
AMC 317156	LAW 37	2407	957			SEC33-T15N-R10W
AMC 317157	LAW 38	2407	959			SEC33-T15N-R10W
AMC 317158	LAW 39	2407	961			SEC33-T15N-R10W
AMC 317159	LAW 40	2407	963			SEC33-T15N-R10W
AMC 317160	LAW 41	2407	965			SEC28-T15N-R10W
AMC 317161	LAW 42	2407	967			SEC28-T15N-R10W
AMC 317162	LAW 43	2407	969			SEC28-T15N-R10W
AMC 317163	LAW 44	2407	971			SEC28-T15N-R10W
AMC 317164	LAW 45	2407	973			SEC28-T15N-R10W
AMC 317165	LAW 46	2407	975			SEC28-T15N-R10W
AMC 317166	LAW 47	2407	977			SEC28-T15N-R10W
AMC 317167	LAW 48	2407	979			SEC28-T15N-R10W
AMC 317168	LAW 49	2407	981			SEC33-T15N-R10W
AMC 317169	LAW 50	2407	983			SEC33-T15N-R10W
AMC 317170	LAW 51	2407	985			SEC33-T15N-R10W

Date: 5/24/2010

Page 10

38/sc

RECEIVED
 BLM AZ STATE OFFICE
 2010 JUN 11 10:25 AM
 PHOENIX, ARIZONA

Exhibit A

County: Yavapai

State: AZ

<u>BLM Serial #</u>	<u>Claim Name</u>	<u>Original Recording</u>		<u>Amended Recording</u>		<u>Location</u>
		<u>Recording #</u>	<u>Page #</u>	<u>Recording #</u>	<u>Page #</u>	
AMC 317171	LAW 52	2407	987			SEC33-T15N-R10W
AMC 317172	LAW 53	2407	989			SEC33-T15N-R10W
AMC 317173	LAW 54	2407	991			SEC33-T15N-R10W
AMC 317174	LAW 55	2407	993			SEC33-T15N-R10W
AMC 317175	LAW 56	2407	995			SEC33-T15N-R10W
AMC 317176	LAW 57	2407	997			SEC28-T15N-R10W
AMC 317177	LAW 58	2407	999			SEC28-T15N-R10W
AMC 317178	LAW 59	2408	1			SEC28-T15N-R10W
AMC 317179	LAW 60	2408	3			SEC28-T15N-R10W
AMC 317180	LAW 61	2408	5			SEC28-T15N-R10W
AMC 317181	LAW 62	2408	7			SEC28-T15N-R10W
AMC 317182	LAW 63	2408	9			SEC28-T15N-R10W
AMC 317183	LAW 64	2408	11			SEC28-T15N-R10W
AMC 317184	LAW 65	2408	13			SEC33-T15N-R10W
AMC 317185	LAW 66	2408	15			SEC33-T15N-R10W
AMC 317186	LAW 67	2408	17			SEC33-T15N-R10W
AMC 317187	LAW 68	2408	19			SEC33-T15N-R10W
AMC 317188	LAW 69	2408	21			SEC33-T15N-R10W
AMC 317189	LAW 70	2408	23			SEC33-T15N-R10W
AMC 317190	LAW 71	2408	25			SEC33-T15N-R10W
AMC 317191	LAW 72	2408	27			SEC33-T15N-R10W
AMC 317192	LAW 73	2408	29			SEC28-T15N-R10W
AMC 317193	LAW 74	2408	31			SEC28-T15N-R10W
AMC 317194	LAW 75	2408	33			SEC28-T15N-R10W
AMC 317195	LAW 76	2408	35			SEC28-T15N-R10W
AMC 317196	LAW 77	2408	37			SEC28-T15N-R10W
AMC 317197	LAW 78	2408	39			SEC28-T15N-R10W
AMC 317198	LAW 79	2408	41			SEC28-T15N-R10W
AMC 317199	LAW 80	2408	43			SEC28-T15N-R10W
AMC 317200	LAW 81	2408	45			SEC33-T15N-R10W
AMC 317201	LAW 82	2408	47			SEC33-T15N-R10W
AMC 317202	LAW 83	2408	49			SEC33-T15N-R10W
AMC 317203	LAW 84	2408	51			SEC33-T15N-R10W
AMC 317204	LAW 85	2408	53			SEC33-T15N-R10W
AMC 317205	LAW 86	2408	55			SEC33-T15N-R10W
AMC 317206	LAW 87	2408	57			SEC33-T15N-R10W
AMC 317207	LAW 88	2408	59			SEC33-T15N-R10W
AMC 317208	LAW 89	2408	61			SEC28-T15N-R10W

RECEIVED
 BLM AZ STATE OFFICE
 2010 AUG 11 10:52 AM
 PHOENIX, ARIZONA

Date: 5/24/2010

Page 11

38/50

Exhibit A

County: Yavapai

State: AZ

<u>BLM Serial #</u>	<u>Claim Name</u>	<u>Original Recording</u>		<u>Amended Recording</u>		<u>Location</u>
		<u>Recording #</u>	<u>Page #</u>	<u>Recording #</u>	<u>Page #</u>	
AMC 317209	LAW 90	2408	63			SEC28-T15N-R10W
AMC 317210	LAW 91	2408	65			SEC28-T15N-R10W
AMC 317211	LAW 92	2408	67			SEC28-T15N-R10W
AMC 317212	LAW 93	2408	69			SEC28-T15N-R10W
AMC 317213	LAW 94	2408	71			SEC28-T15N-R10W
AMC 317214	LAW 95	2408	73			SEC28-T15N-R10W
AMC 317215	LAW 96	2408	75			SEC28-T15N-R10W
AMC 317216	LAW 97	2408	77			SEC33-T15N-R10W
AMC 317217	LAW 98	2408	79			SEC33-T15N-R10W
AMC 317218	LAW 99	2408	81			SEC33-T15N-R10W
AMC 317219	LAW 100	2408	83			SEC33-T15N-R10W
AMC 317220	LAW 101	2408	85			SEC33-T15N-R10W
AMC 317221	LAW 102	2408	87			SEC33-T15N-R10W
AMC 317222	LAW 103	2408	89			SEC33-T15N-R10W
AMC 317223	LAW 104	2408	91			SEC33-T15N-R10W
AMC 317224	LAW 105	2408	93			SEC28-T15N-R10W
AMC 317225	LAW 106	2408	95			SEC28-T15N-R10W
AMC 317226	LAW 107	2408	97			SEC28-T15N-R10W
AMC 317227	LAW 108	2408	99			SEC28-T15N-R10W
AMC 317228	LAW 109	2408	101			SEC28-T15N-R10W
AMC 317229	LAW 110	2408	103			SEC28-T15N-R10W
AMC 317230	LAW 111	2408	105			SEC28-T15N-R10W
AMC 317231	LAW 112	2408	107			SEC28-T15N-R10W
AMC 317232	LAW 113	2408	109			SEC33-T15N-R10W
AMC 317233	LAW 114	2408	111			SEC27-T15N-R10W
AMC 317234	LAW 115	2408	113			SEC33-T15N-R10W
AMC 317235	LAW 116	2408	115			SEC33-T15N-R10W
AMC 317236	LAW 117	2408	117			SEC33-T15N-R10W
AMC 317237	LAW 118	2408	119			SEC33-T15N-R10W
AMC 317238	LAW 119	2408	121			SEC33-T15N-R10W
AMC 317239	LAW 120	2408	123			SEC33-T15N-R10W
AMC 317240	LAW 121	2408	125			SEC27-T15N-R10W
AMC 317241	LAW 122	2408	127			SEC27-T15N-R10W
AMC 317242	LAW 123	2408	129			SEC27-T15N-R10W
AMC 317243	LAW 124	2408	131			SEC27-T15N-R10W
AMC 317244	LAW 125	2408	133			SEC27-T15N-R10W
AMC 317245	LAW 126	2408	135			SEC27-T15N-R10W
AMC 317246	LAW 127	2408	137			SEC27-T15N-R10W

Date: 5/24/2010

Page 12

38/50

RECEIVED
 BLM AZ STATE OFFICE
 2010 JUN 11 10:51 AM
 DENVER, CO

Exhibit A

County: Yavapai

State: AZ

<u>BLM Serial #</u>	<u>Claim Name</u>	<u>Original Recording</u>		<u>Amended Recording</u>		<u>Location</u>
		<u>Recording #</u>	<u>Page #</u>	<u>Recording #</u>	<u>Page #</u>	
AMC 317247	LAW 128	2408	139			SEC27-T15N-R10W
AMC 317248	LAW 129	2408	141			SEC34-T15N-R10W
AMC 317249	LAW 130	2408	143			SEC34-T15N-R10W
AMC 317250	LAW 131	2408	145			SEC34-T15N-R10W
AMC 317251	LAW 132	2408	147			SEC34-T15N-R10W
AMC 317252	LAW 133	2408	149			SEC34-T15N-R10W
AMC 317253	LAW 134	2408	151			SEC34-T15N-R10W
AMC 317254	LAW 135	2408	153			SEC34-T15N-R10W
AMC 317255	LAW 136	2408	155			SEC34-T15N-R10W
AMC 317256	LAW 137	2408	157			SEC34-T15N-R10W
AMC 317257	LAW 138	2408	159			SEC34-T15N-R10W
AMC 317258	LAW 139	2408	161			SEC34-T15N-R10W
AMC 317259	LAW 140	2408	163			SEC34-T15N-R10W
AMC 317260	LAW 141	2408	165			SEC34-T15N-R10W
AMC 317261	LAW 142	2408	167			SEC34-T15N-R10W
AMC 317262	LAW 143	2408	169			SEC34-T15N-R10W
AMC 317263	LAW 144	2408	171			SEC34-T15N-R10W
AMC 317268	LAW 149	2408	181			SEC34-T15N-R10W
AMC 317269	LAW 150	2408	183			SEC34-T15N-R10W
AMC 317270	LAW 151	2408	185			SEC34-T15N-R10W
AMC 317271	LAW 152	2408	187			SEC34-T15N-R10W
AMC 317276	LAW 157	2408	197			SEC34-T15N-R10W
AMC 317277	LAW 158	2408	199			SEC34-T15N-R10W
AMC 317278	LAW 159	2408	201			SEC34-T15N-R10W
AMC 317279	LAW 160	2408	203			SEC34-T15N-R10W
AMC 317284	LAW 165	2408	213			SEC35-T15N-R10W
AMC 317285	LAW 166	2408	215			SEC35-T15N-R10W
AMC 317286	LAW 167	2408	217			SEC35-T15N-R10W
AMC 317287	LAW 168	2408	219			SEC35-T15N-R10W
AMC 317292	LAW 173	2408	229			SEC35-T15N-R10W
AMC 317293	LAW 174	2408	231			SEC35-T15N-R10W
AMC 317294	LAW 175	2408	233			SEC35-T15N-R10W
AMC 317295	LAW 176	2408	235			SEC35-T15N-R10W
AMC 317296	LAW 177	2408	237			SEC35-T15N-R10W
AMC 317297	LAW 178	2408	239			SEC35-T15N-R10W
AMC 317298	LAW 179	2408	241			SEC35-T15N-R10W
AMC 317299	LAW 180	2408	243			SEC35-T15N-R10W
AMC 317300	LAW 181	2408	245			SEC35-T15N-R10W

Date: 5/24/2010

38/50

RECEIVED
 BLM AZ STATE OFFICE
 2010 JUN 14 PM 2:41
 PHOENIX ARIZONA

Exhibit A

County: Yavapai

State: AZ

BLM Serial #	Claim Name	Original Recording		Amended Recording		Location
		Recording #	Page #	Recording #	Page #	
AMC 317301	LAW 182	2408	247			SEC35-T15N-R10W
AMC 317302	LAW 183	2408	249			SEC35-T15N-R10W
AMC 317303	LAW 184	2408	251			SEC35-T15N-R10W
AMC 317304	LAW 185	2408	253			SEC35-T15N-R10W
AMC 317305	LAW 186	2408	255			SEC35-T15N-R10W
AMC 317306	LAW 187	2408	257			SEC35-T15N-R10W
AMC 317307	LAW 188	2408	259			SEC35-T15N-R10W
AMC 317308	LAW 189	2408	261			SEC35-T15N-R10W
AMC 317309	LAW 190	2408	263			SEC35-T15N-R10W
AMC 317310	LAW 191	2408	265			SEC35-T15N-R10W
AMC 317311	LAW 192	2408	267			SEC35-T15N-R10W
AMC 317312	LAW 193	2408	269			SEC26-T15N-R10W
AMC 317313	LAW 194	2408	271			SEC26-T15N-R10W
AMC 317314	LAW 195	2408	273			SEC26-T15N-R10W
AMC 317315	LAW 196	2408	275			SEC26-T15N-R10W
AMC 317316	LAW 197	2408	277			SEC35-T15N-R10W
AMC 317317	LAW 198	2408	279			SEC35-T15N-R10W
AMC 317318	LAW 199	2408	281			SEC35-T15N-R10W
AMC 317319	LAW 200	2408	283			SEC35-T15N-R10W
AMC 317320	LAW 201	2408	285			SEC35-T15N-R10W
AMC 317321	LAW 202	2408	287			SEC35-T15N-R10W
AMC 317322	LAW 203	2408	289			SEC35-T15N-R10W
AMC 317323	LAW 204	2408	291			SEC35-T15N-R10W
AMC 317324	LAW 205	2408	293			SEC26-T15N-R10W
AMC 317325	LAW 206	2408	295			SEC26-T15N-R10W
AMC 317326	LAW 207	2408	297			SEC26-T15N-R10W
AMC 317327	LAW 208	2408	299			SEC35-T15N-R10W
AMC 317328	LAW 209	2408	301			SEC35-T15N-R10W
AMC 317329	LAW 210	2408	303			SEC35-T15N-R10W
AMC 317330	LAW 211	2408	305			SEC35-T15N-R10W
AMC 317331	LAW 212	2408	307			SEC35-T15N-R10W
AMC 317332	LAW 213	2408	309			SEC35-T15N-R10W
AMC 317333	LAW 214	2408	311			SEC35-T15N-R10W
AMC 317334	LAW 215	2408	313			SEC35-T15N-R10W
AMC 317335	LAW 216	2408	315			SEC35-T15N-R10W
AMC 317336	LAW 217	2408	317			SEC35-T15N-R10W
AMC 317337	LAW 218	2408	319			SEC26-T15N-R10W
AMC 317338	LAW 219	2408	321			SEC26-T15N-R10W

Date: 5/24/2010

Page 14

38/sc

RECEIVED
 BLM AZ STATE OFFICE
 2010 AUG 17 10:25 AM
 DENIX-AZ-2010-08-17

Exhibit A

County: Yavapai

State: AZ

<u>BLM Serial #</u>	<u>Claim Name</u>	<u>Original Recording</u>		<u>Amended Recording</u>		<u>Location</u>
		<u>Recording #</u>	<u>Page #</u>	<u>Recording #</u>	<u>Page #</u>	
AMC 317339	LAW 220	2408	323			SEC35-T15N-R10W
AMC 317340	LAW 221	2408	325			SEC35-T15N-R10W
AMC 317341	LAW 222	2408	327			SEC35-T15N-R10W
AMC 317342	LAW 223	2408	329			SEC35-T15N-R10W
AMC 317343	LAW 224	2408	331			SEC35-T15N-R10W
AMC 317344	LAW 225	2408	333			SEC35-T15N-R10W
AMC 317345	LAW 226	2408	335			SEC35-T15N-R10W
AMC 317346	LAW 227	2408	337			SEC35-T15N-R10W
AMC 317347	LAW 228	2408	339			SEC26-T15N-R10W
AMC 317348	LAW 229	2408	341			SEC26-T15N-R10W
AMC 317349	LAW 230	2408	343			SEC26-T15N-R10W
AMC 317350	LAW 231	2408	345			SEC26-T15N-R10W
AMC 317351	LAW 232	2408	347			SEC26-T15N-R10W
AMC 317352	LAW 233	2408	349			SEC35-T15N-R10W
AMC 317353	LAW 234	2408	351			SEC35-T15N-R10W
AMC 317354	LAW 235	2408	353			SEC35-T15N-R10W
AMC 317355	LAW 236	2408	355			SEC35-T15N-R10W
AMC 317356	LAW 237	2408	357			SEC35-T15N-R10W
AMC 317357	LAW 238	2408	359			SEC35-T15N-R10W
AMC 317358	LAW 239	2408	361			SEC35-T15N-R10W
AMC 317359	LAW 240	2408	363			SEC35-T15N-R10W
AMC 322631	JWH 80	2494	611			SEC07-T14N-R09W
AMC 322632	JWH 81	2494	613			SEC07-T14N-R09W
AMC 322633	JWH 82	2494	615			SEC07-T14N-R09W
AMC 322634	JWH 83	2494	617			SEC07-T14N-R09W
AMC 362070	KIM-1	4166	88			SEC09-T14N-R09W
AMC 362071	KIM-2	4166	89			SEC09-T14N-R09W
AMC 362072	KIM-3	4166	90			SEC09-T14N-R09W
AMC 362073	KIM-4	4166	91			SEC09-T14N-R09W
AMC 362074	KIM-5	4166	92			SEC09-T14N-R09W
AMC 362075	KIM-6	4166	93			SEC09-T14N-R09W
AMC 362076	KIM-7	4166	94			SEC09-T14N-R09W
AMC 362077	KIM-8	4166	95			SEC09-T14N-R09W
AMC 362078	KIM-9	4166	96			SEC09-T14N-R09W
AMC 362079	KIM-10	4166	97			SEC09-T14N-R09W
AMC 362080	KIM-11	4166	98			SEC09-T14N-R09W
AMC 362081	KIM-12	4166	99			SEC09-T14N-R09W
AMC 362082	KIM-13	4166	100			SEC09-T14N-R09W

Date: 5/24/2010

Page 15

38/SC

RECEIVED
 BLM AZ STATE OFFICE
 2010 JUN 24 10:51 AM
 PHOENIX ARIZONA

Exhibit A

County: Yavapai

State: AZ

<u>BLM Serial #</u>	<u>Claim Name</u>	<u>Original Recording</u>		<u>Amended Recording</u>		<u>Location</u>
		<u>Recording #</u>	<u>Page #</u>	<u>Recording #</u>	<u>Page #</u>	
AMC 362083	KIM-14	4166	101			SEC09-T14N-R09W
AMC 362084	KIM-15	4166	102			SEC09-T14N-R09W
AMC 362085	KIM-16	4166	103			SEC09-T14N-R09W
AMC 362086	KIM-17	4166	104			SEC08-T14N-R09W
AMC 362087	KIM-18	4166	105			SEC08-T14N-R09W
AMC 362088	KIM-19	4166	106			SEC08-T14N-R09W
AMC 362089	KIM-20	4166	107			SEC08-T14N-R09W
AMC 362090	KIM-21	4166	108			SEC08-T14N-R09W
AMC 362091	KIM-22	4166	109			SEC08-T14N-R09W
AMC 362092	KIM-23	4166	110			SEC08-T14N-R09W
AMC 362093	KIM-24	4166	111			SEC08-T14N-R09W
AMC 362094	KIM-25	4166	112			SEC08-T14N-R09W
AMC 362095	KIM-26	4166	113			SEC08-T14N-R09W
AMC 362096	KIM-27	4166	114			SEC08-T14N-R09W
AMC 362097	KIM-28	4166	115			SEC08-T14N-R09W
AMC 362098	KIM-29	4166	116			SEC08-T14N-R09W
AMC 362099	KIM-30	4166	117			SEC08-T14N-R09W
AMC 362100	KIM-31	4166	118			SEC09-T14N-R09W
AMC 362101	KIM-32	4166	119			SEC09-T14N-R09W
AMC 362102 X	KIM-33	4166	120			SEC09-T14N-R09W
AMC 364582	WP-1	4214	518			SEC08-T14N-R09W
AMC 364583	WP-2	4214	519			SEC08-T14N-R09W
AMC 364584	WP-3	4214	520			SEC08-T14N-R09W
AMC 364585	WP-4	4214	521			SEC08-T14N-R09W
AMC 364586	WP-5	4214	522			SEC08-T14N-R09W
AMC 364587	WP-6	4214	523			SEC08-T14N-R09W
AMC 364588 X	WP-7	4214	524			SEC08-T14N-R09W
AMC 364595 O	WP-14	4214	531			SEC08-T14N-R09W
AMC 364596	WP-15	4214	532			SEC08-T14N-R09W
AMC 364597	WP-16	4214	533			SEC08-T14N-R09W
AMC 364598	WP-17	4214	534			SEC08-T14N-R09W
AMC 364599	WP-18	4214	535			SEC08-T14N-R09W
AMC 364600	WP-19	4214	536			SEC08-T14N-R09W
AMC 364601	WP-20	4214	537			SEC08-T14N-R09W
AMC 364602	WP-21	4214	538			SEC08-T14N-R09W
AMC 364603 X	WP-22	4214	539			SEC08-T14N-R09W
AMC 366982 X O	WP-23	4302	834			SEC08-T14N-R09W
AMC 366983	WP-24	4302	835			SEC08-T14N-R09W

RECEIVED
 BLM AZ STAFFED
 2010 JUN 24 PM 2:41
 PHOENIX ARIZONA

Date: 5/24/2010

Page 16

38/sc

Exhibit A

County: Yavapai

State: AZ

BLM Serial #	Claim Name	Original Recording		Amended Recording		Location
		Recording #	Page #	Recording #	Page #	
AMC 366984	WP-25	4302	836			SEC08-T14N-R09W
AMC 366985	WP-26	4302	837			SEC08-T14N-R09W
AMC 366986	WP-27	4302	838			SEC08-T14N-R09W
AMC 366987 X	WP-28	4302	839			SEC08-T14N-R09W
AMC 397192 D	KP-1	4680	566			SEC08-T14N-R09W
AMC 397193	KP-2	4680	567			SEC08-T14N-R09W
AMC 397194	LTB-1	4680	535			SEC08-T14N-R09W
AMC 397195	LTB-2	4680	536			SEC08-T14N-R09W
AMC 397196	LTB-3	4680	537			SEC08-T14N-R09W
AMC 397197	LTB-4	4680	538			SEC08-T14N-R09W
AMC 397198	LTB-5	4680	539			SEC08-T14N-R09W
AMC 397199	LTB-6	4680	540			SEC08-T14N-R09W
AMC 397200	LTB-7	4680	541			SEC08-T14N-R09W
AMC 397201	LTB-8	4680	542			SEC08-T14N-R09W
AMC 397202	LTB-9	4680	543			SEC08-T14N-R09W
AMC 397203	LTB-10	4680	544			SEC08-T14N-R09W
AMC 397204	LTB-11	4680	545			SEC08-T14N-R09W
AMC 397205	LTB-12	4680	546			SEC08-T14N-R09W
AMC 397206	LTB-13	4680	547			SEC08-T14N-R09W
AMC 397207	LTB-14	4680	548			SEC08-T14N-R09W
AMC 397208	LTB-15	4680	549			SEC08-T14N-R09W
AMC 397209	LTB-16	4680	550			SEC08-T14N-R09W
AMC 397210	LTB-17	4680	551			SEC08-T14N-R09W
AMC 397211	LTB-18	4680	552			SEC08-T14N-R09W
AMC 397212	LTB-19	4680	553			SEC08-T14N-R09W
AMC 397213	LTB-20	4680	554			SEC08-T14N-R09W
AMC 397214	LTB-21	4680	555			SEC17-T14N-R09W
AMC 397215	LTB-22	4680	556			SEC17-T14N-R09W
AMC 397216	LTB-23	4680	557			SEC17-T14N-R09W
AMC 397217	LTB-24	4680	558			SEC17-T14N-R09W
AMC 397218	LTB-25	4680	559			SEC17-T14N-R09W
AMC 397219	LTB-26	4680	560			SEC17-T14N-R09W
AMC 397220	LTB-27	4680	561			SEC17-T14N-R09W
AMC 397221	LTB-28	4680	562			SEC17-T14N-R09W
AMC 397222	LTB-29	4680	563			SEC17-T14N-R09W
AMC 397223	LTB-30	4680	564			SEC17-T14N-R09W
AMC 397224	LTB-31	4680	565			SEC17-T14N-R09W

No. Of Claims

639
30

Date: 5/24/2010

37/50

PHOENIX, ARIZONA
 RECEIVED
 AUG 12 2010
 COUNTY CLERK
 YAVAPAI COUNTY

Page 17

ENTERED INTO COMPUTER

AUG 12 2010

United States Department of the Interior
Bureau of Land Management
 LANDS/RECREATION & PLANNING
 ONE N CENTRAL AVE
 PHOENIX, AZ 85004 -2203
 Phone:

Receipt

No: 2184023

ENTERED INTO COMPUTER

Transaction #: 2253659
 Date of Transaction: 08/04/2010

CUSTOMER: FREEPORT MCMORAN COPPER & GOLD
 1 N CENTRAL AVE
 PHOENIX, AZ 85004-4414 US

AUG 12 2010

LINE #	QTY	DESCRIPTION	REMARKS	UNIT PRICE	TOTAL
1	1.00	LOCATABLE MINERALS / MINING CLAIMS-NOT NEW-UNADJUD, ONE AUTH NO. ONLY / MINING CLAIM MONEY RECEIVED CASES: AMC31840/\$89460.00	MAINT (639) 2011	- n/a -	89460.00
TOTAL:					\$89,460.00

PAYMENT INFORMATION					
1	AMOUNT:	89460.00	POSTMARKED:	N/A	
	TYPE:	CHECK	RECEIVED:	08/04/2010	
	CHECK NO:	0000690245			
	NAME:	FREEPORT MCMORAN COPPER & GOLD 1 N CENTRAL AVE PHOENIX AZ 85004-4414 US			

REMARKS

This receipt was generated by the automated BLM Collections and Billing System and is a paper representation of a portion of the official electronic record contained therein.

August 14, 2009

After recording, return to:
Freeport-McMoRan Corporation
Attn: D. Stillwell
1 North Central Avenue
Phoenix, AZ 85004

Bureau of Land Management
Department of the Interior
One N. Central Avenue
Phoenix, AZ 85004

AMC 79981

Amc 31840 ✓	305766 ✓
38688 ✓	308466 ✓
61004 ✓	317120 ✓
62882 ✓	322631 ✓
63137 ✓	362070 ✓
79918	364582 ✓
131683 ✓	366982 ✓
159967 ✓	397192 ✓
	397194 ✓

2009

NOTICE OF INTENT TO HOLD MINING CLAIMS AND PAYMENT OF BLM MAINTENANCE FEE

Re: Payment of Annual Claim Maintenance Fee

ENTERED INTO COMPUTER
SEP 09 2009
PB

Dear Sir or Madam:

This will serve as notice that Freeport-McMoRan Bagdad, Inc., formerly known as Phelps Dodge Bagdad, Inc., whose address for purposes of this filing is Land and Water Department, One North Central Ave., Phoenix, Arizona 85004, intends to hold the mining claims and/or mill sites described on Exhibit A attached hereto for the assessment year ending at 12 o'clock, noon, on September 1, 2010 by payment of the annual maintenance fee of \$140 per claim or site. Payment of such amount is made herewith for such assessment year for each of the claims and sites, the name, and BLM serial number with the book and page or index number of recording of the location notice in the official records of Yavapai County, Arizona, of which, is set forth on Exhibit A attached hereto and by this reference incorporated herein.

Donald A. Stillwell
Donald A. Stillwell for
Freeport-McMoRan Bagdad, Inc.

State of Arizona)
) ss.
County of Maricopa)

RECEIVED
BLM AZ STATE OFFICE
2009 AUG 18 A 9:49
PHOENIX, ARIZONA

The foregoing instrument was acknowledged before me on August 14, 2009, by Donald A. Stillwell, on behalf of Freeport-McMoRan Bagdad, Inc.

(Seal)



STEPHANIE D. TURTON
Notary Public - Arizona
Maricopa County
Expires 11/18/2011

Stephanie D. Turton
Notary Public
My commission expires: 11/18/2011

VERIFIED
DEC 02 2009 PB

United States Department of the Interior
 Bureau of Land Management
 BUSINESS & SUPPORT SVCS DIV
 ONE N CENTRAL AVE SUITE 800
 PHOENIX, AZ 85004 -4427
 Phone: (602) 417-9200

Receipt  **COPY**

No: 1980292

Transaction #: 2044332	
Date of Transaction: 08/18/2009	
CUSTOMER:	FREEPORT MCMORAN CORP ONE N CENTRAL AVE PHOENIX, AZ 85004 US

LINE #	QTY	DESCRIPTION	REMARKS	UNIT PRICE	TOTAL
1	1.00	LOCATABLE MINERALS / MINING CLAIMS-NOT NEW-UNADJUD, ONE AUTH NO. ONLY / MINING CLAIM MONEY RECEIVED CASES: AMC31840/\$89460.00	MAINT 2010/639	- n/a -	89460.00
TOTAL:					\$89,460.00

PAYMENT INFORMATION			
1	AMOUNT:	89460.00	POSTMARKED: N/A
	TYPE:	CHECK	RECEIVED: 08/18/2009
	CHECK NO:	658583	
	NAME:	FREEPORT MCMORAN CORP ONE N CENTRAL AVE PHOENIX AZ 85004 US	

REMARKS

This receipt was generated by the automated BLM Collections and Billing System and is a paper representation of a portion of the official electronic record contained therein.

031840-847	Land Amc 31840	079981-994	Land Amc 79981
031856-863	"	131683	131683
031872-875	"	159967-968	159967
031884-887	"	305766-819	305766
031896-903	"	308466-549	308466
038690-696	Amc 38688	317120-263	317120
038708-751	"	317268-271	"
038767-770	"	317276-279	"
061004-005	Amc 61004	317284-287	"
062882-917	Amc 62882	317292-359	"
063176-211	Amc 63137	322631-634	322631
063227-228	"	362070-102	362070
063249-252	254 Amc 63137	364582-588	364582
		364595-603	"
		366982-987	366982
		397192-224	Amc 397192 + 397194

ENTERED INTO COMPUTER
 SEP 09 2009 **PS**

Exhibit A

County: Yavapai

State: AZ

BLM Serial #	Claim Name	Original Recording		Amended Recording		Location
		Recording #	Page #	Recording #	Page #	
AMC 031840	RS 129	1185	243			SEC34-T15N-R10W
AMC 031841	RS 130	1185	245			SEC34-T15N-R10W
AMC 031842	RS 131	1185	247			SEC34-T15N-R10W
AMC 031843	RS 132	1185	249			SEC34-T15N-R10W
AMC 031844	RS 133	1185	251			SEC34-T15N-R10W
AMC 031845	RS 134	1185	253			SEC34-T15N-R10W
AMC 031846	RS 135	1185	255			SEC34-T15N-R10W
AMC 031847	RS 136	1185	257			SEC34-T15N-R10W
AMC 031856	RS 145	1185	275			SEC34-T15N-R10W
AMC 031857	RS 146	1185	277			SEC34-T15N-R10W
AMC 031858	RS 147	1185	279			SEC34-T15N-R10W
AMC 031859	RS 148	1185	281			SEC34-T15N-R10W
AMC 031860	RS 149	1185	283			SEC34-T15N-R10W
AMC 031861	RS 150	1185	285			SEC34-T15N-R10W
AMC 031862	RS 151	1185	287			SEC34-T15N-R10W
AMC 031863	RS 152	1185	289			SEC34-T15N-R10W
AMC 031872	RS 165	1185	307			SEC34-T15N-R10W
AMC 031873	RS 166	1185	309			SEC34-T15N-R10W
AMC 031874	RS 167	1185	311			SEC34-T15N-R10W
AMC 031875	RS 168	1185	313			SEC34-T15N-R10W
AMC 031884	RS 181	1185	331			SEC34-T15N-R10W
AMC 031885	RS 182	1185	333			SEC34-T15N-R10W
AMC 031886	RS 183	1185	335			SEC34-T15N-R10W
AMC 031887	RS 184	1185	337			SEC34-T15N-R10W
AMC 031896	RS 197	1185	355			SEC34-T15N-R10W
AMC 031897	RS 198	1185	357			SEC34-T15N-R10W
AMC 031898	RS 199	1185	359			SEC34-T15N-R10W
AMC 031899	RS 200	1185	361			SEC34-T15N-R10W
AMC 031900	RS 213	1185	363			SEC34-T15N-R10W
AMC 031901	RS 214	1185	365			SEC34-T15N-R10W
AMC 031902	RS 215	1185	367			SEC34-T15N-R10W
AMC 031903	RS 216	1185	369			SEC34-T15N-R10W
AMC 038690	DEER NO. 3	580	730			SEC12-T14N-R10W
AMC 038691	DEER NO. 4	580	731			SEC12-T14N-R10W
AMC 038692	DEER NO. 5	580	732			SEC12-T14N-R10W
AMC 038693	DEER NO. 6	580	733			SEC12-T14N-R10W
AMC 038694	DEER NO. 7A	1202	282			SEC12-T14N-R10W
AMC 038695	DEER NO. 8A	1202	284			SEC12-T14N-R10W

Date: 8/6/2009

Page 1

385

RECEIVED
 TULSA STATE OFFICE
 2009 AUG 18 9:48
 TULSA, ARIZONA

Exhibit A

County: Yavapai

State: AZ

BLM Serial #	Claim Name	Original Recording		Amended Recording		Location
		Recording #	Page #	Recording #	Page #	
AMC 038696	DEER NO. 9	580	881			SEC12-T14N-R10W
AMC 038708	DEER # 21	669	962			SEC12-T14N-R10W
AMC 038709	DEER # 22	669	963			SEC12-T14N-R10W
AMC 038710	DEER # 23	669	964			SEC12-T14N-R10W
AMC 038711	DEER # 24	669	965			SEC12-T14N-R10W
AMC 038712	DEER # 25	669	966			SEC12-T14N-R10W
AMC 038713	DEER # 26	669	967			SEC12-T14N-R10W
AMC 038714	DEER # 27	669	968			SEC12-T14N-R10W
AMC 038715	DEER # 28	669	969			SEC13-T14N-R10W
AMC 038716	DEER # 29	669	970			SEC13-T14N-R10W
AMC 038717	DEER # 30	669	971			SEC12-T14N-R10W
AMC 038718	DEER # 31	669	972			SEC12-T14N-R10W
AMC 038719	DEER # 32	669	973			SEC12-T14N-R10W
AMC 038720	DEER # 33	669	974			SEC12-T14N-R10W
AMC 038721	DEER # 34	669	975			SEC13-T14N-R10W
AMC 038722	DEER # 35	669	976			SEC13-T14N-R10W
AMC 038723	DEER # 36	669	977			SEC13-T14N-R10W
AMC 038724	DEER # 37	669	978			SEC13-T14N-R10W
AMC 038725	DEER # 38	669	979			SEC12-T14N-R10W
AMC 038726	DEER # 39	669	980			SEC12-T14N-R10W
AMC 038727	DEER # 40	669	981			SEC12-T14N-R10W
AMC 038728	DEER # 41	669	982			SEC12-T14N-R10W
AMC 038729	DEER # 42	669	983			SEC13-T14N-R10W
AMC 038730	DEER # 43	669	984			SEC13-T14N-R10W
AMC 038731	DEER # 44	669	985			SEC13-T14N-R10W
AMC 038732	DEER # 45	669	986			SEC13-T14N-R10W
AMC 038733	DEER # 46	669	987			SEC13-T14N-R10W
AMC 038734	DEER # 47	669	988			SEC13-T14N-R10W
AMC 038735	DEER # 48	669	989			SEC11-T14N-R10W
AMC 038736	DEER # 49	669	990			SEC11-T14N-R10W
AMC 038737	DEER # 50	669	991			SEC14-T14N-R10W
AMC 038738	DEER # 51	669	992			SEC14-T14N-R10W
AMC 038739	DEER # 52	669	993			SEC14-T14N-R10W
AMC 038740	DEER # 53 (RELOCATION)	695	390			SEC13-T14N-R10W
AMC 038741	DEER # 54	669	995			SEC14-T14N-R10W
AMC 038742	DEER # 55	669	996			SEC14-T14N-R10W
AMC 038743	DEER # 56	669	997			SEC14-T14N-R10W
AMC 038744	DEER # 57	669	998			SEC14-T14N-R10W

Date: 8/6/2009

Page 2

380

RECEIVED
 CLIMATE STATE OFFICE
 2009 AUG 18 9 48
 PHOENIX ARIZONA

Exhibit A

County: Yavapai

State: AZ

BLM Serial #	Claim Name	Original Recording		Amended Recording		Location
		Recording #	Page #	Recording #	Page #	
AMC 038745	DEER # 58	669	999			SEC14-T14N-R10W
AMC 038746	DEER # 59	670	001			SEC14-T14N-R10W
AMC 038747	DEER # 60 (RELOCATION)	695	391			SEC14-T14N-R10W
AMC 038748	DEER # 61	670	003			SEC14-T14N-R10W
AMC 038749	DEER # 62	670	004			SEC14-T14N-R10W
AMC 038750	DEER # 63	670	005			SEC14-T14N-R10W
AMC 038751	DEER # 64	670	006			SEC14-T14N-R10W
AMC 038767	DEER # 81	938	474			SEC12-T14N-R10W
AMC 038768	DEER # 82	938	475			SEC12-T14N-R10W
AMC 038769	DEER # 83	938	476			SEC12-T14N-R10W
AMC 038770	DEER # 84	938	477			SEC12-T14N-R10W
AMC 061004	BONANZA	156	243	1385	655	SEC07-T14N-R09W
AMC 061005	POLARIS	156	247	4214	514	SEC08-T14N-R09W
AMC 062882	KEYNOTE	108	189			SEC20-T14N-R09W
AMC 062883	MOON ANCHOR	076	374			SEC19-T14N-R09W
AMC 062884	BIRD EYE	076	375			SEC19-T14N-R09W
AMC 062885	LONGVIEW	050	191	071	025	SEC30-T14N-R09W
AMC 062886	NINO	017	007			SEC19-T14N-R09W
AMC 062887	QUEEN EXTENSION #1	004	538			SEC20-T14N-R09W
AMC 062888	BRUCE #1	608	348			SEC19-T14N-R09W
AMC 062889	BRUCE #3	608	350			SEC19-T14N-R09W
AMC 062890	R & R #2	608	345			SEC18-T14N-R09W
AMC 062891	JOS #5	576	129			SEC19-T14N-R09W
AMC 062892	JOS #6	576	130			SEC19-T14N-R09W
AMC 062893	CYPRUS NO 1	005	483	025	589	SEC20-T14N-R09W
AMC 062894	CYPRUS NO 2	005	484	025	590	SEC20-T14N-R09W
AMC 062895	CYPRUS NO 3	005	485	025	591	SEC20-T14N-R09W
AMC 062896	CYPRUS NO. 4	013	022	049	525	SEC20-T14N-R09W
AMC 062897	CYPRUS NO. 5	013	023	049	526	SEC17-T14N-R09W
AMC 062898	CYPRUS NO 6	013	024	049	527	SEC20-T14N-R09W
AMC 062899	CYPRUS #7	049	528			SEC19-T14N-R09W
AMC 062900	CYPRUS #8	049	529			SEC19-T14N-R09W
AMC 062901	CYPRUS #9	049	530			SEC19-T14N-R09W
AMC 062902	CYPRUS #10	049	531			SEC19-T14N-R09W
AMC 062903	CYPRUS #11	049	532			SEC19-T14N-R09W
AMC 062904	CYPRUS #12	049	533			SEC19-T14N-R09W
AMC 062905	CYPRUS #13	049	534			SEC19-T14N-R09W

Date: 8/6/2009

Page 3

2009 AUG 18 A 9 48

RECEIVED
BLM AZ STATE OFFICE

37-2*

Exhibit A

County: Yavapai

State: AZ

BLM Serial #	Claim Name	Original Recording		Amended Recording		Location
		Recording #	Page #	Recording #	Page #	
AMC 062906	CYPRUS # 14	071	024			SEC20-T14N-R09W
AMC 062907	CYPRUS #15	162	190			SEC18-T14N-R09W
AMC 062908	L. & W.	015	227			SEC19-T14N-R09W
AMC 062909	L. & W. NO. 3	015	230			SEC19-T14N-R09W
AMC 062910	L. & W. NO. 4	015	231			SEC19-T14N-R09W
AMC 062911	L. & W. NO. 5	015	232			SEC19-T14N-R09W
AMC 062912	BETA NO. 1	013	546			SEC19-T14N-R09W
AMC 062913	BETA NO. 2	013	547	025	588	SEC19-T14N-R09W
AMC 062914	BETA NO. 3	013	548			SEC19-T14N-R09W
AMC 062915	PLYMOUTH	131	046			SEC17-T14N-R09W
AMC 062916	PLYMOUTH EXTENSION	156	246			SEC20-T14N-R09W
AMC 062917	VALENCIA	156	248			SEC17-T14N-R09W
AMC 063176	OCTAROON	144	367			SEC14-T14N-R10W
AMC 063177	OCTAROON NO. 1	144	368			SEC14-T14N-R10W
AMC 063178	RED MT. COPPER NO 1	358	215			SEC14-T14N-R10W
AMC 063179	RED MT. COPPER NO 2	358	216			SEC14-T14N-R10W
AMC 063180	RED MT. COPPER NO 3	358	217			SEC14-T14N-R10W
AMC 063181	RED MT. COPPER NO 4	358	218			SEC14-T14N-R10W
AMC 063182	RED MT. COPPER NO 5	358	219			SEC14-T14N-R10W
AMC 063183	RED MT. COPPER NO 6	358	220			SEC14-T14N-R10W
AMC 063184	RED MT. COPPER NO 7	358	221			SEC14-T14N-R10W
AMC 063185	RED MT. COPPER NO 8	358	222			SEC14-T14N-R10W
AMC 063186	RED MT. COPPER NO 9	358	223			SEC23-T14N-R10W
AMC 063187	COPPER-RIDGE NO 1	358	206			SEC14-T14N-R10W
AMC 063188	COPPER-RIDGE NO 2	358	207			SEC15-T14N-R10W
AMC 063189	COPPER-RIDGE NO 3	358	208			SEC15-T14N-R10W
AMC 063190	COPPER RIDGE NO 4	358	209			SEC14-T14N-R10W
AMC 063191	COPPER RIDGE NO 5	358	210			SEC15-T14N-R10W
AMC 063192	COPPER RIDGE NO 6	358	211			SEC22-T14N-R10W
AMC 063193	COPPER RIDGE NO 7	358	212			SEC22-T14N-R10W
AMC 063194	COPPER RIDGE NO 8	358	213			SEC22-T14N-R10W
AMC 063195	COPPER RIDGE NO 9	358	214			SEC22-T14N-R10W
AMC 063196	ISO #1	353	346			SEC14-T14N-R10W

Date: 8/6/2009

Page 4

2009 AUG 18 9 48

RECEIVED
BLMAZ STATE OFFICE

394

Exhibit A

County: Yavapai

State: AZ

BLM Serial #	Claim Name	Original Recording		Amended Recording		Location
		Recording #	Page #	Recording #	Page #	
AMC 063197	ISO #2	563	347			SEC15-T14N-R10W
AMC 063198	ISO #3	563	348			SEC15-T14N-R10W
AMC 063199	ISO #4	563	349			SEC15-T14N-R10W
AMC 063200	ISO #5	563	350			SEC15-T14N-R10W
AMC 063201	ISO #6	563	351			SEC15-T14N-R10W
AMC 063202	ISO #7	563	352			SEC23-T14N-R10W
AMC 063203	ISO #8	563	353			SEC23-T14N-R10W
AMC 063204	ISO #9	563	354			SEC23-T14N-R10W
AMC 063205	ISO #10	563	355			SEC22-T14N-R10W
AMC 063206	ISO #11	563	356			SEC22-T14N-R10W
AMC 063207	ISO #12	563	357			SEC22-T14N-R10W
AMC 063208	ISO #13	563	358			SEC15-T14N-R10W
AMC 063209	ISO #14	563	359			SEC22-T14N-R10W
AMC 063210	ISO #15	568	502			SEC15-T14N-R10W
AMC 063211	ISO #16	568	503			SEC15-T14N-R10W
AMC 063227	JLM 10	1230	885	4214	516	SEC08-T14N-R09W
AMC 063228	JLM 11	1230	887			SEC08-T14N-R09W
AMC 063249	CY-8(A)	905	230	4680	531	SEC08-T14N-R09W
AMC 063250	CY-7	905	231			SEC08-T14N-R09W
AMC 063251	CY-8(A)	905	232	4680	534	SEC08-T14N-R09W
AMC 063252	CY-9(A)	905	233	4680	532	SEC08-T14N-R09W
AMC 063254	CY-11(A)	905	235	4680	533	SEC08-T14N-R09W
AMC 079981	R & R #1	608	344			SEC19-T14N-R09W
AMC 079982	R & R #3	608	346			SEC18-T14N-R09W
AMC 079983	R & R #4	608	347			SEC19-T14N-R09W
AMC 079984	BRUCE #2	608	349			SEC19-T14N-R09W
AMC 079985	JOS #1	576	125			SEC19-T14N-R09W
AMC 079986	JOS #2	576	126			SEC19-T14N-R09W
AMC 079987	JOS #3	576	127	761	181	SEC19-T14N-R09W
AMC 079988	JOS #4	576	128			SEC19-T14N-R09W
AMC 079989	COMBINE NO. 2	511	463			SEC18-T14N-R09W
AMC 079990	L. & W. NO. 1	015	228			SEC19-T14N-R09W
AMC 079991	L. & W. NO. 2	015	229			SEC19-T14N-R09W
AMC 079992	L. & W. NO. 6	015	233			SEC19-T14N-R09W
AMC 079993	L. & W. FRACTION	015	226	761	182	SEC19-T14N-R09W
AMC 079994	POSSIBILITIES NO. 1	015	225			SEC19-T14N-R09W
AMC 131683	PONDEROSA	1385	650	4214	515	SEC07-T14N-R09W
AMC 159967	BM 1	444	332			SEC26-T15N-R10W

Date: 8/6/2009

8 4 6 V 8 1 9 0 9 6 0 0 7

Page 5

RECEIVED
BLM AZ STATE OFFICE

38

Exhibit A

County: Yavapai

State: AZ

BLM Serial #	Claim Name	Original Recording		Amended Recording		Location
		Recording #	Page #	Recording #	Page #	
AMC 159968	BM 2	1441	334			SEC26-T15N-R10W
AMC 305766	BEV 1	2265	277			SEC09-T14N-R09W
AMC 305767	BEV 2	2265	279			SEC09-T14N-R09W
AMC 305768	BEV 3	2265	281			SEC09-T14N-R09W
AMC 305769	BEV 4	2265	283			SEC09-T14N-R09W
AMC 305770	BEV 5	2265	285			SEC09-T14N-R09W
AMC 305771	BEV 6	2265	287			SEC09-T14N-R09W
AMC 305772	BEV 7	2265	289			SEC09-T14N-R09W
AMC 305773	BEV 8	2265	291			SEC09-T14N-R09W
AMC 305774	BEV 9	2265	293			SEC09-T14N-R09W
AMC 305775	BEV 10	2265	295			SEC09-T14N-R09W
AMC 305776	BEV 11	2265	297			SEC09-T14N-R09W
AMC 305777	BEV 12	2265	299			SEC09-T14N-R09W
AMC 305778	BEV 13	2265	301			SEC09-T14N-R09W
AMC 305779	BEV 14	2265	303			SEC09-T14N-R09W
AMC 305780	BEV 15	2265	305			SEC09-T14N-R09W
AMC 305781	BEV 16	2265	307			SEC09-T14N-R09W
AMC 305782	BEV 17	2265	309			SEC09-T14N-R09W
AMC 305783	BEV 18	2265	311			SEC09-T14N-R09W
AMC 305784	BEV 19	2265	313			SEC09-T14N-R09W
AMC 305785	BEV 20	2265	315			SEC09-T14N-R09W
AMC 305786	BEV 21	2265	317			SEC09-T14N-R09W
AMC 305787	BEV 22	2265	319			SEC09-T14N-R09W
AMC 305788	BEV 23	2265	321			SEC09-T14N-R09W
AMC 305789	BEV 24	2265	323			SEC09-T14N-R09W
AMC 305790	BEV 25	2265	325			SEC09-T14N-R09W
AMC 305791	BEV 26	2265	327			SEC09-T14N-R09W
AMC 305792	BEV 27	2265	329			SEC09-T14N-R09W
AMC 305793	BEV 28	2265	331			SEC09-T14N-R09W
AMC 305794	BEV 29	2265	333			SEC09-T14N-R09W
AMC 305795	BEV 30	2265	335			SEC09-T14N-R09W
AMC 305796	BEV 31	2265	337			SEC09-T14N-R09W
AMC 305797	BEV 32	2265	339			SEC09-T14N-R09W
AMC 305798	BEV 33	2265	341			SEC09-T14N-R09W
AMC 305799	BEV 34	2265	343			SEC09-T14N-R09W
AMC 305800	BEV 35	2265	345			SEC09-T14N-R09W
AMC 305801	BEV 36	2265	347			SEC09-T14N-R09W
AMC 305802	BEV 37	2265	349			SEC09-T14N-R09W

Date: 8/6/2009

Page 6

RECEIVED

2009 AUG 18 9:48

RECEIVED
BLM AZ STATE OFFICE

38

Exhibit A

County: Yavapai

State: AZ

BLM Serial #	Claim Name	Original Recording		Amended Recording		Location
		Recording #	Page #	Recording #	Page #	
AMC 305803	BEV 38	2265	351			SEC09-T14N-R09W
AMC 305804	BEV 39	2265	353			SEC09-T14N-R09W
AMC 305805	BEV 40	2265	355			SEC09-T14N-R09W
AMC 305806	BEV 41	2265	357			SEC09-T14N-R09W
AMC 305807	BEV 42	2265	359			SEC09-T14N-R09W
AMC 305808	BEV 43	2265	361			SEC09-T14N-R09W
AMC 305809	BEV 44	2265	363			SEC09-T14N-R09W
AMC 305810	BEV 45	2265	365			SEC09-T14N-R09W
AMC 305811	BEV 46	2265	367			SEC09-T14N-R09W
AMC 305812	BEV 47	2265	369			SEC09-T14N-R09W
AMC 305813	BEV 48	2265	371			SEC09-T14N-R09W
AMC 305814	BEV 49	2265	373			SEC09-T14N-R09W
AMC 305815	BEV 50	2265	375			SEC09-T14N-R09W
AMC 305816	BEV 51	2265	377			SEC09-T14N-R09W
AMC 305817	BEV 52	2265	379			SEC09-T14N-R09W
AMC 305818	BEV 53	2265	381			SEC09-T14N-R09W
AMC 305819	BEV 54	2265	383			SEC09-T14N-R09W
AMC 308466	FSM #1	2297	161			SEC20-T14N-R09W
AMC 308467	FSM #2	2297	163			SEC20-T14N-R09W
AMC 308468	FSM #3	2297	165			SEC20-T14N-R09W
AMC 308469	FSM #4	2297	167			SEC20-T14N-R09W
AMC 308470	FSM #5	2297	169			SEC20-T14N-R09W
AMC 308471	FSM #6	2297	171			SEC20-T14N-R09W
AMC 308472	FSM #7	2297	173			SEC20-T14N-R09W
AMC 308473	JWH #1	2297	105			SEC07-T14N-R09W
AMC 308474	JWH #2	2297	107			SEC07-T14N-R09W
AMC 308475	JWH #3	2297	109			SEC07-T14N-R09W
AMC 308476	JWH #4	2297	111			SEC07-T14N-R09W
AMC 308477	JWH #5	2297	113			SEC07-T14N-R09W
AMC 308478	JWH #6	2297	115			SEC07-T14N-R09W
AMC 308479	JWH #7	2297	117			SEC07-T14N-R09W
AMC 308480	JWH #8	2297	119			SEC07-T14N-R09W
AMC 308481	JWH #9	2297	121			SEC07-T14N-R09W
AMC 308482	JWH #10	2297	123			SEC07-T14N-R09W
AMC 308483	JWH #11	2297	125			SEC07-T14N-R09W
AMC 308484	JWH #12	2297	127			SEC07-T14N-R09W
AMC 308485	JWH #13	2297	129			SEC07-T14N-R09W
AMC 308486	JWH #14	2297	131			SEC07-T14N-R09W

Date: 8/6/2009

Page 7

PHOENIX, ARIZONA

2009 AUG 18 A 9:48

RECEIVED
BLM AZ STATE OFFICE

38 ct

Exhibit A

County: Yavapai

State: AZ

BLM Serial #	Claim Name	Original Recording		Amended Recording		Location
		Recording #	Page #	Recording #	Page #	
AMC 308487	JWH #15	2297	133			SEC07-T14N-R09W
AMC 308488	JWH #16	2297	135			SEC07-T14N-R09W
AMC 308489	JWH #17	2297	137			SEC07-T14N-R09W
AMC 308490	JWH #18	2297	139			SEC07-T14N-R09W
AMC 308491	JWH #19	2297	141			SEC07-T14N-R09W
AMC 308492	JWH #20	2297	143			SEC07-T14N-R09W
AMC 308493	JWH #21	2297	145			SEC18-T14N-R09W
AMC 308494	JWH #22	2297	147			SEC18-T14N-R09W
AMC 308495	JWH #23	2297	149			SEC18-T14N-R09W
AMC 308496	JWH #24	2297	151			SEC18-T14N-R09W
AMC 308497	JWH #25	2297	153			SEC18-T14N-R09W
AMC 308498	JWH #26	2297	155			SEC18-T14N-R09W
AMC 308499	JWH #27	2297	157			SEC18-T14N-R09W
AMC 308500	JWH #28	2297	159			SEC18-T14N-R09W
AMC 308501	JWH #29	2298	320			SEC13-T14N-R10W
AMC 308502	JWH #30	2298	322			SEC13-T14N-R10W
AMC 308503	JWH #31	2298	324			SEC18-T14N-R09W
AMC 308504	JWH #32	2298	326			SEC18-T14N-R09W
AMC 308505	JWH #33	2298	328			SEC18-T14N-R09W
AMC 308506	JWH #34	2298	330			SEC18-T14N-R09W
AMC 308507	JWH #35	2298	332			SEC18-T14N-R09W
AMC 308508	JWH #36	2298	334			SEC18-T14N-R09W
AMC 308509	JWH #37	2298	336			SEC18-T14N-R09W
AMC 308510	JWH #38	2298	338			SEC13-T14N-R10W
AMC 308511	JWH #39	2298	340			SEC13-T14N-R10W
AMC 308512	JWH #40	2298	342			SEC13-T14N-R10W
AMC 308513	JWH #41	2298	344			SEC18-T14N-R09W
AMC 308514	JWH #42	2298	346			SEC18-T14N-R09W
AMC 308515	JWH #43	2298	348			SEC18-T14N-R09W
AMC 308516	JWH #44	2298	350			SEC18-T14N-R09W
AMC 308517	JWH #45	2298	352			SEC18-T14N-R09W
AMC 308518	JWH #46	2298	354			SEC18-T14N-R09W
AMC 308519	JWH #47	2298	356			SEC18-T14N-R09W
AMC 308520	JWH #48	2298	358			SEC18-T14N-R09W
AMC 308521	JWH #49	2298	360			SEC13-T14N-R10W
AMC 308522	JWH #50	2298	362			SEC13-T14N-R10W
AMC 308523	JWH #51	2298	364			SEC18-T14N-R09W
AMC 308524	JWH #52	2298	366			SEC18-T14N-R09W

Date: 8/6/2009

Page 8

RECEIVED

AUG 18 9 48 AM '09

RECEIVED
YAVAPAI STATE OFFICE

38 ct

Exhibit A

County: Yavapai

State: AZ

BLM Serial #	Claim Name	Original Recording		Amended Recording		Location
		Recording #	Page #	Recording #	Page #	
AMC 308525	JWH #53	2298	368			SEC18-T14N-R09W
AMC 308526	JWH #54	2298	370			SEC18-T14N-R09W
AMC 308527	JWH #55	2298	372			SEC18-T14N-R09W
AMC 308528	JWH #56	2298	374			SEC18-T14N-R09W
AMC 308529	JWH #57	2298	376			SEC18-T14N-R09W
AMC 308530	JWH #58	2298	378			SEC18-T14N-R09W
AMC 308531	JWH #59	2298	380			SEC18-T14N-R09W
AMC 308532	JWH #60	2298	382			SEC19-T14N-R09W
AMC 308533	JWH #61	2298	384			SEC19-T14N-R09W
AMC 308534	JWH #62	2298	386			SEC19-T14N-R09W
AMC 308535	JWH #63	2298	388			SEC19-T14N-R09W
AMC 308536	JWH #64	2298	390			SEC19-T14N-R09W
AMC 308537	JWH #65	2298	392			SEC19-T14N-R09W
AMC 308538	JWH #66	2298	394			SEC19-T14N-R09W
AMC 308539	JWH #67	2298	396			SEC19-T14N-R09W
AMC 308540	JWH #68	2298	398			SEC19-T14N-R09W
AMC 308541	JWH #69	2298	400			SEC24-T14N-R10W
AMC 308542	JWH #70	2298	402			SEC24-T14N-R10W
AMC 308543	JWH #71	2298	404			SEC24-T14N-R10W
AMC 308544	JWH #72	2298	406			SEC24-T14N-R10W
AMC 308545	JWH #73	2298	408			SEC24-T14N-R10W
AMC 308546	JWH #74	2298	410			SEC24-T14N-R10W
AMC 308547	JWH #75	2298	412			SEC24-T14N-R10W
AMC 308548	JWH #76	2298	414			SEC24-T14N-R10W
AMC 308549	JWH #77	2298	416			SEC24-T14N-R10W
AMC 317120	LAW 1	2407	887			SEC28-T15N-R10W
AMC 317121	LAW 2	2407	889			SEC28-T15N-R10W
AMC 317122	LAW 3	2407	891			SEC28-T15N-R10W
AMC 317123	LAW 4	2407	893			SEC28-T15N-R10W
AMC 317124	LAW 5	2407	895			SEC33-T15N-R10W
AMC 317125	LAW 6	2407	897			SEC33-T15N-R10W
AMC 317126	LAW 7	2407	899			SEC33-T15N-R10W
AMC 317127	LAW 8	2407	901			SEC33-T15N-R10W
AMC 317128	LAW 9	2407	903			SEC33-T15N-R10W
AMC 317129	LAW 10	2407	905			SEC33-T15N-R10W
AMC 317130	LAW 11	2407	907			SEC33-T15N-R10W
AMC 317131	LAW 12	2407	909			SEC33-T15N-R10W
AMC 317132	LAW 13	2407	911			SEC28-T15N-R10W

Date: 8/6/2009

Page 9

RECEIVED

2009 AUG 18 9:48

RECEIVED
BLM AZ STATE OFFICE

38

Exhibit A

County: Yavapai

State: AZ

BLM Serial #	Claim Name	Original Recording		Amended Recording		Location
		Recording #	Page #	Recording #	Page #	
AMC 317133	LAW 14	2407	913			SEC28-T15N-R10W
AMC 317134	LAW 15	2407	915			SEC28-T15N-R10W
AMC 317135	LAW 16	2407	917			SEC28-T15N-R10W
AMC 317136	LAW 17	2407	919			SEC33-T15N-R10W
AMC 317137	LAW 18	2407	921			SEC33-T15N-R10W
AMC 317138	LAW 19	2407	923			SEC33-T15N-R10W
AMC 317139	LAW 20	2407	925			SEC33-T15N-R10W
AMC 317140	LAW 21	2407	927			SEC33-T15N-R10W
AMC 317141	LAW 22	2407	929			SEC33-T15N-R10W
AMC 317142	LAW 23	2407	931			SEC33-T15N-R10W
AMC 317143	LAW 24	2407	933			SEC33-T15N-R10W
AMC 317144	LAW 25	2407	934			SEC28-T15N-R10W
AMC 317145	LAW 26	2407	936			SEC28-T15N-R10W
AMC 317146	LAW 27	2407	938			SEC28-T15N-R10W
AMC 317147	LAW 28	2407	940			SEC28-T15N-R10W
AMC 317148	LAW 29	2407	942			SEC28-T15N-R10W
AMC 317149	LAW 30	2407	943			SEC28-T15N-R10W
AMC 317150	LAW 31	2407	945			SEC28-T15N-R10W
AMC 317151	LAW 32	2407	947			SEC28-T15N-R10W
AMC 317152	LAW 33	2407	949			SEC33-T15N-R10W
AMC 317153	LAW 34	2407	951			SEC33-T15N-R10W
AMC 317154	LAW 35	2407	953			SEC33-T15N-R10W
AMC 317155	LAW 36	2407	955			SEC33-T15N-R10W
AMC 317156	LAW 37	2407	957			SEC33-T15N-R10W
AMC 317157	LAW 38	2407	959			SEC33-T15N-R10W
AMC 317158	LAW 39	2407	961			SEC33-T15N-R10W
AMC 317159	LAW 40	2407	963			SEC33-T15N-R10W
AMC 317160	LAW 41	2407	965			SEC28-T15N-R10W
AMC 317161	LAW 42	2407	967			SEC28-T15N-R10W
AMC 317162	LAW 43	2407	969			SEC28-T15N-R10W
AMC 317163	LAW 44	2407	971			SEC28-T15N-R10W
AMC 317164	LAW 45	2407	973			SEC28-T15N-R10W
AMC 317165	LAW 46	2407	975			SEC28-T15N-R10W
AMC 317166	LAW 47	2407	977			SEC28-T15N-R10W
AMC 317167	LAW 48	2407	979			SEC28-T15N-R10W
AMC 317168	LAW 49	2407	981			SEC33-T15N-R10W
AMC 317169	LAW 50	2407	983			SEC33-T15N-R10W
AMC 317170	LAW 51	2407	985			SEC33-T15N-R10W

Date: 8/6/2009

Page 10

RECEIVED

2009 AUG 18 9:48

RECEIVED
BLM AZ STATE OFFICE

385

Exhibit A

County: Yavapai

State: AZ

BLM Serial #	Claim Name	Original Recording		Amended Recording		Location
		Recording #	Page #	Recording #	Page #	
AMC 317171	LAW 52	2407	987			SEC33-T15N-R10W
AMC 317172	LAW 53	2407	989			SEC33-T15N-R10W
AMC 317173	LAW 54	2407	991			SEC33-T15N-R10W
AMC 317174	LAW 55	2407	993			SEC33-T15N-R10W
AMC 317175	LAW 56	2407	995			SEC33-T15N-R10W
AMC 317176	LAW 57	2407	997			SEC28-T15N-R10W
AMC 317177	LAW 58	2407	999			SEC28-T15N-R10W
AMC 317178	LAW 59	2408	1			SEC28-T15N-R10W
AMC 317179	LAW 60	2408	3			SEC28-T15N-R10W
AMC 317180	LAW 61	2408	5			SEC28-T15N-R10W
AMC 317181	LAW 62	2408	7			SEC28-T15N-R10W
AMC 317182	LAW 63	2408	9			SEC28-T15N-R10W
AMC 317183	LAW 64	2408	11			SEC28-T15N-R10W
AMC 317184	LAW 65	2408	13			SEC33-T15N-R10W
AMC 317185	LAW 66	2408	15			SEC33-T15N-R10W
AMC 317186	LAW 67	2408	17			SEC33-T15N-R10W
AMC 317187	LAW 68	2408	19			SEC33-T15N-R10W
AMC 317188	LAW 69	2408	21			SEC33-T15N-R10W
AMC 317189	LAW 70	2408	23			SEC33-T15N-R10W
AMC 317190	LAW 71	2408	25			SEC33-T15N-R10W
AMC 317191	LAW 72	2408	27			SEC33-T15N-R10W
AMC 317192	LAW 73	2408	29			SEC28-T15N-R10W
AMC 317193	LAW 74	2408	31			SEC28-T15N-R10W
AMC 317194	LAW 75	2408	33			SEC28-T15N-R10W
AMC 317195	LAW 76	2408	35			SEC28-T15N-R10W
AMC 317196	LAW 77	2408	37			SEC28-T15N-R10W
AMC 317197	LAW 78	2408	39			SEC28-T15N-R10W
AMC 317198	LAW 79	2408	41			SEC28-T15N-R10W
AMC 317199	LAW 80	2408	43			SEC28-T15N-R10W
AMC 317200	LAW 81	2408	45			SEC33-T15N-R10W
AMC 317201	LAW 82	2408	47			SEC33-T15N-R10W
AMC 317202	LAW 83	2408	49			SEC33-T15N-R10W
AMC 317203	LAW 84	2408	51			SEC33-T15N-R10W
AMC 317204	LAW 85	2408	53			SEC33-T15N-R10W
AMC 317205	LAW 86	2408	55			SEC33-T15N-R10W
AMC 317206	LAW 87	2408	57			SEC33-T15N-R10W
AMC 317207	LAW 88	2408	59			SEC33-T15N-R10W
AMC 317208	LAW 89	2408	61			SEC28-T15N-R10W

Date: 8/6/2009

Page 11

2009 AUG 18 9:48

RECEIVED
BLM AZ STATE OFFICE

38 ct

Exhibit A

County: Yavapai

State: AZ

BLM Serial #	Claim Name	Original Recording		Amended Recording		Location
		Recording #	Page #	Recording #	Page #	
AMC 317209	LAW 90	2408	63			SEC28-T15N-R10W
AMC 317210	LAW 91	2408	65			SEC28-T15N-R10W
AMC 317211	LAW 92	2408	67			SEC28-T15N-R10W
AMC 317212	LAW 93	2408	69			SEC28-T15N-R10W
AMC 317213	LAW 94	2408	71			SEC28-T15N-R10W
AMC 317214	LAW 95	2408	73			SEC28-T15N-R10W
AMC 317215	LAW 96	2408	75			SEC28-T15N-R10W
AMC 317216	LAW 97	2408	77			SEC33-T15N-R10W
AMC 317217	LAW 98	2408	79			SEC33-T15N-R10W
AMC 317218	LAW 99	2408	81			SEC33-T15N-R10W
AMC 317219	LAW 100	2408	83			SEC33-T15N-R10W
AMC 317220	LAW 101	2408	85			SEC33-T15N-R10W
AMC 317221	LAW 102	2408	87			SEC33-T15N-R10W
AMC 317222	LAW 103	2408	89			SEC33-T15N-R10W
AMC 317223	LAW 104	2408	91			SEC33-T15N-R10W
AMC 317224	LAW 105	2408	93			SEC28-T15N-R10W
AMC 317225	LAW 106	2408	95			SEC28-T15N-R10W
AMC 317226	LAW 107	2408	97			SEC28-T15N-R10W
AMC 317227	LAW 108	2408	99			SEC28-T15N-R10W
AMC 317228	LAW 109	2408	101			SEC28-T15N-R10W
AMC 317229	LAW 110	2408	103			SEC28-T15N-R10W
AMC 317230	LAW 111	2408	105			SEC28-T15N-R10W
AMC 317231	LAW 112	2408	107			SEC28-T15N-R10W
AMC 317232	LAW 113	2408	109			SEC33-T15N-R10W
AMC 317233	LAW 114	2408	111			SEC33-T15N-R10W
AMC 317234	LAW 115	2408	113			SEC33-T15N-R10W
AMC 317235	LAW 116	2408	115			SEC33-T15N-R10W
AMC 317236	LAW 117	2408	117			SEC33-T15N-R10W
AMC 317237	LAW 118	2408	119			SEC33-T15N-R10W
AMC 317238	LAW 119	2408	121			SEC33-T15N-R10W
AMC 317239	LAW 120	2408	123			SEC33-T15N-R10W
AMC 317240	LAW 121	2408	125			SEC27-T15N-R10W
AMC 317241	LAW 122	2408	127			SEC27-T15N-R10W
AMC 317242	LAW 123	2408	129			SEC27-T15N-R10W
AMC 317243	LAW 124	2408	131			SEC27-T15N-R10W
AMC 317244	LAW 125	2408	133			SEC27-T15N-R10W
AMC 317245	LAW 126	2408	135			SEC27-T15N-R10W
AMC 317246	LAW 127	2408	137			SEC27-T15N-R10W

Date: 8/6/2009

Page 12

RECEIVED
 BLM AZ STATE OFFICE
 PHOENIX, ARIZONA
 2009 AUG 18 A 9:48

38

Exhibit A

County: Yavapai

State: AZ

BLM Serial #	Claim Name	Original Recording		Amended Recording		Location
		Recording #	Page #	Recording #	Page #	
AMC 317247	LAW 128	2408	139			SEC27-T15N-R10W
AMC 317248	LAW 129	2408	141			SEC34-T15N-R10W
AMC 317249	LAW 130	2408	143			SEC34-T15N-R10W
AMC 317250	LAW 131	2408	145			SEC34-T15N-R10W
AMC 317251	LAW 132	2408	147			SEC34-T15N-R10W
AMC 317252	LAW 133	2408	149			SEC34-T15N-R10W
AMC 317253	LAW 134	2408	151			SEC34-T15N-R10W
AMC 317254	LAW 135	2408	153			SEC34-T15N-R10W
AMC 317255	LAW 136	2408	155			SEC34-T15N-R10W
AMC 317256	LAW 137	2408	157			SEC34-T15N-R10W
AMC 317257	LAW 138	2408	159			SEC34-T15N-R10W
AMC 317258	LAW 139	2408	161			SEC34-T15N-R10W
AMC 317259	LAW 140	2408	163			SEC34-T15N-R10W
AMC 317260	LAW 141	2408	165			SEC34-T15N-R10W
AMC 317261	LAW 142	2408	167			SEC34-T15N-R10W
AMC 317262	LAW 143	2408	169			SEC34-T15N-R10W
AMC 317263	LAW 144	2408	171			SEC34-T15N-R10W
AMC 317268	LAW 149	2408	181			SEC34-T15N-R10W
AMC 317269	LAW 150	2408	183			SEC34-T15N-R10W
AMC 317270	LAW 151	2408	185			SEC34-T15N-R10W
AMC 317271	LAW 152	2408	187			SEC34-T15N-R10W
AMC 317276	LAW 157	2408	197			SEC34-T15N-R10W
AMC 317277	LAW 158	2408	199			SEC34-T15N-R10W
AMC 317278	LAW 159	2408	201			SEC34-T15N-R10W
AMC 317279	LAW 160	2408	203			SEC34-T15N-R10W
AMC 317284	LAW 165	2408	213			SEC35-T15N-R10W
AMC 317285	LAW 166	2408	215			SEC35-T15N-R10W
AMC 317286	LAW 167	2408	217			SEC35-T15N-R10W
AMC 317287	LAW 168	2408	219			SEC35-T15N-R10W
AMC 317292	LAW 173	2408	229			SEC35-T15N-R10W
AMC 317293	LAW 174	2408	231			SEC35-T15N-R10W
AMC 317294	LAW 175	2408	233			SEC35-T15N-R10W
AMC 317295	LAW 176	2408	235			SEC35-T15N-R10W
AMC 317296	LAW 177	2408	237			SEC35-T15N-R10W
AMC 317297	LAW 178	2408	239			SEC35-T15N-R10W
AMC 317298	LAW 179	2408	241			SEC35-T15N-R10W
AMC 317299	LAW 180	2408	243			SEC35-T15N-R10W
AMC 317300	LAW 181	2408	245			SEC35-T15N-R10W

Date: 8/6/2009

Page 13

RECEIVED
BLM AZ STATE OFFICE
2009 AUG 18 A 9:48
TACONIX, ARIZONA

38 ct

Exhibit A

County: Yavapai

State: AZ

BLM Serial #	Claim Name	Original Recording		Amended Recording		Location
		Recording #	Page #	Recording #	Page #	
AMC 317301	LAW 182	2408	247			SEC35-T15N-R10W
AMC 317302	LAW 183	2408	249			SEC35-T15N-R10W
AMC 317303	LAW 184	2408	251			SEC35-T15N-R10W
AMC 317304	LAW 185	2408	253			SEC35-T15N-R10W
AMC 317305	LAW 186	2408	255			SEC35-T15N-R10W
AMC 317306	LAW 187	2408	257			SEC35-T15N-R10W
AMC 317307	LAW 188	2408	259			SEC35-T15N-R10W
AMC 317308	LAW 189	2408	261			SEC35-T15N-R10W
AMC 317309	LAW 190	2408	263			SEC35-T15N-R10W
AMC 317310	LAW 191	2408	265			SEC35-T15N-R10W
AMC 317311	LAW 192	2408	267			SEC35-T15N-R10W
AMC 317312	LAW 193	2408	269			SEC26-T15N-R10W
AMC 317313	LAW 194	2408	271			SEC26-T15N-R10W
AMC 317314	LAW 195	2408	273			SEC26-T15N-R10W
AMC 317315	LAW 196	2408	275			SEC26-T15N-R10W
AMC 317316	LAW 197	2408	277			SEC35-T15N-R10W
AMC 317317	LAW 198	2408	279			SEC35-T15N-R10W
AMC 317318	LAW 199	2408	281			SEC35-T15N-R10W
AMC 317319	LAW 200	2408	283			SEC35-T15N-R10W
AMC 317320	LAW 201	2408	285			SEC35-T15N-R10W
AMC 317321	LAW 202	2408	287			SEC35-T15N-R10W
AMC 317322	LAW 203	2408	289			SEC35-T15N-R10W
AMC 317323	LAW 204	2408	291			SEC35-T15N-R10W
AMC 317324	LAW 205	2408	293			SEC26-T15N-R10W
AMC 317325	LAW 206	2408	295			SEC26-T15N-R10W
AMC 317326	LAW 207	2408	297			SEC26-T15N-R10W
AMC 317327	LAW 208	2408	299			SEC35-T15N-R10W
AMC 317328	LAW 209	2408	301			SEC35-T15N-R10W
AMC 317329	LAW 210	2408	303			SEC35-T15N-R10W
AMC 317330	LAW 211	2408	305			SEC35-T15N-R10W
AMC 317331	LAW 212	2408	307			SEC35-T15N-R10W
AMC 317332	LAW 213	2408	309			SEC35-T15N-R10W
AMC 317333	LAW 214	2408	311			SEC35-T15N-R10W
AMC 317334	LAW 215	2408	313			SEC35-T15N-R10W
AMC 317335	LAW 216	2408	315			SEC26-T15N-R10W
AMC 317336	LAW 217	2408	317			SEC26-T15N-R10W
AMC 317337	LAW 218	2408	319			SEC26-T15N-R10W
AMC 317338	LAW 219	2408	321			SEC26-T15N-R10W

Date: 8/6/2009

Page 14

2009 AUG 18 A 9:48

RECEIVED
BLM AZ STATE OFFICE

38

Exhibit A

County: Yavapai

State: AZ

BLM Serial #	Claim Name	Original Recording		Amended Recording		Location
		Recording #	Page #	Recording #	Page #	
AMC 317339	LAW 220	2408	323			SEC35-T15N-R10W
AMC 317340	LAW 221	2408	325			SEC35-T15N-R10W
AMC 317341	LAW 222	2408	327			SEC35-T15N-R10W
AMC 317342	LAW 223	2408	329			SEC35-T15N-R10W
AMC 317343	LAW 224	2408	331			SEC35-T15N-R10W
AMC 317344	LAW 225	2408	333			SEC35-T15N-R10W
AMC 317345	LAW 226	2408	335			SEC35-T15N-R10W
AMC 317346	LAW 227	2408	337			SEC35-T15N-R10W
AMC 317347	LAW 228	2408	339			SEC26-T15N-R10W
AMC 317348	LAW 229	2408	341			SEC26-T15N-R10W
AMC 317349	LAW 230	2408	343			SEC26-T15N-R10W
AMC 317350	LAW 231	2408	345			SEC26-T15N-R10W
AMC 317351	LAW 232	2408	347			SEC26-T15N-R10W
AMC 317352	LAW 233	2408	349			SEC35-T15N-R10W
AMC 317353	LAW 234	2408	351			SEC35-T15N-R10W
AMC 317354	LAW 235	2408	353			SEC35-T15N-R10W
AMC 317355	LAW 236	2408	355			SEC35-T15N-R10W
AMC 317356	LAW 237	2408	357			SEC35-T15N-R10W
AMC 317357	LAW 238	2408	359			SEC35-T15N-R10W
AMC 317358	LAW 239	2408	361			SEC35-T15N-R10W
AMC 317359	LAW 240	2408	363			SEC35-T15N-R10W
AMC 322631	JWH 80	2494	611			SEC07-T14N-R09W
AMC 322632	JWH 81	2494	613			SEC07-T14N-R09W
AMC 322633	JWH 82	2494	615			SEC07-T14N-R09W
AMC 322634	JWH 83	2494	617			SEC07-T14N-R09W
AMC 362070	KIM-1	4166	88			SEC09-T14N-R09W
AMC 362071	KIM-2	4166	89			SEC09-T14N-R09W
AMC 362072	KIM-3	4166	90			SEC09-T14N-R09W
AMC 362073	KIM-4	4166	91			SEC09-T14N-R09W
AMC 362074	KIM-5	4166	92			SEC09-T14N-R09W
AMC 362075	KIM-6	4166	93			SEC09-T14N-R09W
AMC 362076	KIM-7	4166	94			SEC09-T14N-R09W
AMC 362077	KIM-8	4166	95			SEC09-T14N-R09W
AMC 362078	KIM-9	4166	96			SEC09-T14N-R09W
AMC 362079	KIM-10	4166	97			SEC09-T14N-R09W
AMC 362080	KIM-11	4166	98			SEC09-T14N-R09W
AMC 362081	KIM-12	4166	99			SEC09-T14N-R09W
AMC 362082	KIM-13	4166	100			SEC09-T14N-R09W

Date: 8/6/2009

2009 AUG 18 9 48

Page 15

RECEIVED
PLM AZ STATE OFFICE

38ct

Exhibit A

County: Yavapai

State: AZ

BLM Serial #	Claim Name	Original Recording		Amended Recording		Location
		Recording #	Page #	Recording #	Page #	
AMC 362083	KIM-14	4166	101			SEC09-T14N-R09W
AMC 362084	KIM-15	4166	102			SEC09-T14N-R09W
AMC 362085	KIM-16	4166	103			SEC09-T14N-R09W
AMC 362086	KIM-17	4166	104			SEC08-T14N-R09W
AMC 362087	KIM-18	4166	105			SEC08-T14N-R09W
AMC 362088	KIM-19	4166	106			SEC08-T14N-R09W
AMC 362089	KIM-20	4166	107			SEC08-T14N-R09W
AMC 362090	KIM-21	4166	108			SEC08-T14N-R09W
AMC 362091	KIM-22	4166	109			SEC08-T14N-R09W
AMC 362092	KIM-23	4166	110			SEC08-T14N-R09W
AMC 362093	KIM-24	4166	111			SEC08-T14N-R09W
AMC 362094	KIM-25	4166	112			SEC08-T14N-R09W
AMC 362095	KIM-26	4166	113			SEC08-T14N-R09W
AMC 362096	KIM-27	4166	114			SEC08-T14N-R09W
AMC 362097	KIM-28	4166	115			SEC08-T14N-R09W
AMC 362098	KIM-29	4166	116			SEC08-T14N-R09W
AMC 362099	KIM-30	4166	117			SEC08-T14N-R09W
AMC 362100	KIM-31	4166	118			SEC09-T14N-R09W
AMC 362101	KIM-32	4166	119			SEC09-T14N-R09W
AMC 362102	KIM-33	4166	120			SEC09-T14N-R09W
AMC 364582	WP-1	4214	518			SEC08-T14N-R09W
AMC 364583	WP-2	4214	519			SEC08-T14N-R09W
AMC 364584	WP-3	4214	520			SEC08-T14N-R09W
AMC 364585	WP-4	4214	521			SEC08-T14N-R09W
AMC 364586	WP-5	4214	522			SEC08-T14N-R09W
AMC 364587	WP-6	4214	523			SEC08-T14N-R09W
AMC 364588	WP-7	4214	524			SEC08-T14N-R09W
AMC 364595	WP-14	4214	531			SEC08-T14N-R09W
AMC 364596	WP-15	4214	532			SEC08-T14N-R09W
AMC 364597	WP-16	4214	533			SEC08-T14N-R09W
AMC 364598	WP-17	4214	534			SEC08-T14N-R09W
AMC 364599	WP-18	4214	535			SEC08-T14N-R09W
AMC 364600	WP-19	4214	536			SEC08-T14N-R09W
AMC 364601	WP-20	4214	537			SEC08-T14N-R09W
AMC 364602	WP-21	4214	538			SEC08-T14N-R09W
AMC 364603	WP-22	4214	539			SEC08-T14N-R09W
AMC 366982	WP-23	4302	834			SEC08-T14N-R09W
AMC 366983	WP-24	4302	835			SEC08-T14N-R09W

Date: 8/6/2009

Page 16

RECEIVED
 BLM AZ STATE OFFICE
 2009 AUG 18 A 9:48
 PHOENIX, ARIZONA

58

Exhibit A

County: Yavapai

State: AZ

BLM Serial #	Claim Name	Original Recording		Amended Recording		Location
		Recording #	Page #	Recording #	Page #	
AMC 366984	WP-25	4302	836			SEC08-T14N-R09W
AMC 366985	WP-26	4302	837			SEC08-T14N-R09W
AMC 366986	WP-27	4302	838			SEC08-T14N-R09W
AMC 366987	WP-28	4302	839			SEC08-T14N-R09W
AMC 397192	KP-1	4680	566			SEC08-T14N-R09W
AMC 397193	KP-2	4680	567			SEC08-T14N-R09W
AMC 397194	LTB-1	4680	535			SEC08-T14N-R09W
AMC 397195	LTB-2	4680	536			SEC08-T14N-R09W
AMC 397196	LTB-3	4680	537			SEC08-T14N-R09W
AMC 397197	LTB-4	4680	538			SEC08-T14N-R09W
AMC 397198	LTB-5	4680	539			SEC08-T14N-R09W
AMC 397199	LTB-6	4680	540			SEC08-T14N-R09W
AMC 397200	LTB-7	4680	541			SEC08-T14N-R09W
AMC 397201	LTB-8	4680	542			SEC08-T14N-R09W
AMC 397202	LTB-9	4680	543			SEC08-T14N-R09W
AMC 397203	LTB-10	4680	544			SEC08-T14N-R09W
AMC 397204	LTB-11	4680	545			SEC08-T14N-R09W
AMC 397205	LTB-12	4680	546			SEC08-T14N-R09W
AMC 397206	LTB-13	4680	547			SEC08-T14N-R09W
AMC 397207	LTB-14	4680	548			SEC08-T14N-R09W
AMC 397208	LTB-15	4680	549			SEC08-T14N-R09W
AMC 397209	LTB-16	4680	550			SEC08-T14N-R09W
AMC 397210	LTB-17	4680	551			SEC08-T14N-R09W
AMC 397211	LTB-18	4680	552			SEC08-T14N-R09W
AMC 397212	LTB-19	4680	553			SEC08-T14N-R09W
AMC 397213	LTB-20	4680	554			SEC08-T14N-R09W
AMC 397214	LTB-21	4680	555			SEC17-T14N-R09W
AMC 397215	LTB-22	4680	556			SEC17-T14N-R09W
AMC 397216	LTB-23	4680	557			SEC17-T14N-R09W
AMC 397217	LTB-24	4680	558			SEC17-T14N-R09W
AMC 397218	LTB-25	4680	559			SEC17-T14N-R09W
AMC 397219	LTB-26	4680	560			SEC17-T14N-R09W
AMC 397220	LTB-27	4680	561			SEC17-T14N-R09W
AMC 397221	LTB-28	4680	562			SEC17-T14N-R09W
AMC 397222	LTB-29	4680	563			SEC17-T14N-R09W
AMC 397223	LTB-30	4680	564			SEC17-T14N-R09W
AMC 397224	LTB-31	4680	565			SEC17-T14N-R09W
No. Of Claims	639					

PHOENIX, ARIZONA

Date: 8/6/2009

2009 AUG 18 9 49

Page 17

RECEIVED
BLM AZ STATE OFFICE

37

United States Department of the Interior
 Bureau of Land Management
 BUSINESS & SUPPORT SVCS DIV
 ONE N CENTRAL AVE SUITE 800
 PHOENIX, AZ 85004 -4427
 Phone: (602) 417-9200

Receipt

No: 1980292

Transaction #: 2044332

ENTERED INTO COMPUTER

Date of Transaction: 08/18/2009

CUSTOMER: FREEPORT MCMORAN CORP
 ONE N CENTRAL AVE
 PHOENIX, AZ 85004 US

SEP 09 2009 *JS*

LINE #	QTY	DESCRIPTION	REMARKS	UNIT PRICE	TOTAL
1	1.00	LOCATABLE MINERALS / MINING CLAIMS-NOT NEW-UNADJUD, ONE AUTH NO. ONLY / MINING CLAIM MONEY RECEIVED CASES: AMC31840/\$89460.00	MAINT 2010/639	- n/a -	89460.00
TOTAL:					\$89,460.00

PAYMENT INFORMATION

1	AMOUNT:	89460.00	POSTMARKED:	N/A
	TYPE:	CHECK	RECEIVED:	08/18/2009
	CHECK NO:	658583		
	NAME:	FREEPORT MCMORAN CORP ONE N CENTRAL AVE PHOENIX AZ 85004 US		

REMARKS

This receipt was generated by the automated BLM Collections and Billing System and is a paper representation of a portion of the official electronic record contained therein.

LR2000 Production

Message:

- Case Recordation**
- View
- Mining Claims**
- View/Update
- Mass Owner
- Mass Action
- Status**
- View
- LLD / Land**
- View LLD
- Customer Name**
- New
- View/Update
- Transaction Rpts**
- Mass Upd Report
- MC CBS Export
- CBS Import Rpt
- Data Scan
- Case Scan
- Administration**
- My Permissions
- Decode Tables

LR2000 Reports

Switch Screen

Function Keys	
Alt <-	Back
Alt ->	Forward
Alt-F2	Switch
Alt-F4	Close

639 ROWS RETRIEVED

CBS Export Results Report

Include Resolved Records

Record Status

- Error Records (E/M/I)
- Accepted Records (A/W)
- "On Hold" Records (H)
- All Records (for s/n or receipt nr)
- Exported, No Results From CBS
- New (not yet exported)

Search Criteria Responsible Area (Error)

Enter export Date (mm/dd/yyyy) ALL User (U,X)
 Serial Number match (optional) Programmer (P,X)
 Receipt Nr (optional) 1980292 All (U,P,X)
 Export Nr (exclusive)
 LR2000 User (defaults to login) ALL

Query

Reset

User Guide

	Resend?	Export Nr	A/D	Serial Nr	Mult	Code	\$ Amount	Remarks	Receipt Nr	LR2000 User	#Msg	Resolved
1	<input type="checkbox"/>	2491353	A	AMC31841		682	140.00	2010	1980292	PAULINEB	1	<input type="checkbox"/>
2	<input type="checkbox"/>	2491354	A	AMC31842		682	140.00	2010	1980292	PAULINEB	1	<input type="checkbox"/>
3	<input type="checkbox"/>	2491355	A	AMC31843		682	140.00	2010	1980292	PAULINEB	1	<input type="checkbox"/>
4	<input type="checkbox"/>	2491356	A	AMC31844		682	140.00	2010	1980292	PAULINEB	1	<input type="checkbox"/>
5	<input type="checkbox"/>	2491357	A	AMC31845		682	140.00	2010	1980292	PAULINEB	1	<input type="checkbox"/>
6	<input type="checkbox"/>	2491358	A	AMC31846		682	140.00	2010	1980292	PAULINEB	1	<input type="checkbox"/>
7	<input type="checkbox"/>	2491359	A	AMC31847		682	140.00	2010	1980292	PAULINEB	1	<input type="checkbox"/>
8	<input type="checkbox"/>	2491360	A	AMC31840		682	140.00	2010	1980292	PAULINEB	1	<input type="checkbox"/>
9	<input type="checkbox"/>	2491563	A	AMC31856		682	140.00	2010	1980292	PAULINEB	1	<input type="checkbox"/>
10	<input type="checkbox"/>	2491564	A	AMC31857		682	140.00	2010	1980292	PAULINEB	1	<input type="checkbox"/>
11	<input type="checkbox"/>	2491565	A	AMC31858		682	140.00	2010	1980292	PAULINEB	1	<input type="checkbox"/>
12	<input type="checkbox"/>	2491566	A	AMC31859		682	140.00	2010	1980292	PAULINEB	1	<input type="checkbox"/>
13	<input type="checkbox"/>	2491567	A	AMC31860		682	140.00	2010	1980292	PAULINEB	1	<input type="checkbox"/>

AMC 362070 AMC 31840
 A 364582 AMC 38688
 AMC 366982 AMC 61004
 AMC 62882
 AMC 63137
 AMC 79981
 AMC 131683
 AMC 159967
 AMC 305766
 AMC 308466
 AMC 317120
 AMC 32263

August 12, 2008

After recording, return to:
 Freeport-McMoRan Corporation
 Attn: D. Stillwell
 1 North Central Avenue
 Phoenix, AZ 85004

Bureau of Land Management
 Department of the Interior
 One N. Central Avenue
 Phoenix, AZ 85004

2008

NOTICE OF INTENT TO HOLD MINING CLAIMS AND PAYMENT OF BLM MAINTENANCE FEE

Re: Payment of Annual Claim Maintenance Fee

Dear Sir or Madam:

This will serve as notice that Freeport-McMoRan Bagdad, Inc., formerly known as Phelps Dodge Bagdad, Inc., whose address for purposes of this filing is Land and Water Department, One North Central Ave., Phoenix, Arizona 85004, intends to hold the mining claims and/or mill sites described on Exhibit A attached hereto for the assessment year ending at 12 o'clock, noon, on September 1, 2009 by payment of the annual maintenance fee of \$125 per claim or site. Payment of such amount is made herewith for such assessment year for each of the claims and sites, the name, and BLM serial number with the book and page or index number of recording of the location notice in the official records of Yavapai County, Arizona, of which, is set forth on Exhibit A attached hereto and by this reference incorporated herein.

Donald A. Stillwell
 Donald A. Stillwell for
 Freeport-McMoRan Bagdad, Inc.


RECEIVED
 B.L.M. AZ STATE OFFICE
 2008 AUG 12 P 12:17
 PHOENIX, ARIZONA

State of Arizona)
) ss.
 County of Maricopa)

The foregoing instrument was acknowledged before me on August 12, 2008, by Donald A. Stillwell, on behalf of Freeport-McMoRan Bagdad, Inc.

(Seal)

Stephanie D. Turton
 Notary Public
 My commission expires: 11/18/2011



ENTERED INTO COMPUTER

SEP 08 '08 TEB.

Exhibit A

County: Yavapai

State: AZ

<u>BLM Serial #</u>	<u>Claim Name</u>	<u>Original Recording</u>		<u>Amended Recording</u>		<u>Location</u>
		<u>Recording #</u>	<u>Page #</u>	<u>Recording #</u>	<u>Page #</u>	
AMC 031840	RS 129	1185	243			SEC34-T15N-R10W
AMC 031841	RS 130	1185	245			SEC34-T15N-R10W
AMC 031842	RS 131	1185	247			SEC34-T15N-R10W
AMC 031843	RS 132	1185	249			SEC34-T15N-R10W
AMC 031844	RS 133	1185	251			SEC34-T15N-R10W
AMC 031845	RS 134	1185	253			SEC34-T15N-R10W
AMC 031846	RS 135	1185	255			SEC34-T15N-R10W
AMC 031847	RS 136	1185	257			SEC34-T15N-R10W
AMC 031856	RS 145	1185	275			SEC34-T15N-R10W
AMC 031857	RS 146	1185	277			SEC34-T15N-R10W
AMC 031858	RS 147	1185	279			SEC34-T15N-R10W
AMC 031859	RS 148	1185	281			SEC34-T15N-R10W
AMC 031860	RS 149	1185	283			SEC34-T15N-R10W
AMC 031861	RS 150	1185	285			SEC34-T15N-R10W
AMC 031862	RS 151	1185	287			SEC34-T15N-R10W
AMC 031863	RS 152	1185	289			SEC34-T15N-R10W
AMC 031872	RS 165	1185	307			SEC34-T15N-R10W
AMC 031873	RS 166	1185	309			SEC34-T15N-R10W
AMC 031874	RS 167	1185	311			SEC34-T15N-R10W
AMC 031875	RS 168	1185	313			SEC34-T15N-R10W
AMC 031884	RS 181	1185	331			SEC34-T15N-R10W
AMC 031885	RS 182	1185	333			SEC34-T15N-R10W
AMC 031886	RS 183	1185	335			SEC34-T15N-R10W
AMC 031887	RS 184	1185	337			SEC34-T15N-R10W
AMC 031896	RS 197	1185	355			SEC34-T15N-R10W
AMC 031897	RS 198	1185	357			SEC34-T15N-R10W
AMC 031898	RS 199	1185	359			SEC34-T15N-R10W
AMC 031899	RS 200	1185	361			SEC34-T15N-R10W
AMC 031900	RS 213	1185	363			SEC34-T15N-R10W
AMC 031901	RS 214	1185	365			SEC34-T15N-R10W
AMC 031902	RS 215	1185	367			SEC34-T15N-R10W
AMC 031903	RS 216	1185	369			SEC34-T15N-R10W
AMC 038690	DEER NO. 3	580	730			SEC12-T14N-R10W
AMC 038691	DEER NO. 4	580	731			SEC12-T14N-R10W
AMC 038692	DEER NO. 5	580	732			SEC12-T14N-R10W
AMC 038693	DEER NO. 6	580	733			SEC12-T14N-R10W
AMC 038694	DEER NO. 7A	1202	282			SEC12-T14N-R10W
AMC 038695	DEER NO. 8A	1202	284			SEC12-T14N-R10W

Date: 8/12/2008

2008 AUG 12 P 12:17

Page 1

RECEIVED
B.L.M. AZ STATE OFFICE

Exhibit A

County: Yavapai

State: AZ

BLM Serial #	Claim Name	Original Recording		Amended Recording		Location
		Recording #	Page #	Recording #	Page #	
AMC 038696	DEER NO. 9	580	881			SEC12-T14N-R10W
AMC 038708	DEER # 21	669	962			SEC12-T14N-R10W
AMC 038709	DEER # 22	669	963			SEC12-T14N-R10W
AMC 038710	DEER # 23	669	964			SEC12-T14N-R10W
AMC 038711	DEER # 24	669	965			SEC12-T14N-R10W
AMC 038712	DEER # 25	669	966			SEC12-T14N-R10W
AMC 038713	DEER # 26	669	967			SEC12-T14N-R10W
AMC 038714	DEER # 27	669	968			SEC12-T14N-R10W
AMC 038715	DEER # 28	669	969			SEC13-T14N-R10W
AMC 038716	DEER # 29	669	970			SEC13-T14N-R10W
AMC 038717	DEER # 30	669	971			SEC12-T14N-R10W
AMC 038718	DEER # 31	669	972			SEC12-T14N-R10W
AMC 038719	DEER # 32	669	973			SEC12-T14N-R10W
AMC 038720	DEER # 33	669	974			SEC12-T14N-R10W
AMC 038721	DEER # 34	669	975			SEC13-T14N-R10W
AMC 038722	DEER # 35	669	976			SEC13-T14N-R10W
AMC 038723	DEER # 36	669	977			SEC13-T14N-R10W
AMC 038724	DEER # 37	669	978			SEC13-T14N-R10W
AMC 038725	DEER # 38	669	979			SEC12-T14N-R10W
AMC 038726	DEER # 39	669	980			SEC12-T14N-R10W
AMC 038727	DEER # 40	669	981			SEC12-T14N-R10W
AMC 038728	DEER # 41	669	982			SEC12-T14N-R10W
AMC 038729	DEER # 42	669	983			SEC13-T14N-R10W
AMC 038730	DEER # 43	669	984			SEC13-T14N-R10W
AMC 038731	DEER # 44	669	985			SEC13-T14N-R10W
AMC 038732	DEER # 45	669	986			SEC13-T14N-R10W
AMC 038733	DEER # 46	669	987			SEC13-T14N-R10W
AMC 038734	DEER # 47	669	988			SEC13-T14N-R10W
AMC 038735	DEER # 48	669	989			SEC11-T14N-R10W
AMC 038736	DEER # 49	669	990			SEC11-T14N-R10W
AMC 038737	DEER # 50	669	991			SEC14-T14N-R10W
AMC 038738	DEER # 51	669	992			SEC14-T14N-R10W
AMC 038739	DEER # 52	669	993			SEC14-T14N-R10W
AMC 038740	DEER # 53 (RELOCATION)	695	390			SEC13-T14N-R10W
AMC 038741	DEER # 54	669	995			SEC14-T14N-R10W
AMC 038742	DEER # 55	669	996			SEC14-T14N-R10W
AMC 038743	DEER # 56	669	997			SEC14-T14N-R10W
AMC 038744	DEER # 57	669	998			SEC14-T14N-R10W

Date: 8/12/2008

RECEIVED
B.L.M. AZ STATE OFFICE
2008 AUG 12 P 12:17
PHOENIX ARIZONA

Exhibit A

County: Yavapai

State: AZ

BLM Serial #	Claim Name	Original Recording		Amended Recording		Location
		Recording #	Page #	Recording #	Page #	
AMC 038745	DEER # 58	669	999			SEC14-T14N-R10W
AMC 038746	DEER # 59	670	001			SEC14-T14N-R10W
AMC 038747	DEER # 60 (RELOCATION)	695	391			SEC14-T14N-R10W
AMC 038748	DEER # 61	670	003			SEC14-T14N-R10W
AMC 038749	DEER # 62	670	004			SEC14-T14N-R10W
AMC 038750	DEER # 63	670	005			SEC14-T14N-R10W
AMC 038751	DEER # 64	670	006			SEC14-T14N-R10W
AMC 038767	DEER # 81	938	474			SEC12-T14N-R10W
AMC 038768	DEER # 82	938	475			SEC12-T14N-R10W
AMC 038769	DEER # 83	938	476			SEC12-T14N-R10W
AMC 038770	DEER # 84	938	477			SEC12-T14N-R10W
AMC 061004	BONANZA	156	243	1385	655	SEC07-T14N-R09W
AMC 061005	POLARIS	156	247	4214	514	SEC08-T14N-R09W
AMC 062882	KEYNOTE	108	189			SEC20-T14N-R09W
AMC 062883	MOON ANCHOR	076	374			SEC19-T14N-R09W
AMC 062884	BIRD EYE	076	375			SEC19-T14N-R09W
AMC 062885	LONGVIEW	050	191	071	025	SEC30-T14N-R09W
AMC 062886	NINO	017	007			SEC19-T14N-R09W
AMC 062887	QUEEN EXTENSION #1	004	538			SEC20-T14N-R09W
AMC 062888	BRUCE #1	608	348			SEC19-T14N-R09W
AMC 062889	BRUCE #3	608	350			SEC19-T14N-R09W
AMC 062890	R & R #2	608	345			SEC18-T14N-R09W
AMC 062891	JOS #5	576	129			SEC19-T14N-R09W
AMC 062892	JOS #6	576	130			SEC19-T14N-R09W
AMC 062893	CYPRUS NO 1	005	483	025	589	SEC20-T14N-R09W
AMC 062894	CYPRUS NO 2	005	484	025	590	SEC20-T14N-R09W
AMC 062895	CYPRUS NO 3	005	485	025	591	SEC20-T14N-R09W
AMC 062896	CYPRUS NO. 4	013	022	049	525	SEC20-T14N-R09W
AMC 062897	CYPRUS NO. 5	013	023	049	526	SEC17-T14N-R09W
AMC 062898	CYPRUS NO 6	013	024	049	527	SEC20-T14N-R09W
AMC 062899	CYPRUS #7	049	528			SEC19-T14N-R09W
AMC 062900	CYPRUS #8	049	529			SEC19-T14N-R09W
AMC 062901	CYPRUS #9	049	530			SEC19-T14N-R09W
AMC 062902	CYPRUS #10	049	531			SEC19-T14N-R09W
AMC 062903	CYPRUS #11	049	532			SEC19-T14N-R09W
AMC 062904	CYPRUS #12	049	533			SEC19-T14N-R09W
AMC 062905	CYPRUS #13	049	534			SEC19-T14N-R09W

Date: 8/12/2008

Page 3

RECEIVED
 B.L.M. AZ STATE OFFICE
 2008 AUG 12 P 12:17
 PHOENIX, ARIZONA

Exhibit A

County: Yavapai

State: AZ

BLM Serial #	Claim Name	Original Recording		Amended Recording		Location
		Recording #	Page #	Recording #	Page #	
AMC 062906	CYPRUS # 14	071	024			SEC20-T14N-R09W
AMC 062907	CYPRUS #15	162	190			SEC18-T14N-R09W
AMC 062908	L. & W.	015	227			SEC19-T14N-R09W
AMC 062909	L. & W. NO. 3	015	230			SEC19-T14N-R09W
AMC 062910	L. & W. NO. 4	015	231			SEC19-T14N-R09W
AMC 062911	L. & W. NO. 5	015	232			SEC19-T14N-R09W
AMC 062912	BETA NO. 1	013	546			SEC19-T14N-R09W
AMC 062913	BETA NO. 2	013	547	025	588	SEC19-T14N-R09W
AMC 062914	BETA NO. 3	013	548			SEC19-T14N-R09W
AMC 062915	PLYMOUTH	131	046			SEC17-T14N-R09W
AMC 062916	PLYMOUTH EXTENSION	156	246			SEC20-T14N-R09W
AMC 062917	VALENCIA	156	248			SEC17-T14N-R09W
AMC 063176	OCTAROON	144	367			SEC14-T14N-R10W
AMC 063177	OCTAROON NO. 1	144	368			SEC14-T14N-R10W
AMC 063178	RED MT. COPPER NO 1	358	215			SEC14-T14N-R10W
AMC 063179	RED MT. COPPER NO 2	358	216			SEC14-T14N-R10W
AMC 063180	RED MT. COPPER NO 3	358	217			SEC14-T14N-R10W
AMC 063181	RED MT. COPPER NO 4	358	218			SEC14-T14N-R10W
AMC 063182	RED MT. COPPER NO 5	358	219			SEC14-T14N-R10W
AMC 063183	RED MT. COPPER NO 6	358	220			SEC14-T14N-R10W
AMC 063184	RED MT. COPPER NO 7	358	221			SEC14-T14N-R10W
AMC 063185	RED MT. COPPER NO 8	358	222			SEC14-T14N-R10W
AMC 063186	RED MT. COPPER NO 9	358	223			SEC23-T14N-R10W
AMC 063187	COPPER-RIDGE NO 1	358	206			SEC14-T14N-R10W
AMC 063188	COPPER-RIDGE NO 2	358	207			SEC15-T14N-R10W
AMC 063189	COPPER-RIDGE NO 3	358	208			SEC15-T14N-R10W
AMC 063190	COPPER RIDGE NO 4	358	209			SEC14-T14N-R10W
AMC 063191	COPPER RIDGE NO 5	358	210			SEC15-T14N-R10W
AMC 063192	COPPER RIDGE NO 6	358	211			SEC22-T14N-R10W
AMC 063193	COPPER RIDGE NO 7	358	212			SEC22-T14N-R10W
AMC 063194	COPPER RIDGE NO 8	358	213			SEC22-T14N-R10W
AMC 063195	COPPER RIDGE NO 9	358	214			SEC22-T14N-R10W
AMC 063196	ISO #1	563	346			SEC14-T14N-R10W

Date: 8/12/2008

2008 AUG 12 P 12:18

Page 4

RECEIVED
B.L.M. AZ STATE OFFICE

Exhibit A

County: Yavapai

State: AZ

BLM Serial #	Claim Name	Original Recording		Amended Recording		Location
		Recording #	Page #	Recording #	Page #	
AMC 063197	ISO #2	563	347			SEC15-T14N-R10W
AMC 063198	ISO #3	563	348			SEC15-T14N-R10W
AMC 063199	ISO #4	563	349			SEC15-T14N-R10W
AMC 063200	ISO #5	563	350			SEC15-T14N-R10W
AMC 063201	ISO #6	563	351			SEC15-T14N-R10W
AMC 063202	ISO #7	563	352			SEC23-T14N-R10W
AMC 063203	ISO #8	563	353			SEC23-T14N-R10W
AMC 063204	ISO #9	563	354			SEC23-T14N-R10W
AMC 063205	ISO #10	563	355			SEC22-T14N-R10W
AMC 063206	ISO #11	563	356			SEC22-T14N-R10W
AMC 063207	ISO #12	563	357			SEC22-T14N-R10W
AMC 063208	ISO #13	563	358			SEC15-T14N-R10W
AMC 063209	ISO #14	563	359			SEC22-T14N-R10W
AMC 063210	ISO #15	568	502			SEC15-T14N-R10W
AMC 063211	ISO #16	568	503			SEC15-T14N-R10W
AMC 063227	JLM 10	1230	885	4214	516	SEC08-T14N-R09W
AMC 063228	JLM 11	1230	887			SEC08-T14N-R09W
AMC 063229	JLM 12	1230	889			SEC08-T14N-R09W
AMC 063238	CY-28	1230	911			SEC08-T14N-R09W
AMC 063249	CY-6	905	230	4214	517	SEC08-T14N-R09W
AMC 063250	CY-7	905	231			SEC08-T14N-R09W
AMC 063251	CY-8	905	232			SEC08-T14N-R09W
AMC 063252	CY-9	905	233			SEC08-T14N-R09W
AMC 063253	CY-10	905	234			SEC08-T14N-R09W
AMC 063254	CY-11	905	235			SEC08-T14N-R09W
AMC 063255	CY-12	905	236			SEC08-T14N-R09W
AMC 079981	R & R #1	608	344			SEC19-T14N-R09W
AMC 079982	R & R #3	608	346			SEC18-T14N-R09W
AMC 079983	R & R #4	608	347			SEC19-T14N-R09W
AMC 079984	BRUCE #2	608	349			SEC19-T14N-R09W
AMC 079985	JOS #1	576	125			SEC19-T14N-R09W
AMC 079986	JOS #2	576	126			SEC19-T14N-R09W
AMC 079987	JOS #3	576	127	761	181	SEC19-T14N-R09W
AMC 079988	JOS #4	576	128			SEC19-T14N-R09W
AMC 079989	COMBINE NO. 2	511	463			SEC18-T14N-R09W
AMC 079990	L. & W. NO. 1	015	228			SEC19-T14N-R09W
AMC 079991	L. & W. NO. 2	015	228			SEC19-T14N-R09W
AMC 079992	L. & W. NO. 6	015	233			SEC19-T14N-R09W

Date: 8/12/2008

Page 5

RECEIVED
 B.L.M. AZ STATE OFFICE
 2008 AUG 12 P 12:18
 PHOENIX, ARIZONA

Exhibit A

County: Yavapai

State: AZ

BLM Serial #	Claim Name	Original Recording		Amended Recording		Location
		Recording #	Page #	Recording #	Page #	
AMC 079993	L. & W. FRACTION	015	226	761	182	SEC19-T14N-R09W
AMC 079994	POSSIBILITIES NO. 1	015	225			SEC19-T14N-R09W
AMC 131683	PONDEROSA	1385	650	4214	515	SEC07-T14N-R09W
AMC 159967	BM 1	1441	332			SEC26-T15N-R10W
AMC 159968	BM 2	1441	334			SEC26-T15N-R10W
AMC 305766	BEV 1	2265	277			SEC09-T14N-R09W
AMC 305767	BEV 2	2265	279			SEC09-T14N-R09W
AMC 305768	BEV 3	2265	281			SEC09-T14N-R09W
AMC 305769	BEV 4	2265	283			SEC09-T14N-R09W
AMC 305770	BEV 5	2265	285			SEC09-T14N-R09W
AMC 305771	BEV 6	2265	287			SEC09-T14N-R09W
AMC 305772	BEV 7	2265	289			SEC09-T14N-R09W
AMC 305773	BEV 8	2265	291			SEC09-T14N-R09W
AMC 305774	BEV 9	2265	293			SEC09-T14N-R09W
AMC 305775	BEV 10	2265	295			SEC09-T14N-R09W
AMC 305776	BEV 11	2265	297			SEC09-T14N-R09W
AMC 305777	BEV 12	2265	299			SEC09-T14N-R09W
AMC 305778	BEV 13	2265	301			SEC09-T14N-R09W
AMC 305779	BEV 14	2265	303			SEC09-T14N-R09W
AMC 305780	BEV 15	2265	305			SEC09-T14N-R09W
AMC 305781	BEV 16	2265	307			SEC09-T14N-R09W
AMC 305782	BEV 17	2265	309			SEC09-T14N-R09W
AMC 305783	BEV 18	2265	311			SEC09-T14N-R09W
AMC 305784	BEV 19	2265	313			SEC09-T14N-R09W
AMC 305785	BEV 20	2265	315			SEC09-T14N-R09W
AMC 305786	BEV 21	2265	317			SEC09-T14N-R09W
AMC 305787	BEV 22	2265	319			SEC09-T14N-R09W
AMC 305788	BEV 23	2265	321			SEC09-T14N-R09W
AMC 305789	BEV 24	2265	323			SEC09-T14N-R09W
AMC 305790	BEV 25	2265	325			SEC09-T14N-R09W
AMC 305791	BEV 26	2265	327			SEC09-T14N-R09W
AMC 305792	BEV 27	2265	329			SEC09-T14N-R09W
AMC 305793	BEV 28	2265	331			SEC09-T14N-R09W
AMC 305794	BEV 29	2265	333			SEC09-T14N-R09W
AMC 305795	BEV 30	2265	335			SEC09-T14N-R09W
AMC 305796	BEV 31	2265	337			SEC09-T14N-R09W
AMC 305797	BEV 32	2265	339			SEC09-T14N-R09W
AMC 305798	BEV 33	2265	341			SEC09-T14N-R09W

Date: 8/12/2008

Page 6

2008 AUG 12 P 12: 18

RECEIVED
B.L.M. AZ STATE OFFICE

PHOENIX, ARIZONA

Exhibit A

County: Yavapai

State: AZ

BLM Serial #	Claim Name	Original Recording		Amended Recording		Location
		Recording #	Page #	Recording #	Page #	
AMC 305799	BEV 34	2265	343			SEC09-T14N-R09W
AMC 305800	BEV 35	2265	345			SEC09-T14N-R09W
AMC 305801	BEV 36	2265	347			SEC09-T14N-R09W
AMC 305802	BEV 37	2265	349			SEC09-T14N-R09W
AMC 305803	BEV 38	2265	351			SEC09-T14N-R09W
AMC 305804	BEV 39	2265	353			SEC09-T14N-R09W
AMC 305805	BEV 40	2265	355			SEC09-T14N-R09W
AMC 305806	BEV 41	2265	357			SEC09-T14N-R09W
AMC 305807	BEV 42	2265	359			SEC09-T14N-R09W
AMC 305808	BEV 43	2265	361			SEC09-T14N-R09W
AMC 305809	BEV 44	2265	363			SEC09-T14N-R09W
AMC 305810	BEV 45	2265	365			SEC09-T14N-R09W
AMC 305811	BEV 46	2265	367			SEC09-T14N-R09W
AMC 305812	BEV 47	2265	369			SEC09-T14N-R09W
AMC 305813	BEV 48	2265	371			SEC09-T14N-R09W
AMC 305814	BEV 49	2265	373			SEC09-T14N-R09W
AMC 305815	BEV 50	2265	375			SEC09-T14N-R09W
AMC 305816	BEV 51	2265	377			SEC09-T14N-R09W
AMC 305817	BEV 52	2265	379			SEC09-T14N-R09W
AMC 305818	BEV 53	2265	381			SEC09-T14N-R09W
AMC 305819	BEV 54	2265	383			SEC09-T14N-R09W
AMC 308466	FSM #1	2297	161			SEC20-T14N-R09W
AMC 308467	FSM #2	2297	163			SEC20-T14N-R09W
AMC 308468	FSM #3	2297	165			SEC20-T14N-R09W
AMC 308469	FSM #4	2297	167			SEC20-T14N-R09W
AMC 308470	FSM #5	2297	169			SEC20-T14N-R09W
AMC 308471	FSM #6	2297	171			SEC20-T14N-R09W
AMC 308472	FSM #7	2297	173			SEC20-T14N-R09W
AMC 308473	JWH #1	2297	105			SEC07-T14N-R09W
AMC 308474	JWH #2	2297	107			SEC07-T14N-R09W
AMC 308475	JWH #3	2297	109			SEC07-T14N-R09W
AMC 308476	JWH #4	2297	111			SEC07-T14N-R09W
AMC 308477	JWH #5	2297	113			SEC07-T14N-R09W
AMC 308478	JWH #6	2297	115			SEC07-T14N-R09W
AMC 308479	JWH #7	2297	117			SEC07-T14N-R09W
AMC 308480	JWH #8	2297	119			SEC07-T14N-R09W
AMC 308481	JWH #9	2297	121			SEC07-T14N-R09W
AMC 308482	JWH #10	2297	123			SEC07-T14N-R09W

Date: 8/12/2008

Page 7

RECEIVED
 B.L.M. AZ STATE OFFICE
 2008 AUG 12 P 12:18
 PHOENIX, ARIZONA

Exhibit A

County: Yavapai

State: AZ

BLM Serial #	Claim Name	Original Recording		Amended Recording		Location
		Recording #	Page #	Recording #	Page #	
AMC 308483	JWH #11	2297	125			SEC07-T14N-R09W
AMC 308484	JWH #12	2297	127			SEC07-T14N-R09W
AMC 308485	JWH #13	2297	129			SEC07-T14N-R09W
AMC 308486	JWH #14	2297	131			SEC07-T14N-R09W
AMC 308487	JWH #15	2297	133			SEC07-T14N-R09W
AMC 308488	JWH #16	2297	135			SEC07-T14N-R09W
AMC 308489	JWH #17	2297	137			SEC07-T14N-R09W
AMC 308490	JWH #18	2297	139			SEC07-T14N-R09W
AMC 308491	JWH #19	2297	141			SEC07-T14N-R09W
AMC 308492	JWH #20	2297	143			SEC07-T14N-R09W
AMC 308493	JWH #21	2297	145			SEC07-T14N-R09W
AMC 308494	JWH #22	2297	147			SEC18-T14N-R09W
AMC 308495	JWH #23	2297	149			SEC18-T14N-R09W
AMC 308496	JWH #24	2297	151			SEC18-T14N-R09W
AMC 308497	JWH #25	2297	153			SEC18-T14N-R09W
AMC 308498	JWH #26	2297	155			SEC18-T14N-R09W
AMC 308499	JWH #27	2297	157			SEC18-T14N-R09W
AMC 308500	JWH #28	2297	159			SEC18-T14N-R09W
AMC 308501	JWH #29	2298	320			SEC13-T14N-R10W
AMC 308502	JWH #30	2298	322			SEC13-T14N-R10W
AMC 308503	JWH #31	2298	324			SEC18-T14N-R09W
AMC 308504	JWH #32	2298	326			SEC18-T14N-R09W
AMC 308505	JWH #33	2298	328			SEC18-T14N-R09W
AMC 308506	JWH #34	2298	330			SEC18-T14N-R09W
AMC 308507	JWH #35	2298	332			SEC18-T14N-R09W
AMC 308508	JWH #36	2298	334			SEC18-T14N-R09W
AMC 308509	JWH #37	2298	336			SEC18-T14N-R09W
AMC 308510	JWH #38	2298	338			SEC13-T14N-R10W
AMC 308511	JWH #39	2298	340			SEC13-T14N-R10W
AMC 308512	JWH #40	2298	342			SEC13-T14N-R10W
AMC 308513	JWH #41	2298	344			SEC18-T14N-R09W
AMC 308514	JWH #42	2298	346			SEC18-T14N-R09W
AMC 308515	JWH #43	2298	348			SEC18-T14N-R09W
AMC 308516	JWH #44	2298	350			SEC18-T14N-R09W
AMC 308517	JWH #45	2298	352			SEC18-T14N-R09W
AMC 308518	JWH #46	2298	354			SEC18-T14N-R09W
AMC 308519	JWH #47	2298	356			SEC18-T14N-R09W
AMC 308520	JWH #48	2298	358			SEC18-T14N-R09W

Date: 8/12/2008

RECEIVED
B.L.M. AZ STATE OFFICE

2008 AUG 12 P 12: 18

PHOENIX, ARIZONA

Exhibit A

County: Yavapai

State: AZ

BLM Serial #	Claim Name	Original Recording		Amended Recording		Location
		Recording #	Page #	Recording #	Page #	
AMC 308521	JWH #49	2298	360			SEC13-T14N-R10W
AMC 308522	JWH #50	2298	362			SEC13-T14N-R10W
AMC 308523	JWH #51	2298	364			SEC18-T14N-R09W
AMC 308524	JWH #52	2298	366			SEC18-T14N-R09W
AMC 308525	JWH #53	2298	368			SEC18-T14N-R09W
AMC 308526	JWH #54	2298	370			SEC18-T14N-R09W
AMC 308527	JWH #55	2298	372			SEC18-T14N-R09W
AMC 308528	JWH #56	2298	374			SEC18-T14N-R09W
AMC 308529	JWH #57	2298	376			SEC18-T14N-R09W
AMC 308530	JWH #58	2298	378			SEC18-T14N-R09W
AMC 308531	JWH #59	2298	380			SEC18-T14N-R09W
AMC 308532	JWH #60	2298	382			SEC19-T14N-R09W
AMC 308533	JWH #61	2298	384			SEC19-T14N-R09W
AMC 308534	JWH #62	2298	386			SEC19-T14N-R09W
AMC 308535	JWH #63	2298	388			SEC19-T14N-R09W
AMC 308536	JWH #64	2298	390			SEC19-T14N-R09W
AMC 308537	JWH #65	2298	392			SEC19-T14N-R09W
AMC 308538	JWH #66	2298	394			SEC19-T14N-R09W
AMC 308539	JWH #67	2298	396			SEC19-T14N-R09W
AMC 308540	JWH #68	2298	398			SEC19-T14N-R09W
AMC 308541	JWH #69	2298	400			SEC24-T14N-R10W
AMC 308542	JWH #70	2298	402			SEC24-T14N-R10W
AMC 308543	JWH #71	2298	404			SEC24-T14N-R10W
AMC 308544	JWH #72	2298	406			SEC24-T14N-R10W
AMC 308545	JWH #73	2298	408			SEC24-T14N-R10W
AMC 308546	JWH #74	2298	410			SEC24-T14N-R10W
AMC 308547	JWH #75	2298	412			SEC24-T14N-R10W
AMC 308548	JWH #76	2298	414			SEC24-T14N-R10W
AMC 308549	JWH #77	2298	416			SEC24-T14N-R10W
AMC 317120	LAW 1	2407	887			SEC28-T15N-R10W
AMC 317121	LAW 2	2407	889			SEC28-T15N-R10W
AMC 317122	LAW 3	2407	891			SEC28-T15N-R10W
AMC 317123	LAW 4	2407	893			SEC28-T15N-R10W
AMC 317124	LAW 5	2407	895			SEC33-T15N-R10W
AMC 317125	LAW 6	2407	897			SEC33-T15N-R10W
AMC 317126	LAW 7	2407	899			SEC33-T15N-R10W
AMC 317127	LAW 8	2407	901			SEC33-T15N-R10W
AMC 317128	LAW 9	2407	903			SEC33-T15N-R10W

Date: 8/12/2008

Page 9

RECEIVED
B.L.M. AZ STATE OFFICE
PHOENIX, ARIZONA
2008 AUG 12 P 12:18

Exhibit A

County: Yavapai

State: AZ

BLM Serial #	Claim Name	Original Recording		Amended Recording		Location
		Recording #	Page #	Recording #	Page #	
AMC 317129	LAW 10	2407	905			SEC33-T15N-R10W
AMC 317130	LAW 11	2407	907			SEC33-T15N-R10W
AMC 317131	LAW 12	2407	909			SEC33-T15N-R10W
AMC 317132	LAW 13	2407	911			SEC28-T15N-R10W
AMC 317133	LAW 14	2407	913			SEC28-T15N-R10W
AMC 317134	LAW 15	2407	915			SEC28-T15N-R10W
AMC 317135	LAW 16	2407	917			SEC28-T15N-R10W
AMC 317136	LAW 17	2407	919			SEC33-T15N-R10W
AMC 317137	LAW 18	2407	921			SEC33-T15N-R10W
AMC 317138	LAW 19	2407	923			SEC33-T15N-R10W
AMC 317139	LAW 20	2407	925			SEC33-T15N-R10W
AMC 317140	LAW 21	2407	927			SEC33-T15N-R10W
AMC 317141	LAW 22	2407	929			SEC33-T15N-R10W
AMC 317142	LAW 23	2407	931			SEC33-T15N-R10W
AMC 317143	LAW 24	2407	933			SEC33-T15N-R10W
AMC 317144	LAW 25	2407	934			SEC28-T15N-R10W
AMC 317145	LAW 26	2407	936			SEC28-T15N-R10W
AMC 317146	LAW 27	2407	938			SEC28-T15N-R10W
AMC 317147	LAW 28	2407	940			SEC28-T15N-R10W
AMC 317148	LAW 29	2407	942			SEC28-T15N-R10W
AMC 317149	LAW 30	2407	943			SEC28-T15N-R10W
AMC 317150	LAW 31	2407	945			SEC28-T15N-R10W
AMC 317151	LAW 32	2407	947			SEC28-T15N-R10W
AMC 317152	LAW 33	2407	949			SEC33-T15N-R10W
AMC 317153	LAW 34	2407	951			SEC33-T15N-R10W
AMC 317154	LAW 35	2407	953			SEC33-T15N-R10W
AMC 317155	LAW 36	2407	955			SEC33-T15N-R10W
AMC 317156	LAW 37	2407	957			SEC33-T15N-R10W
AMC 317157	LAW 38	2407	959			SEC33-T15N-R10W
AMC 317158	LAW 39	2407	961			SEC33-T15N-R10W
AMC 317159	LAW 40	2407	963			SEC33-T15N-R10W
AMC 317160	LAW 41	2407	965			SEC28-T15N-R10W
AMC 317161	LAW 42	2407	967			SEC28-T15N-R10W
AMC 317162	LAW 43	2407	969			SEC28-T15N-R10W
AMC 317163	LAW 44	2407	971			SEC28-T15N-R10W
AMC 317164	LAW 45	2407	973			SEC28-T15N-R10W
AMC 317165	LAW 46	2407	975			SEC28-T15N-R10W
AMC 317166	LAW 47	2407	977			SEC28-T15N-R10W

RECEIVED
 B.L.M. AZ STATE OFFICE
 2008 AUG 12 12:18 PM
 PHOENIX, ARIZONA

Date: 8/12/2008

Exhibit A

County: Yavapai

State: AZ

BLM Serial #	Claim Name	Original Recording		Amended Recording		Location
		Recording #	Page #	Recording #	Page #	
AMC 317167	LAW 48	2407	979			SEC28-T15N-R10W
AMC 317168	LAW 49	2407	981			SEC33-T15N-R10W
AMC 317169	LAW 50	2407	983			SEC33-T15N-R10W
AMC 317170	LAW 51	2407	985			SEC33-T15N-R10W
AMC 317171	LAW 52	2407	987			SEC33-T15N-R10W
AMC 317172	LAW 53	2407	989			SEC33-T15N-R10W
AMC 317173	LAW 54	2407	991			SEC33-T15N-R10W
AMC 317174	LAW 55	2407	993			SEC33-T15N-R10W
AMC 317175	LAW 56	2407	995			SEC33-T15N-R10W
AMC 317176	LAW 57	2407	997			SEC28-T15N-R10W
AMC 317177	LAW 58	2407	999			SEC28-T15N-R10W
AMC 317178	LAW 59	2408	1			SEC28-T15N-R10W
AMC 317179	LAW 60	2408	3			SEC28-T15N-R10W
AMC 317180	LAW 61	2408	5			SEC28-T15N-R10W
AMC 317181	LAW 62	2408	7			SEC28-T15N-R10W
AMC 317182	LAW 63	2408	9			SEC28-T15N-R10W
AMC 317183	LAW 64	2408	11			SEC28-T15N-R10W
AMC 317184	LAW 65	2408	13			SEC33-T15N-R10W
AMC 317185	LAW 66	2408	15			SEC33-T15N-R10W
AMC 317186	LAW 67	2408	17			SEC33-T15N-R10W
AMC 317187	LAW 68	2408	19			SEC33-T15N-R10W
AMC 317188	LAW 69	2408	21			SEC33-T15N-R10W
AMC 317189	LAW 70	2408	23			SEC33-T15N-R10W
AMC 317190	LAW 71	2408	25			SEC33-T15N-R10W
AMC 317191	LAW 72	2408	27			SEC33-T15N-R10W
AMC 317192	LAW 73	2408	29			SEC28-T15N-R10W
AMC 317193	LAW 74	2408	31			SEC28-T15N-R10W
AMC 317194	LAW 75	2408	33			SEC28-T15N-R10W
AMC 317195	LAW 76	2408	35			SEC28-T15N-R10W
AMC 317196	LAW 77	2408	37			SEC28-T15N-R10W
AMC 317197	LAW 78	2408	39			SEC28-T15N-R10W
AMC 317198	LAW 79	2408	41			SEC28-T15N-R10W
AMC 317199	LAW 80	2408	43			SEC28-T15N-R10W
AMC 317200	LAW 81	2408	45			SEC33-T15N-R10W
AMC 317201	LAW 82	2408	47			SEC33-T15N-R10W
AMC 317202	LAW 83	2408	49			SEC33-T15N-R10W
AMC 317203	LAW 84	2408	51			SEC33-T15N-R10W
AMC 317204	LAW 85	2408	53			SEC33-T15N-R10W

Date: 8/12/2008

RECEIVED
 B.L.M. AZ STATE OFFICE
 2008 AUG 12 P 2:18
 PHOENIX, ARIZONA

Exhibit A

County: Yavapai

State: AZ

BLM Serial #	Claim Name	Original Recording		Amended Recording		Location
		Recording #	Page #	Recording #	Page #	
AMC 317205	LAW 86	2408	55			SEC33-T15N-R10W
AMC 317206	LAW 87	2408	57			SEC33-T15N-R10W
AMC 317207	LAW 88	2408	59			SEC33-T15N-R10W
AMC 317208	LAW 89	2408	61			SEC28-T15N-R10W
AMC 317209	LAW 90	2408	63			SEC28-T15N-R10W
AMC 317210	LAW 91	2408	65			SEC28-T15N-R10W
AMC 317211	LAW 92	2408	67			SEC28-T15N-R10W
AMC 317212	LAW 93	2408	69			SEC28-T15N-R10W
AMC 317213	LAW 94	2408	71			SEC28-T15N-R10W
AMC 317214	LAW 95	2408	73			SEC28-T15N-R10W
AMC 317215	LAW 96	2408	75			SEC28-T15N-R10W
AMC 317216	LAW 97	2408	77			SEC33-T15N-R10W
AMC 317217	LAW 98	2408	79			SEC33-T15N-R10W
AMC 317218	LAW 99	2408	81			SEC33-T15N-R10W
AMC 317219	LAW 100	2408	83			SEC33-T15N-R10W
AMC 317220	LAW 101	2408	85			SEC33-T15N-R10W
AMC 317221	LAW 102	2408	87			SEC33-T15N-R10W
AMC 317222	LAW 103	2408	89			SEC33-T15N-R10W
AMC 317223	LAW 104	2408	91			SEC33-T15N-R10W
AMC 317224	LAW 105	2408	93			SEC28-T15N-R10W
AMC 317225	LAW 106	2408	95			SEC28-T15N-R10W
AMC 317226	LAW 107	2408	97			SEC28-T15N-R10W
AMC 317227	LAW 108	2408	99			SEC28-T15N-R10W
AMC 317228	LAW 109	2408	101			SEC28-T15N-R10W
AMC 317229	LAW 110	2408	103			SEC28-T15N-R10W
AMC 317230	LAW 111	2408	105			SEC28-T15N-R10W
AMC 317231	LAW 112	2408	107			SEC28-T15N-R10W
AMC 317232	LAW 113	2408	109			SEC33-T15N-R10W
AMC 317233	LAW 114	2408	111			SEC33-T15N-R10W
AMC 317234	LAW 115	2408	113			SEC33-T15N-R10W
AMC 317235	LAW 116	2408	115			SEC33-T15N-R10W
AMC 317236	LAW 117	2408	117			SEC33-T15N-R10W
AMC 317237	LAW 118	2408	119			SEC33-T15N-R10W
AMC 317238	LAW 119	2408	121			SEC33-T15N-R10W
AMC 317239	LAW 120	2408	123			SEC33-T15N-R10W
AMC 317240	LAW 121	2408	125			SEC27-T15N-R10W
AMC 317241	LAW 122	2408	127			SEC27-T15N-R10W
AMC 317242	LAW 123	2408	129			SEC27-T15N-R10W

Date: 8/12/2008

RECEIVED
 B.L.M. AZ STATE OFFICE
 PHOENIX, ARIZONA
 2008 AUG 12 P 12:18

Exhibit A

County: Yavapai

State: AZ

BLM Serial #	Claim Name	Original Recording		Amended Recording		Location
		Recording #	Page #	Recording #	Page #	
AMC 317243	LAW 124	2408	131			SEC27-T15N-R10W
AMC 317244	LAW 125	2408	133			SEC27-T15N-R10W
AMC 317245	LAW 126	2408	135			SEC27-T15N-R10W
AMC 317246	LAW 127	2408	137			SEC27-T15N-R10W
AMC 317247	LAW 128	2408	139			SEC27-T15N-R10W
AMC 317248	LAW 129	2408	141			SEC34-T15N-R10W
AMC 317249	LAW 130	2408	143			SEC34-T15N-R10W
AMC 317250	LAW 131	2408	145			SEC34-T15N-R10W
AMC 317251	LAW 132	2408	147			SEC34-T15N-R10W
AMC 317252	LAW 133	2408	149			SEC34-T15N-R10W
AMC 317253	LAW 134	2408	151			SEC34-T15N-R10W
AMC 317254	LAW 135	2408	153			SEC34-T15N-R10W
AMC 317255	LAW 136	2408	155			SEC34-T15N-R10W
AMC 317256	LAW 137	2408	157			SEC34-T15N-R10W
AMC 317257	LAW 138	2408	159			SEC34-T15N-R10W
AMC 317258	LAW 139	2408	161			SEC34-T15N-R10W
AMC 317259	LAW 140	2408	163			SEC34-T15N-R10W
AMC 317260	LAW 141	2408	165			SEC34-T15N-R10W
AMC 317261	LAW 142	2408	167			SEC34-T15N-R10W
AMC 317262	LAW 143	2408	169			SEC34-T15N-R10W
AMC 317263	LAW 144	2408	171			SEC34-T15N-R10W
AMC 317268	LAW 149	2408	181			SEC34-T15N-R10W
AMC 317269	LAW 150	2408	183			SEC34-T15N-R10W
AMC 317270	LAW 151	2408	185			SEC34-T15N-R10W
AMC 317271	LAW 152	2408	187			SEC34-T15N-R10W
AMC 317276	LAW 157	2408	197			SEC34-T15N-R10W
AMC 317277	LAW 158	2408	199			SEC34-T15N-R10W
AMC 317278	LAW 159	2408	201			SEC34-T15N-R10W
AMC 317279	LAW 160	2408	203			SEC34-T15N-R10W
AMC 317284	LAW 165	2408	213			SEC35-T15N-R10W
AMC 317285	LAW 166	2408	215			SEC35-T15N-R10W
AMC 317286	LAW 167	2408	217			SEC35-T15N-R10W
AMC 317287	LAW 168	2408	219			SEC35-T15N-R10W
AMC 317292	LAW 173	2408	229			SEC35-T15N-R10W
AMC 317293	LAW 174	2408	231			SEC35-T15N-R10W
AMC 317294	LAW 175	2408	233			SEC35-T15N-R10W
AMC 317295	LAW 176	2408	235			SEC35-T15N-R10W
AMC 317296	LAW 177	2408	237			SEC35-T15N-R10W

Date: 8/12/2008

Page 13

RECEIVED
 B.L.M. AZ STATE OFFICE
 2008 AUG 12 P 12:18
 PHOENIX, ARIZONA

Exhibit A

County: Yavapai

State: AZ

<u>BLM Serial #</u>	<u>Claim Name</u>	<u>Original Recording</u>		<u>Amended Recording</u>		<u>Location</u>
		<u>Recording #</u>	<u>Page #</u>	<u>Recording #</u>	<u>Page #</u>	
AMC 317297	LAW 178	2408	239			SEC35-T15N-R10W
AMC 317298	LAW 179	2408	241			SEC35-T15N-R10W
AMC 317299	LAW 180	2408	243			SEC35-T15N-R10W
AMC 317300	LAW 181	2408	245			SEC35-T15N-R10W
AMC 317301	LAW 182	2408	247			SEC35-T15N-R10W
AMC 317302	LAW 183	2408	249			SEC35-T15N-R10W
AMC 317303	LAW 184	2408	251			SEC35-T15N-R10W
AMC 317304	LAW 185	2408	253			SEC35-T15N-R10W
AMC 317305	LAW 186	2408	255			SEC35-T15N-R10W
AMC 317306	LAW 187	2408	257			SEC35-T15N-R10W
AMC 317307	LAW 188	2408	259			SEC35-T15N-R10W
AMC 317308	LAW 189	2408	261			SEC35-T15N-R10W
AMC 317309	LAW 190	2408	263			SEC35-T15N-R10W
AMC 317310	LAW 191	2408	265			SEC35-T15N-R10W
AMC 317311	LAW 192	2408	267			SEC35-T15N-R10W
AMC 317312	LAW 193	2408	269			SEC26-T15N-R10W
AMC 317313	LAW 194	2408	271			SEC26-T15N-R10W
AMC 317314	LAW 195	2408	273			SEC26-T15N-R10W
AMC 317315	LAW 196	2408	275			SEC26-T15N-R10W
AMC 317316	LAW 197	2408	277			SEC35-T15N-R10W
AMC 317317	LAW 198	2408	279			SEC35-T15N-R10W
AMC 317318	LAW 199	2408	281			SEC35-T15N-R10W
AMC 317319	LAW 200	2408	283			SEC35-T15N-R10W
AMC 317320	LAW 201	2408	285			SEC35-T15N-R10W
AMC 317321	LAW 202	2408	287			SEC35-T15N-R10W
AMC 317322	LAW 203	2408	289			SEC35-T15N-R10W
AMC 317323	LAW 204	2408	291			SEC35-T15N-R10W
AMC 317324	LAW 205	2408	293			SEC26-T15N-R10W
AMC 317325	LAW 206	2408	295			SEC26-T15N-R10W
AMC 317326	LAW 207	2408	297			SEC26-T15N-R10W
AMC 317327	LAW 208	2408	299			SEC35-T15N-R10W
AMC 317328	LAW 209	2408	301			SEC35-T15N-R10W
AMC 317329	LAW 210	2408	303			SEC35-T15N-R10W
AMC 317330	LAW 211	2408	305			SEC35-T15N-R10W
AMC 317331	LAW 212	2408	307			SEC35-T15N-R10W
AMC 317332	LAW 213	2408	309			SEC35-T15N-R10W
AMC 317333	LAW 214	2408	311			SEC35-T15N-R10W
AMC 317334	LAW 215	2408	313			SEC35-T15N-R10W

Date: 8/12/2008

RECEIVED
B.L.M. AZ STATE OFFICE

2008 AUG 12 P 12:18
PHOENIX, ARIZONA

Exhibit A

County: Yavapai

State: AZ

BLM Serial #	Claim Name	Original Recording		Amended Recording		Location
		Recording #	Page #	Recording #	Page #	
AMC 317335	LAW 216	2408	315			SEC26-T15N-R10W
AMC 317336	LAW 217	2408	317			SEC26-T15N-R10W
AMC 317337	LAW 218	2408	319			SEC26-T15N-R10W
AMC 317338	LAW 219	2408	321			SEC26-T15N-R10W
AMC 317339	LAW 220	2408	323			SEC35-T15N-R10W
AMC 317340	LAW 221	2408	325			SEC35-T15N-R10W
AMC 317341	LAW 222	2408	327			SEC35-T15N-R10W
AMC 317342	LAW 223	2408	329			SEC35-T15N-R10W
AMC 317343	LAW 224	2408	331			SEC35-T15N-R10W
AMC 317344	LAW 225	2408	333			SEC35-T15N-R10W
AMC 317345	LAW 226	2408	335			SEC35-T15N-R10W
AMC 317346	LAW 227	2408	337			SEC35-T15N-R10W
AMC 317347	LAW 228	2408	339			SEC26-T15N-R10W
AMC 317348	LAW 229	2408	341			SEC26-T15N-R10W
AMC 317349	LAW 230	2408	343			SEC26-T15N-R10W
AMC 317350	LAW 231	2408	345			SEC26-T15N-R10W
AMC 317351	LAW 232	2408	347			SEC26-T15N-R10W
AMC 317352	LAW 233	2408	349			SEC35-T15N-R10W
AMC 317353	LAW 234	2408	351			SEC35-T15N-R10W
AMC 317354	LAW 235	2408	353			SEC35-T15N-R10W
AMC 317355	LAW 236	2408	355			SEC35-T15N-R10W
AMC 317356	LAW 237	2408	357			SEC35-T15N-R10W
AMC 317357	LAW 238	2408	359			SEC35-T15N-R10W
AMC 317358	LAW 239	2408	361			SEC35-T15N-R10W
<u>AMC 317359</u>	LAW 240	2408	363			SEC35-T15N-R10W
AMC 322631	JWH 80	2494	611			SEC07-T14N-R09W
AMC 322632	JWH 81	2494	613			SEC07-T14N-R09W
AMC 322633	JWH 82	2494	615			SEC07-T14N-R09W
<u>AMC 322634</u>	JWH 83	2494	617			SEC07-T14N-R09W
AMC 362070	KIM-1	4166	88			SEC09-T14N-R09W
AMC 362071	KIM-2	4166	89			SEC09-T14N-R09W
AMC 362072	KIM-3	4166	90			SEC09-T14N-R09W
AMC 362073	KIM-4	4166	91			SEC09-T14N-R09W
AMC 362074	KIM-5	4166	92			SEC09-T14N-R09W
AMC 362075	KIM-6	4166	93			SEC09-T14N-R09W
AMC 362076	KIM-7	4166	94			SEC09-T14N-R09W
AMC 362077	KIM-8	4166	95			SEC09-T14N-R09W
AMC 362078	KIM-9	4166	96			SEC09-T14N-R09W

Date: 8/12/2008

Page 15

RECEIVED
 B.L.M. AZ STATE OFFICE
 2008 AUG 12 P 12:18
 PHOENIX, ARIZONA

Exhibit A

County: Yavapai

State: AZ

BLM Serial #	Claim Name	Original Recording		Amended Recording		Location
		Recording #	Page #	Recording #	Page #	
AMC 362079	KIM-10	4166	97			SEC09-T14N-R09W
AMC 362080	KIM-11	4166	98			SEC09-T14N-R09W
AMC 362081	KIM-12	4166	99			SEC09-T14N-R09W
AMC 362082	KIM-13	4166	100			SEC09-T14N-R09W
AMC 362083	KIM-14	4166	101			SEC09-T14N-R09W
AMC 362084	KIM-15	4166	102			SEC09-T14N-R09W
AMC 362085	KIM-16	4166	103			SEC09-T14N-R09W
AMC 362086	KIM-17	4166	104			SEC08-T14N-R09W
AMC 362087	KIM-18	4166	105			SEC08-T14N-R09W
AMC 362088	KIM-19	4166	106			SEC08-T14N-R09W
AMC 362089	KIM-20	4166	107			SEC08-T14N-R09W
AMC 362090	KIM-21	4166	108			SEC08-T14N-R09W
AMC 362091	KIM-22	4166	109			SEC08-T14N-R09W
AMC 362092	KIM-23	4166	110			SEC08-T14N-R09W
AMC 362093	KIM-24	4166	111			SEC08-T14N-R09W
AMC 362094	KIM-25	4166	112			SEC08-T14N-R09W
AMC 362095	KIM-26	4166	113			SEC08-T14N-R09W
AMC 362096	KIM-27	4166	114			SEC08-T14N-R09W
AMC 362097	KIM-28	4166	115			SEC08-T14N-R09W
AMC 362098	KIM-29	4166	116			SEC08-T14N-R09W
AMC 362099	KIM-30	4166	117			SEC08-T14N-R09W
AMC 362100	KIM-31	4166	118			SEC09-T14N-R09W
AMC 362101	KIM-32	4166	119			SEC09-T14N-R09W
AMC 362102	KIM-33	4166	120			SEC09-T14N-R09W
AMC 364582	WP-1	4214	518			SEC08-T14N-R09W
AMC 364583	WP-2	4214	519			SEC08-T14N-R09W
AMC 364584	WP-3	4214	520			SEC08-T14N-R09W
AMC 364585	WP-4	4214	521			SEC08-T14N-R09W
AMC 364586	WP-5	4214	522			SEC08-T14N-R09W
AMC 364587	WP-6	4214	523			SEC08-T14N-R09W
AMC 364588	WP-7	4214	524			SEC08-T14N-R09W
AMC 364595	WP-14	4214	531			SEC08-T14N-R09W
AMC 364596	WP-15	4214	532			SEC08-T14N-R09W
AMC 364597	WP-16	4214	533			SEC08-T14N-R09W
AMC 364598	WP-17	4214	534			SEC08-T14N-R09W
AMC 364599	WP-18	4214	535			SEC08-T14N-R09W
AMC 364600	WP-19	4214	536			SEC08-T14N-R09W
AMC 364601	WP-20	4214	537			SEC08-T14N-R09W

Date: 8/12/2008

RECEIVED
 B.L.M. AZ STATE OFFICE
 AUG 12 P 12:18
 PHOENIX, ARIZONA

Exhibit A

County: Yavapai

State: AZ

<u>BLM Serial #</u>	<u>Claim Name</u>	<u>Original Recording</u>		<u>Amended Recording</u>		<u>Location</u>
		<u>Recording #</u>	<u>Page #</u>	<u>Recording #</u>	<u>Page #</u>	
AMC 364602	WP-21	4214	538			SEC08-T14N-R09W
AMC 364603	WP-22	4214	539			SEC08-T14N-R09W
AMC 366982	WP-23	4302	834			SEC08-T14N-R09W
AMC 366983	WP-24	4302	835			SEC08-T14N-R09W
AMC 366984	WP-25	4302	836			SEC08-T14N-R09W
AMC 366985	WP-26	4302	837			SEC08-T14N-R09W
AMC 366986	WP-27	4302	838			SEC08-T14N-R09W
AMC 366987	WP-28	4302	839			SEC08-T14N-R09W
No. Of Claims	610					

RECEIVED
B.L.M. AZ STATE OFFICE
2008 AUG 12 P 12:18
PHOENIX, ARIZONA

United States Department of the Interior
 Bureau of Land Management
 BUSINESS & SUPPORT SVCS DIV
 ONE N CENTRAL AVE SUITE 800
 PHOENIX, AZ 85004 -4427
 Phone: (602) 417-9200

Receipt

No:

1759290

Transaction #: 1816774	
Date of Transaction: 08/12/2008	
CUSTOMER:	D SITWELL FREEPORT MCMORAN CORP ONE NORTH CENTRAL AVE PHOENIX, AZ 85004

LINE #	QTY	DESCRIPTION	REMARKS	UNIT PRICE	TOTAL
1	1.00	LOCATABLE MINERALS / MINING CLAIMS-NOT NEW-UNADJUD, ONE AUTH NO. ONLY / MINING CLAIM MONEY RECEIVED (455) CASES: AMC31840/\$76250.00	MAINT 2009/6/19	610 - n/a -	76250.00
TOTAL:					\$76,250.00

PAYMENT INFORMATION			
1	AMOUNT:	\$76,250.00	POSTMARKED: N/A
	TYPE:	CHECK	RECEIVED: 08/12/2008
	CHECK NO:	621497	
	NAME:	FREEPORT MCMORAN CORP SITWELL, D ONE NORTH CENTRAL AVE PHOENIX AZ 85004	

REMARKS

This receipt was generated by the automated BLM Collections and Billing System and is a paper representation of a portion of the official electronic record contained therein.

United States Department of the Interior
 Bureau of Land Management
 BUSINESS & SUPPORT SVCS DIV
 ONE N CENTRAL AVE SUITE 800
 PHOENIX, AZ 85004 -4427
 Phone: (602) 417-9200

Receipt

No: 1759290

Transaction #: 1816774

Date of Transaction: 08/12/2008

corrected receipt

CUSTOMER: D SITWELL
 FREEPORT MCMORAN CORP
 ONE NORTH CENTRAL AVE
 PHOENIX, AZ 85004

LINE #	QTY	DESCRIPTION	REMARKS	UNIT PRICE	TOTAL
1	1.00	LOCATABLE MINERALS / MINING CLAIMS-NOT NEW-UNADJUD, ONE AUTH NO. ONLY / MINING CLAIM MONEY RECEIVED (455) CASES: AMC31840/\$76250.00	MAINT 2009/610	- n/a -	76250.00
TOTAL:					\$76,250.00

PAYMENT INFORMATION

1	AMOUNT:	\$76,250.00	POSTMARKED:	N/A
	TYPE:	CHECK	RECEIVED:	08/12/2008
	CHECK NO:	621497		
	NAME:	FREEPORT MCMORAN CORP SITWELL, D ONE NORTH CENTRAL AVE PHOENIX AZ 85004		

REMARKS

This receipt was generated by the automated BLM Collections and Billing System and is a paper representation of a portion of the official electronic record contained therein.

AMC 63137 AMC 31840
 7998 38688
 131683 61004
 159967 62882
 305766
 308466
 317120
 322631
 362070
 364582

RECEIVED
 B.L.M. AZ STATE OFFICE
 2007 AUG 21 A 8:10
 PHOENIX, ARIZONA

August 20, 2007

After recording, return to:
 Phelps Dodge Corporation
 Attn: D. Stillwell
 1 North Central Avenue
 Phoenix, AZ 85004

Bureau of Land Management
 Department of the Interior
 222 N. Central Avenue
 Phoenix, AZ 85004

NOTICE OF INTENT TO HOLD MINING CLAIMS AND PAYMENT OF BLM MAINTENANCE FEE

Re: Payment of Annual Claim Maintenance Fee

79981

Dear Sir or Madam:


This will serve as notice that Phelps Dodge Bagdad, Inc., formerly known as Cyprus Bagdad Copper Corporation, whose address for purposes of this filing is Land and Water Department, One North Central Ave., 17th Floor, Phoenix, Arizona 85004, intends to hold the mining claims and/or mill sites described on Exhibit A attached hereto for the assessment year ending at 12 o'clock, noon, on September 1, 2008 by payment of the annual maintenance fee of \$125 per claim or site. Payment of such amount is made herewith for such assessment year for each of the claims and sites, the name, and BLM serial number with the book and page or index number of recording of the location notice in the official records of Yavapai County, Arizona, of which, is set forth on Exhibit A attached hereto and by this reference incorporated herein.

Donald A. Stillwell
 Donald A. Stillwell for
 Phelps Dodge Bagdad, Inc.

State of Arizona)
) ss.
 County of Maricopa)

The foregoing instrument was acknowledged before me on Aug 20, 2007, by Donald A. Stillwell, on behalf of Phelps Dodge Bagdad, Inc.

(Seal)



Leslie Nielsen
 Notary Public
 My commission expires: 9-30-08

EXHIBIT A

County: Yavapai

State: AZ

BLM Serial #	Claim Name	Original Recording		Amended Recording		Location
		Recording #	Page #	Recording #	Page #	
AMC 031840	RS 129	1185	243			SEC34-T15N-R10W
AMC 031841	RS 130	1185	245			SEC34-T15N-R10W
AMC 031842	RS 131	1185	247			SEC34-T15N-R10W
AMC 031843	RS 132	1185	249			SEC34-T15N-R10W
AMC 031844	RS 133	1185	251			SEC34-T15N-R10W
AMC 031845	RS 134	1185	253			SEC34-T15N-R10W
AMC 031846	RS 135	1185	255			SEC34-T15N-R10W
AMC 031847	RS 136	1185	257			SEC34-T15N-R10W
AMC 031856	RS 145	1185	275			SEC34-T15N-R10W
AMC 031857	RS 146	1185	277			SEC34-T15N-R10W
AMC 031858	RS 147	1185	279			SEC34-T15N-R10W
AMC 031859	RS 148	1185	281			SEC34-T15N-R10W
AMC 031860	RS 149	1185	283			SEC34-T15N-R10W
AMC 031861	RS 150	1185	285			SEC34-T15N-R10W
AMC 031862	RS 151	1185	287			SEC34-T15N-R10W
AMC 031863	RS 152	1185	289			SEC34-T15N-R10W
AMC 031872	RS 165	1185	307			SEC34-T15N-R10W
AMC 031873	RS 166	1185	309			SEC34-T15N-R10W
AMC 031874	RS 167	1185	311			SEC34-T15N-R10W
AMC 031875	RS 168	1185	313			SEC34-T15N-R10W
AMC 031884	RS 181	1185	331			SEC34-T15N-R10W
AMC 031885	RS 182	1185	333			SEC34-T15N-R10W
AMC 031886	RS 183	1185	335			SEC34-T15N-R10W
AMC 031887	RS 184	1185	337			SEC34-T15N-R10W
AMC 031896	RS 197	1185	355			SEC34-T15N-R10W
AMC 031897	RS 198	1185	357			SEC34-T15N-R10W
AMC 031898	RS 199	1185	359			SEC34-T15N-R10W
AMC 031899	RS 200	1185	361			SEC34-T15N-R10W
AMC 031900	RS 213	1185	363			SEC34-T15N-R10W
AMC 031901	RS 214	1185	365			SEC34-T15N-R10W
AMC 031902	RS 215	1185	367			SEC34-T15N-R10W
AMC 031903	RS 216	1185	369			SEC34-T15N-R10W
AMC 038690	DEER NO. 3	580	730			SEC12-T14N-R10W
AMC 038691	DEER NO. 4	580	731			SEC12-T14N-R10W
AMC 038692	DEER NO. 5	580	732			SEC12-T14N-R10W
AMC 038693	DEER NO. 6	580	733			SEC12-T14N-R10W
AMC 038694	DEER NO. 7A	1202	282			SEC12-T14N-R10W
AMC 038695	DEER NO. 8A	1202	284			SEC12-T14N-R10W
AMC 038696	DEER NO. 9	580	881			SEC12-T14N-R10W
AMC 038708	DEER # 21	669	962			SEC12-T14N-R10W
AMC 038709	DEER # 22	669	963			SEC12-T14N-R10W
AMC 038710	DEER # 23	669	964			SEC12-T14N-R10W

RECEIVED
 B.L.M. AZ STATE OFFICE
 2007 AUG 21 A 8:19
 PHOENIX, ARIZONA

EXHIBIT A

County: Yavapai

State: AZ

BLM Serial #	Claim Name	Original Recording		Amended Recording		Location
		Recording #	Page #	Recording #	Page #	
AMC 038711	DEER # 24	669	965			SEC12-T14N-R10W
AMC 038712	DEER # 25	669	966			SEC12-T14N-R10W
AMC 038713	DEER # 26	669	967			SEC12-T14N-R10W
AMC 038714	DEER # 27	669	968			SEC12-T14N-R10W
AMC 038715	DEER # 28	669	969			SEC13-T14N-R10W
AMC 038716	DEER # 29	669	970			SEC13-T14N-R10W
AMC 038717	DEER # 30	669	971			SEC12-T14N-R10W
AMC 038718	DEER # 31	669	972			SEC12-T14N-R10W
AMC 038719	DEER # 32	669	973			SEC12-T14N-R10W
AMC 038720	DEER # 33	669	974			SEC12-T14N-R10W
AMC 038721	DEER # 34	669	975			SEC13-T14N-R10W
AMC 038722	DEER # 35	669	976			SEC13-T14N-R10W
AMC 038723	DEER # 36	669	977			SEC13-T14N-R10W
AMC 038724	DEER # 37	669	978			SEC13-T14N-R10W
AMC 038725	DEER # 38	669	979			SEC12-T14N-R10W
AMC 038726	DEER # 39	669	980			SEC12-T14N-R10W
AMC 038727	DEER # 40	669	981			SEC12-T14N-R10W
AMC 038728	DEER # 41	669	982			SEC12-T14N-R10W
AMC 038729	DEER # 42	669	983			SEC13-T14N-R10W
AMC 038730	DEER # 43	669	984			SEC13-T14N-R10W
AMC 038731	DEER # 44	669	985			SEC13-T14N-R10W
AMC 038732	DEER # 45	669	986			SEC13-T14N-R10W
AMC 038733	DEER # 46	669	987			SEC13-T14N-R10W
AMC 038734	DEER # 47	669	988			SEC13-T14N-R10W
AMC 038735	DEER # 48	669	989			SEC11-T14N-R10W
AMC 038736	DEER # 49	669	990			SEC11-T14N-R10W
AMC 038737	DEER # 50	669	991			SEC14-T14N-R10W
AMC 038738	DEER # 51	669	992			SEC14-T14N-R10W
AMC 038739	DEER # 52	669	993			SEC14-T14N-R10W
AMC 038740	DEER # 53 (RELOCATION)	695	390			SEC13-T14N-R10W
AMC 038741	DEER # 54	669	995			SEC14-T14N-R10W
AMC 038742	DEER # 55	669	996			SEC14-T14N-R10W
AMC 038743	DEER # 56	669	997			SEC14-T14N-R10W
AMC 038744	DEER # 57	669	998			SEC14-T14N-R10W
AMC 038745	DEER # 58	669	999			SEC14-T14N-R10W
AMC 038746	DEER # 59	670	001			SEC14-T14N-R10W
AMC 038747	DEER # 60 (RELOCATION)	695	391			SEC14-T14N-R10W
AMC 038748	DEER # 61	670	003			SEC14-T14N-R10W
AMC 038749	DEER # 62	670	004			SEC14-T14N-R10W
AMC 038750	DEER # 63	670	005			SEC14-T14N-R10W
AMC 038751	DEER # 64	670	006			SEC14-T14N-R10W
AMC 038767	DEER # 81	938	474			SEC12-T14N-R10W

RECEIVED
 BLM, AZ STATE OFFICE
 2007 AUG 21 8:10
 PHOENIX, ARIZONA

EXHIBIT A

County: Yavapai

State: AZ

BLM Serial #	Claim Name	Original Recording		Amended Recording		Location
		Recording #	Page #	Recording #	Page #	
AMC 038768	DEER # 82	938	475			SEC12-T14N-R10W
AMC 038769	DEER # 83	938	476			SEC12-T14N-R10W
AMC 038770	DEER # 84	938	477			SEC12-T14N-R10W
AMC 061004	BONANZA	156	243	1385	655	SEC07-T14N-R09W
AMC 061005	POLARIS	156	247	4214	514	SEC08-T14N-R09W
AMC 062882	KEYNOTE	108	189			SEC20-T14N-R09W
AMC 062883	MOON ANCHOR	076	374			SEC19-T14N-R09W
AMC 062884	BIRD EYE	076	375			SEC19-T14N-R09W
AMC 062885	LONGVIEW	050	191	071	025	SEC30-T14N-R09W
AMC 062886	NINO	017	007			SEC19-T14N-R09W
AMC 062887	QUEEN EXTENSION #1	004	538			SEC20-T14N-R09W
AMC 062888	BRUCE #1	608	348			SEC19-T14N-R09W
AMC 062889	BRUCE #3	608	350			SEC19-T14N-R09W
AMC 062890	R & R #2	608	345			SEC18-T14N-R09W
AMC 062891	JOS #5	576	129			SEC19-T14N-R09W
AMC 062892	JOS #6	576	130			SEC19-T14N-R09W
AMC 062893	CYPRUS NO 1	005	483	025	589	SEC20-T14N-R09W
AMC 062894	CYPRUS NO 2	005	484	025	590	SEC20-T14N-R09W
AMC 062895	CYPRUS NO 3	005	485	025	591	SEC20-T14N-R09W
AMC 062896	CYPRUS NO. 4	013	022	049	525	SEC20-T14N-R09W
AMC 062897	CYPRUS NO. 5	013	023	049	526	SEC17-T14N-R09W
AMC 062898	CYPRUS NO 6	013	024	049	527	SEC20-T14N-R09W
AMC 062899	CYPRUS #7	049	528			SEC19-T14N-R09W
AMC 062900	CYPRUS #8	049	529			SEC19-T14N-R09W
AMC 062901	CYPRUS #9	049	530			SEC19-T14N-R09W
AMC 062902	CYPRUS #10	049	531			SEC19-T14N-R09W
AMC 062903	CYPRUS #11	049	532			SEC19-T14N-R09W
AMC 062904	CYPRUS #12	049	533			SEC19-T14N-R09W
AMC 062905	CYPRUS #13	049	534			SEC19-T14N-R09W
AMC 062906	CYPRUS # 14	071	024			SEC20-T14N-R09W
AMC 062907	CYPRUS #15	162	190			SEC18-T14N-R09W
AMC 062908	L. & W.	015	227			SEC19-T14N-R09W
AMC 062909	L. & W. NO. 3	015	230			SEC19-T14N-R09W
AMC 062910	L. & W. NO. 4	015	231			SEC19-T14N-R09W
AMC 062911	L. & W. NO. 5	015	232			SEC19-T14N-R09W
AMC 062912	BETA NO. 1	013	546			SEC19-T14N-R09W
AMC 062913	BETA NO. 2	013	547	025	588	SEC19-T14N-R09W
AMC 062914	BETA NO. 3	013	548			SEC19-T14N-R09W
AMC 062915	PLYMOUTH	131	046			SEC17-T14N-R09W
AMC 062916	PLYMOUTH EXTENSION	156	246			SEC20-T14N-R09W
AMC 062917	VALENCIA	156	248			SEC17-T14N-R09W
AMC 063176	OCTAROON	144	367			SEC14-T14N-R10W

Date: 8/10/2007

Page: 3 of 15

42

EXHIBIT A

County: Yavapai

State: AZ

BLM Serial #	Claim Name	Original Recording		Amended Recording		Location
		Recording #	Page #	Recording #	Page #	
AMC 063177	OCTAROON NO. 1	144	368			SEC14-T14N-R10W
AMC 063178	RED MT. COPPER NO 1	358	215			SEC14-T14N-R10W
AMC 063179	RED MT. COPPER NO 2	358	216			SEC14-T14N-R10W
AMC 063180	RED MT. COPPER NO 3	358	217			SEC14-T14N-R10W
AMC 063181	RED MT. COPPER NO 4	358	218			SEC14-T14N-R10W
AMC 063182	RED MT. COPPER NO 5	358	219			SEC14-T14N-R10W
AMC 063183	RED MT. COPPER NO 6	358	220			SEC14-T14N-R10W
AMC 063184	RED MT. COPPER NO 7	358	221			SEC14-T14N-R10W
AMC 063185	RED MT. COPPER NO 8	358	222			SEC14-T14N-R10W
AMC 063186	RED MT. COPPER NO 9	358	223			SEC23-T14N-R10W
AMC 063187	COPPER-RIDGE NO 1	358	206			SEC14-T14N-R10W
AMC 063188	COPPER-RIDGE NO 2	358	207			SEC15-T14N-R10W
AMC 063189	COPPER-RIDGE NO 3	358	208			SEC15-T14N-R10W
AMC 063190	COPPER RIDGE NO 4	358	209			SEC14-T14N-R10W
AMC 063191	COPPER RIDGE NO 5	358	210			SEC15-T14N-R10W
AMC 063192	COPPER RIDGE NO 6	358	211			SEC22-T14N-R10W
AMC 063193	COPPER RIDGE NO 7	358	212			SEC22-T14N-R10W
AMC 063194	COPPER RIDGE NO 8	358	213			SEC22-T14N-R10W
AMC 063195	COPPER RIDGE NO 9	358	214			SEC22-T14N-R10W
AMC 063196	ISO #1	563	346			SEC14-T14N-R10W
AMC 063197	ISO #2	563	347			SEC15-T14N-R10W
AMC 063198	ISO #3	563	348			SEC15-T14N-R10W
AMC 063199	ISO #4	563	349			SEC15-T14N-R10W
AMC 063200	ISO #5	563	350			SEC15-T14N-R10W
AMC 063201	ISO #6	563	351			SEC15-T14N-R10W
AMC 063202	ISO #7	563	352			SEC23-T14N-R10W
AMC 063203	ISO #8	563	353			SEC23-T14N-R10W
AMC 063204	ISO #9	563	354			SEC23-T14N-R10W
AMC 063205	ISO #10	563	355			SEC22-T14N-R10W
AMC 063206	ISO #11	563	356			SEC22-T14N-R10W
AMC 063207	ISO #12	563	357			SEC22-T14N-R10W
AMC 063208	ISO #13	563	358			SEC15-T14N-R10W
AMC 063209	ISO #14	563	359			SEC22-T14N-R10W
AMC 063210	ISO #15	568	502			SEC15-T14N-R10W
AMC 063211	ISO #16	568	503			SEC15-T14N-R10W
AMC 063227	JLM 10	1230	885	4214	516	SEC08-T14N-R09W
AMC 063228	JLM 11	1230	887			SEC08-T14N-R09W
AMC 063229	JLM 12	1230	889			SEC08-T14N-R09W
AMC 063238	CY-4	1230	911			SEC08-T14N-R09W
AMC 063249	CY-6	905	230	4214	517	SEC08-T14N-R09W
AMC 063250	CY-7	905	231			SEC08-T14N-R09W
AMC 063251	CY-8	905	232			SEC08-T14N-R09W

RECEIVED
 BLM, AZ STATE OFFICE
 AUG 21 8 11 AM '07
 PHOENIX, ARIZONA

Date: 8/10/2007

Page: 4 of 15

42

EXHIBIT A

County: Yavapai

State: AZ

BLM Serial #	Claim Name	Original Recording		Amended Recording		Location
		Recording #	Page #	Recording #	Page #	
✓ AMC 063252	CY-9	905	233			SEC08-T14N-R09W
✓ AMC 063253	CY-10	905	234			SEC08-T14N-R09W
AMC 063254	CY-11	905	235			SEC08-T14N-R09W
AMC 063255	CY-12	905	236			SEC08-T14N-R09W
AMC 079981	R & R #1	608	344			SEC19-T14N-R09W
AMC 079982	R & R #3	608	346			SEC18-T14N-R09W
AMC 079983	R & R #4	608	347			SEC19-T14N-R09W
AMC 079984	BRUCE #2	608	349			SEC19-T14N-R09W
AMC 079985	JOS #1	576	125			SEC19-T14N-R09W
AMC 079986	JOS #2	576	126			SEC19-T14N-R09W
AMC 079987	JOS #3	576	127	761	181	SEC19-T14N-R09W
AMC 079988	JOS #4	576	128			SEC19-T14N-R09W
AMC 079989	COMBINE NO. 2	511	463			SEC18-T14N-R09W
✓ AMC 079990	L. & W. NO. 1	015	228			SEC19-T14N-R09W
✓ AMC 079991	L. & W. NO. 2	015	229			SEC19-T14N-R09W
AMC 079992	L. & W. NO. 6	015	233			SEC19-T14N-R09W
AMC 079993	L. & W. FRACTION	015	226	761	182	SEC19-T14N-R09W
AMC 079994	POSSIBILITIES NO. 1	015	225			SEC19-T14N-R09W
✓ AMC 131683	PONDEROSA	1385	650	4214	515	SEC07-T14N-R09W
✓ AMC 159967	BM 1	1441	332			SEC26-T15N-R10W
✓ AMC 159968	BM 2	1441	334			SEC26-T15N-R10W
AMC 305766	BEV 1	2265	277			SEC09-T14N-R09W
AMC 305767	BEV 2	2265	279			SEC09-T14N-R09W
AMC 305768	BEV 3	2265	281			SEC09-T14N-R09W
AMC 305769	BEV 4	2265	283			SEC09-T14N-R09W
AMC 305770	BEV 5	2265	285			SEC09-T14N-R09W
AMC 305771	BEV 6	2265	287			SEC09-T14N-R09W
AMC 305772	BEV 7	2265	289			SEC09-T14N-R09W
✓ AMC 305773	BEV 8	2265	291			SEC09-T14N-R09W
✓ AMC 305774	BEV 9	2265	293			SEC09-T14N-R09W
AMC 305775	BEV 10	2265	295			SEC09-T14N-R09W
AMC 305776	BEV 11	2265	297			SEC09-T14N-R09W
AMC 305777	BEV 12	2265	299			SEC09-T14N-R09W
AMC 305778	BEV 13	2265	301			SEC09-T14N-R09W
AMC 305779	BEV 14	2265	303			SEC09-T14N-R09W
AMC 305780	BEV 15	2265	305			SEC09-T14N-R09W
AMC 305781	BEV 16	2265	307			SEC09-T14N-R09W
AMC 305782	BEV 17	2265	309			SEC09-T14N-R09W
AMC 305783	BEV 18	2265	311			SEC09-T14N-R09W
AMC 305784	BEV 19	2265	313			SEC09-T14N-R09W
AMC 305785	BEV 20	2265	315			SEC09-T14N-R09W
AMC 305786	BEV 21	2265	317			SEC09-T14N-R09W

RECEIVED
 S.L.M. AZ STATE OFFICE
 2007 AUG 21 A 8:11
 PHOENIX, ARIZONA

Date: 8/10/2007

Page: 5 of 15

42

EXHIBIT A

County: Yavapai

State: AZ

BLM Serial #	Claim Name	Original Recording		Amended Recording		Location
		Recording #	Page #	Recording #	Page #	
AMC 305787	BEV 22	2265	319			SEC09-T14N-R09W
AMC 305788	BEV 23	2265	321			SEC09-T14N-R09W
AMC 305789	BEV 24	2265	323			SEC09-T14N-R09W
AMC 305790	BEV 25	2265	325			SEC09-T14N-R09W
AMC 305791	BEV 26	2265	327			SEC09-T14N-R09W
AMC 305792	BEV 27	2265	329			SEC09-T14N-R09W
AMC 305793	BEV 28	2265	331			SEC09-T14N-R09W
AMC 305794	BEV 29	2265	333			SEC09-T14N-R09W
AMC 305795	BEV 30	2265	335			SEC09-T14N-R09W
AMC 305796	BEV 31	2265	337			SEC09-T14N-R09W
AMC 305797	BEV 32	2265	339			SEC09-T14N-R09W
AMC 305798	BEV 33	2265	341			SEC09-T14N-R09W
AMC 305799	BEV 34	2265	343			SEC09-T14N-R09W
AMC 305800	BEV 35	2265	345			SEC09-T14N-R09W
AMC 305801	BEV 36	2265	347			SEC09-T14N-R09W
AMC 305802	BEV 37	2265	349			SEC09-T14N-R09W
AMC 305803	BEV 38	2265	351			SEC09-T14N-R09W
AMC 305804	BEV 39	2265	353			SEC09-T14N-R09W
AMC 305805	BEV 40	2265	355			SEC09-T14N-R09W
AMC 305806	BEV 41	2265	357			SEC09-T14N-R09W
AMC 305807	BEV 42	2265	359			SEC09-T14N-R09W
AMC 305808	BEV 43	2265	361			SEC09-T14N-R09W
AMC 305809	BEV 44	2265	363			SEC09-T14N-R09W
AMC 305810	BEV 45	2265	365			SEC09-T14N-R09W
AMC 305811	BEV 46	2265	367			SEC09-T14N-R09W
AMC 305812	BEV 47	2265	369			SEC09-T14N-R09W
AMC 305813	BEV 48	2265	371			SEC09-T14N-R09W
AMC 305814	BEV 49	2265	373			SEC09-T14N-R09W
AMC 305815	BEV 50	2265	375			SEC09-T14N-R09W
AMC 305816	BEV 51	2265	377			SEC09-T14N-R09W
AMC 305817	BEV 52	2265	379			SEC09-T14N-R09W
AMC 305818	BEV 53	2265	381			SEC09-T14N-R09W
AMC 305819	BEV 54	2265	383			SEC09-T14N-R09W
AMC 308466	FSM #1	2297	161			SEC20-T14N-R09W
AMC 308467	FSM #2	2297	163			SEC20-T14N-R09W
AMC 308468	FSM #3	2297	165			SEC20-T14N-R09W
AMC 308469	FSM #4	2297	167			SEC20-T14N-R09W
AMC 308470	FSM #5	2297	169			SEC20-T14N-R09W
AMC 308471	FSM #6	2297	171			SEC20-T14N-R09W
AMC 308472	FSM #7	2297	173			SEC20-T14N-R09W
AMC 308473	JWH #1	2297	105			SEC07-T14N-R09W
AMC 308474	JWH #2	2297	107			SEC07-T14N-R09W

RECEIVED
 T.M. AZ STATE OFFICE
 2007 AUG 21 8:11
 PHOENIX, ARIZONA

Date: 8/10/2007

Page: 6 of 15

42

EXHIBIT A

County: Yavapai

State: AZ

<u>BLM Serial #</u>	<u>Claim Name</u>	<u>Original Recording</u>		<u>Amended Recording</u>		<u>Location</u>
		<u>Recording #</u>	<u>Page #</u>	<u>Recording #</u>	<u>Page #</u>	
AMC 308475	JWH #3	2297	109			SEC07-T14N-R09W
AMC 308476	JWH #4	2297	111			SEC07-T14N-R09W
AMC 308477	JWH #5	2297	113			SEC07-T14N-R09W
AMC 308478	JWH #6	2297	115			SEC07-T14N-R09W
AMC 308479	JWH #7	2297	117			SEC07-T14N-R09W
AMC 308480	JWH #8	2297	119			SEC07-T14N-R09W
AMC 308481	JWH #9	2297	121			SEC07-T14N-R09W
AMC 308482	JWH #10	2297	123			SEC07-T14N-R09W
AMC 308483	JWH #11	2297	125			SEC07-T14N-R09W
AMC 308484	JWH #12	2297	127			SEC07-T14N-R09W
AMC 308485	JWH #13	2297	129			SEC07-T14N-R09W
AMC 308486	JWH #14	2297	131			SEC07-T14N-R09W
AMC 308487	JWH #15	2297	133			SEC07-T14N-R09W
AMC 308488	JWH #16	2297	135			SEC07-T14N-R09W
AMC 308489	JWH #17	2297	137			SEC07-T14N-R09W
AMC 308490	JWH #18	2297	139			SEC07-T14N-R09W
AMC 308491	JWH #19	2297	141			SEC07-T14N-R09W
AMC 308492	JWH #20	2297	143			SEC07-T14N-R09W
AMC 308493	JWH #21	2297	145			SEC18-T14N-R09W
AMC 308494	JWH #22	2297	147			SEC18-T14N-R09W
AMC 308495	JWH #23	2297	149			SEC18-T14N-R09W
AMC 308496	JWH #24	2297	151			SEC18-T14N-R09W
AMC 308497	JWH #25	2297	153			SEC18-T14N-R09W
AMC 308498	JWH #26	2297	155			SEC18-T14N-R09W
AMC 308499	JWH #27	2297	157			SEC18-T14N-R09W
AMC 308500	JWH #28	2297	159			SEC18-T14N-R09W
AMC 308501	JWH #29	2298	320			SEC13-T14N-R10W
AMC 308502	JWH #30	2298	322			SEC13-T14N-R10W
AMC 308503	JWH #31	2298	324			SEC18-T14N-R09W
AMC 308504	JWH #32	2298	326			SEC18-T14N-R09W
AMC 308505	JWH #33	2298	328			SEC18-T14N-R09W
AMC 308506	JWH #34	2298	330			SEC18-T14N-R09W
AMC 308507	JWH #35	2298	332			SEC18-T14N-R09W
AMC 308508	JWH #36	2298	334			SEC18-T14N-R09W
AMC 308509	JWH #37	2298	336			SEC18-T14N-R09W
AMC 308510	JWH #38	2298	338			SEC13-T14N-R10W
AMC 308511	JWH #39	2298	340			SEC13-T14N-R10W
AMC 308512	JWH #40	2298	342			SEC13-T14N-R10W
AMC 308513	JWH #41	2298	344			SEC18-T14N-R09W
AMC 308514	JWH #42	2298	346			SEC18-T14N-R09W
AMC 308515	JWH #43	2298	348			SEC18-T14N-R09W
AMC 308516	JWH #44	2298	350			SEC18-T14N-R09W

PHOENIX, ARIZONA
 AUG 21 11 07 AM '07
 RECEIVED
 DEPT. M. AZ STATE OFFICE

EXHIBIT A

County: Yavapai

State: AZ

BLM Serial #	Claim Name	Original Recording		Amended Recording		Location
		Recording #	Page #	Recording #	Page #	
AMC 308517	JWH #45	2298	352			SEC18-T14N-R09W
AMC 308518	JWH #46	2298	354			SEC18-T14N-R09W
AMC 308519	JWH #47	2298	356			SEC18-T14N-R09W
AMC 308520	JWH #48	2298	358			SEC18-T14N-R09W
AMC 308521	JWH #49	2298	360			SEC13-T14N-R10W
AMC 308522	JWH #50	2298	362			SEC13-T14N-R10W
AMC 308523	JWH #51	2298	364			SEC18-T14N-R09W
AMC 308524	JWH #52	2298	366			SEC18-T14N-R09W
AMC 308525	JWH #53	2298	368			SEC18-T14N-R09W
AMC 308526	JWH #54	2298	370			SEC18-T14N-R09W
AMC 308527	JWH #55	2298	372			SEC18-T14N-R09W
AMC 308528	JWH #56	2298	374			SEC18-T14N-R09W
AMC 308529	JWH #57	2298	376			SEC18-T14N-R09W
AMC 308530	JWH #58	2298	378			SEC18-T14N-R09W
AMC 308531	JWH #59	2298	380			SEC18-T14N-R09W
AMC 308532	JWH #60	2298	382			SEC19-T14N-R09W
AMC 308533	JWH #61	2298	384			SEC19-T14N-R09W
AMC 308534	JWH #62	2298	386			SEC19-T14N-R09W
AMC 308535	JWH #63	2298	388			SEC19-T14N-R09W
AMC 308536	JWH #64	2298	390			SEC19-T14N-R09W
AMC 308537	JWH #65	2298	392			SEC19-T14N-R09W
AMC 308538	JWH #66	2298	394			SEC19-T14N-R09W
AMC 308539	JWH #67	2298	396			SEC19-T14N-R09W
AMC 308540	JWH #68	2298	398			SEC19-T14N-R09W
AMC 308541	JWH #69	2298	400			SEC24-T14N-R10W
AMC 308542	JWH #70	2298	402			SEC24-T14N-R10W
AMC 308543	JWH #71	2298	404			SEC24-T14N-R10W
AMC 308544	JWH #72	2298	406			SEC24-T14N-R10W
AMC 308545	JWH #73	2298	408			SEC24-T14N-R10W
AMC 308546	JWH #74	2298	410			SEC24-T14N-R10W
AMC 308547	JWH #75	2298	412			SEC24-T14N-R10W
AMC 308548	JWH #76	2298	414			SEC24-T14N-R10W
AMC 308549	JWH #77	2298	416			SEC24-T14N-R10W
AMC 317120	LAW 1	2407	887			SEC28-T15N-R10W
AMC 317121	LAW 2	2407	889			SEC28-T15N-R10W
AMC 317122	LAW 3	2407	891			SEC28-T15N-R10W
AMC 317123	LAW 4	2407	893			SEC28-T15N-R10W
AMC 317124	LAW 5	2407	895			SEC33-T15N-R10W
AMC 317125	LAW 6	2407	897			SEC33-T15N-R10W
AMC 317126	LAW 7	2407	899			SEC33-T15N-R10W
AMC 317127	LAW 8	2407	901			SEC33-T15N-R10W
AMC 317128	LAW 9	2407	903			SEC33-T15N-R10W

PHOENIX, ARIZONA

2007 AUG 21 A 9 11

RECEIVED
BLM AZ STATE OFFICE

EXHIBIT A

County: Yavapai

State: AZ

<u>BLM Serial #</u>	<u>Claim Name</u>	<u>Original Recording</u>		<u>Amended Recording</u>		<u>Location</u>
		<u>Recording #</u>	<u>Page #</u>	<u>Recording #</u>	<u>Page #</u>	
AMC 317129	LAW 10	2407	905			SEC33-T15N-R10W
AMC 317130	LAW 11	2407	907			SEC33-T15N-R10W
AMC 317131	LAW 12	2407	909			SEC33-T15N-R10W
AMC 317132	LAW 13	2407	911			SEC28-T15N-R10W
AMC 317133	LAW 14	2407	913			SEC28-T15N-R10W
AMC 317134	LAW 15	2407	915			SEC28-T15N-R10W
AMC 317135	LAW 16	2407	917			SEC28-T15N-R10W
AMC 317136	LAW 17	2407	919			SEC33-T15N-R10W
AMC 317137	LAW 18	2407	921			SEC33-T15N-R10W
AMC 317138	LAW 19	2407	923			SEC33-T15N-R10W
AMC 317139	LAW 20	2407	925			SEC33-T15N-R10W
AMC 317140	LAW 21	2407	927			SEC33-T15N-R10W
AMC 317141	LAW 22	2407	929			SEC33-T15N-R10W
AMC 317142	LAW 23	2407	931			SEC33-T15N-R10W
AMC 317143	LAW 24	2407	933			SEC33-T15N-R10W
AMC 317144	LAW 25	2407	934			SEC28-T15N-R10W
AMC 317145	LAW 26	2407	936			SEC28-T15N-R10W
AMC 317146	LAW 27	2407	938			SEC28-T15N-R10W
AMC 317147	LAW 28	2407	940			SEC28-T15N-R10W
AMC 317148	LAW 29	2407	942			SEC28-T15N-R10W
AMC 317149	LAW 30	2407	943			SEC28-T15N-R10W
AMC 317150	LAW 31	2407	945			SEC28-T15N-R10W
AMC 317151	LAW 32	2407	947			SEC28-T15N-R10W
AMC 317152	LAW 33	2407	949			SEC33-T15N-R10W
AMC 317153	LAW 34	2407	951			SEC33-T15N-R10W
AMC 317154	LAW 35	2407	953			SEC33-T15N-R10W
AMC 317155	LAW 36	2407	955			SEC33-T15N-R10W
AMC 317156	LAW 37	2407	957			SEC33-T15N-R10W
AMC 317157	LAW 38	2407	959			SEC33-T15N-R10W
AMC 317158	LAW 39	2407	961			SEC33-T15N-R10W
AMC 317159	LAW 40	2407	963			SEC33-T15N-R10W
AMC 317160	LAW 41	2407	965			SEC28-T15N-R10W
AMC 317161	LAW 42	2407	967			SEC28-T15N-R10W
AMC 317162	LAW 43	2407	969			SEC28-T15N-R10W
AMC 317163	LAW 44	2407	971			SEC28-T15N-R10W
AMC 317164	LAW 45	2407	973			SEC28-T15N-R10W
AMC 317165	LAW 46	2407	975			SEC28-T15N-R10W
AMC 317166	LAW 47	2407	977			SEC28-T15N-R10W
AMC 317167	LAW 48	2407	979			SEC28-T15N-R10W
AMC 317168	LAW 49	2407	981			SEC33-T15N-R10W
AMC 317169	LAW 50	2407	983			SEC33-T15N-R10W
AMC 317170	LAW 51	2407	985			SEC33-T15N-R10W

PHOENIX, ARIZONA

2007 AUG 21 A 8:11

RECEIVED
BLM, AZ STATE OFFICE

42

EXHIBIT A

County: Yavapai

State: AZ

BLM Serial #	Claim Name	Original Recording		Amended Recording		Location
		Recording #	Page #	Recording #	Page #	
AMC 317171	LAW 52	2407	987			SEC33-T15N-R10W
AMC 317172	LAW 53	2407	989			SEC33-T15N-R10W
AMC 317173	LAW 54	2407	991			SEC33-T15N-R10W
AMC 317174	LAW 55	2407	993			SEC33-T15N-R10W
AMC 317175	LAW 56	2407	995			SEC33-T15N-R10W
AMC 317176	LAW 57	2407	997			SEC28-T15N-R10W
AMC 317177	LAW 58	2407	999			SEC28-T15N-R10W
AMC 317178	LAW 59	2408	1			SEC28-T15N-R10W
AMC 317179	LAW 60	2408	3			SEC28-T15N-R10W
AMC 317180	LAW 61	2408	5			SEC28-T15N-R10W
AMC 317181	LAW 62	2408	7			SEC28-T15N-R10W
AMC 317182	LAW 63	2408	9			SEC28-T15N-R10W
AMC 317183	LAW 64	2408	11			SEC28-T15N-R10W
AMC 317184	LAW 65	2408	13			SEC33-T15N-R10W
AMC 317185	LAW 66	2408	15			SEC33-T15N-R10W
AMC 317186	LAW 67	2408	17			SEC33-T15N-R10W
AMC 317187	LAW 68	2408	19			SEC33-T15N-R10W
AMC 317188	LAW 69	2408	21			SEC33-T15N-R10W
AMC 317189	LAW 70	2408	23			SEC33-T15N-R10W
AMC 317190	LAW 71	2408	25			SEC33-T15N-R10W
AMC 317191	LAW 72	2408	27			SEC33-T15N-R10W
AMC 317192	LAW 73	2408	29			SEC28-T15N-R10W
AMC 317193	LAW 74	2408	31			SEC28-T15N-R10W
AMC 317194	LAW 75	2408	33			SEC28-T15N-R10W
AMC 317195	LAW 76	2408	35			SEC28-T15N-R10W
AMC 317196	LAW 77	2408	37			SEC28-T15N-R10W
AMC 317197	LAW 78	2408	39			SEC28-T15N-R10W
AMC 317198	LAW 79	2408	41			SEC28-T15N-R10W
AMC 317199	LAW 80	2408	43			SEC28-T15N-R10W
AMC 317200	LAW 81	2408	45			SEC33-T15N-R10W
AMC 317201	LAW 82	2408	47			SEC33-T15N-R10W
AMC 317202	LAW 83	2408	49			SEC33-T15N-R10W
AMC 317203	LAW 84	2408	51			SEC33-T15N-R10W
AMC 317204	LAW 85	2408	53			SEC33-T15N-R10W
AMC 317205	LAW 86	2408	55			SEC33-T15N-R10W
AMC 317206	LAW 87	2408	57			SEC33-T15N-R10W
AMC 317207	LAW 88	2408	59			SEC33-T15N-R10W
AMC 317208	LAW 89	2408	61			SEC28-T15N-R10W
AMC 317209	LAW 90	2408	63			SEC28-T15N-R10W
AMC 317210	LAW 91	2408	65			SEC28-T15N-R10W
AMC 317211	LAW 92	2408	67			SEC28-T15N-R10W
AMC 317212	LAW 93	2408	69			SEC28-T15N-R10W

RECEIVED
 BLM AZ STATE OFFICE
 AUG 21 8:11 AM
 HOENIX, ARIZONA

Date: 8/10/2007

Page: 10 of 15

42

EXHIBIT A

County: Yavapai

State: AZ

BLM Serial #	Claim Name	Original Recording		Amended Recording		Location
		Recording #	Page #	Recording #	Page #	
AMC 317213	LAW 94	2408	71			SEC28-T15N-R10W
AMC 317214	LAW 95	2408	73			SEC28-T15N-R10W
AMC 317215	LAW 96	2408	75			SEC28-T15N-R10W
AMC 317216	LAW 97	2408	77			SEC33-T15N-R10W
AMC 317217	LAW 98	2408	79			SEC33-T15N-R10W
AMC 317218	LAW 99	2408	81			SEC33-T15N-R10W
AMC 317219	LAW 100	2408	83			SEC33-T15N-R10W
AMC 317220	LAW 101	2408	85			SEC33-T15N-R10W
AMC 317221	LAW 102	2408	87			SEC33-T15N-R10W
AMC 317222	LAW 103	2408	89			SEC33-T15N-R10W
AMC 317223	LAW 104	2408	91			SEC33-T15N-R10W
AMC 317224	LAW 105	2408	93			SEC28-T15N-R10W
AMC 317225	LAW 106	2408	95			SEC28-T15N-R10W
AMC 317226	LAW 107	2408	97			SEC28-T15N-R10W
AMC 317227	LAW 108	2408	99			SEC28-T15N-R10W
AMC 317228	LAW 109	2408	101			SEC28-T15N-R10W
AMC 317229	LAW 110	2408	103			SEC28-T15N-R10W
AMC 317230	LAW 111	2408	105			SEC28-T15N-R10W
AMC 317231	LAW 112	2408	107			SEC28-T15N-R10W
AMC 317232	LAW 113	2408	109			SEC33-T15N-R10W
AMC 317233	LAW 114	2408	111			SEC33-T15N-R10W
AMC 317234	LAW 115	2408	113			SEC33-T15N-R10W
AMC 317235	LAW 116	2408	115			SEC33-T15N-R10W
AMC 317236	LAW 117	2408	117			SEC33-T15N-R10W
AMC 317237	LAW 118	2408	119			SEC33-T15N-R10W
AMC 317238	LAW 119	2408	121			SEC33-T15N-R10W
AMC 317239	LAW 120	2408	123			SEC33-T15N-R10W
AMC 317240	LAW 121	2408	125			SEC27-T15N-R10W
AMC 317241	LAW 122	2408	127			SEC27-T15N-R10W
AMC 317242	LAW 123	2408	129			SEC27-T15N-R10W
AMC 317243	LAW 124	2408	131			SEC27-T15N-R10W
AMC 317244	LAW 125	2408	133			SEC27-T15N-R10W
AMC 317245	LAW 126	2408	135			SEC27-T15N-R10W
AMC 317246	LAW 127	2408	137			SEC27-T15N-R10W
AMC 317247	LAW 128	2408	139			SEC27-T15N-R10W
AMC 317248	LAW 129	2408	141			SEC34-T15N-R10W
AMC 317249	LAW 130	2408	143			SEC34-T15N-R10W
AMC 317250	LAW 131	2408	145			SEC34-T15N-R10W
AMC 317251	LAW 132	2408	147			SEC34-T15N-R10W
AMC 317252	LAW 133	2408	149			SEC34-T15N-R10W
AMC 317253	LAW 134	2408	151			SEC34-T15N-R10W
AMC 317254	LAW 135	2408	153			SEC34-T15N-R10W

PHOENIX, ARIZONA

2007 AUG 21 A 8:11

RECEIVED B.L.M. AZ STATE OFFICE

Date: 8/10/2007

Page: 11 of 15

42

EXHIBIT A

County: Yavapai

State: AZ

BLM Serial #	Claim Name	Original Recording		Amended Recording		Location
		Recording #	Page #	Recording #	Page #	
AMC 317255	LAW 136	2408	155			SEC34-T15N-R10W
AMC 317256	LAW 137	2408	157			SEC34-T15N-R10W
AMC 317257	LAW 138	2408	159			SEC34-T15N-R10W
AMC 317258	LAW 139	2408	161			SEC34-T15N-R10W
AMC 317259	LAW 140	2408	163			SEC34-T15N-R10W
AMC 317260	LAW 141	2408	165			SEC34-T15N-R10W
AMC 317261	LAW 142	2408	167			SEC34-T15N-R10W
AMC 317262	LAW 143	2408	169			SEC34-T15N-R10W
AMC 317263	LAW 144	2408	171			SEC34-T15N-R10W
AMC 317268	LAW 149	2408	181			SEC34-T15N-R10W
AMC 317269	LAW 150	2408	183			SEC34-T15N-R10W
AMC 317270	LAW 151	2408	185			SEC34-T15N-R10W
AMC 317271	LAW 152	2408	187			SEC34-T15N-R10W
AMC 317276	LAW 157	2408	197			SEC34-T15N-R10W
AMC 317277	LAW 158	2408	199			SEC34-T15N-R10W
AMC 317278	LAW 159	2408	201			SEC34-T15N-R10W
AMC 317279	LAW 160	2408	203			SEC34-T15N-R10W
AMC 317284	LAW 165	2408	213			SEC35-T15N-R10W
AMC 317285	LAW 166	2408	215			SEC35-T15N-R10W
AMC 317286	LAW 167	2408	217			SEC35-T15N-R10W
AMC 317287	LAW 168	2408	219			SEC35-T15N-R10W
AMC 317292	LAW 173	2408	229			SEC35-T15N-R10W
AMC 317293	LAW 174	2408	231			SEC35-T15N-R10W
AMC 317294	LAW 175	2408	233			SEC35-T15N-R10W
AMC 317295	LAW 176	2408	235			SEC35-T15N-R10W
AMC 317296	LAW 177	2408	237			SEC35-T15N-R10W
AMC 317297	LAW 178	2408	239			SEC35-T15N-R10W
AMC 317298	LAW 179	2408	241			SEC35-T15N-R10W
AMC 317299	LAW 180	2408	243			SEC35-T15N-R10W
AMC 317300	LAW 181	2408	245			SEC35-T15N-R10W
AMC 317301	LAW 182	2408	247			SEC35-T15N-R10W
AMC 317302	LAW 183	2408	249			SEC35-T15N-R10W
AMC 317303	LAW 184	2408	251			SEC35-T15N-R10W
AMC 317304	LAW 185	2408	253			SEC35-T15N-R10W
AMC 317305	LAW 186	2408	255			SEC35-T15N-R10W
AMC 317306	LAW 187	2408	257			SEC35-T15N-R10W
AMC 317307	LAW 188	2408	259			SEC35-T15N-R10W
AMC 317308	LAW 189	2408	261			SEC35-T15N-R10W
AMC 317309	LAW 190	2408	263			SEC35-T15N-R10W
AMC 317310	LAW 191	2408	265			SEC35-T15N-R10W
AMC 317311	LAW 192	2408	267			SEC35-T15N-R10W
AMC 317312	LAW 193	2408	269			SEC26-T15N-R10W

PHOENIX, ARIZONA

2007 AUG 21 8:11 A

RECEIVED BLM, AZ STATE OFFICE

EXHIBIT A

County: Yavapai

State: AZ

<u>BLM Serial #</u>	<u>Claim Name</u>	<u>Original Recording</u>		<u>Amended Recording</u>		<u>Location</u>
		<u>Recording #</u>	<u>Page #</u>	<u>Recording #</u>	<u>Page #</u>	
AMC 317313	LAW 194	2408	271			SEC26-T15N-R10W
AMC 317314	LAW 195	2408	273			SEC26-T15N-R10W
AMC 317315	LAW 196	2408	275			SEC26-T15N-R10W
AMC 317316	LAW 197	2408	277			SEC35-T15N-R10W
AMC 317317	LAW 198	2408	279			SEC35-T15N-R10W
AMC 317318	LAW 199	2408	281			SEC35-T15N-R10W
AMC 317319	LAW 200	2408	283			SEC35-T15N-R10W
AMC 317320	LAW 201	2408	285			SEC35-T15N-R10W
AMC 317321	LAW 202	2408	287			SEC35-T15N-R10W
AMC 317322	LAW 203	2408	289			SEC35-T15N-R10W
AMC 317323	LAW 204	2408	291			SEC35-T15N-R10W
AMC 317324	LAW 205	2408	293			SEC26-T15N-R10W
AMC 317325	LAW 206	2408	295			SEC26-T15N-R10W
AMC 317326	LAW 207	2408	297			SEC26-T15N-R10W
AMC 317327	LAW 208	2408	299			SEC35-T15N-R10W
AMC 317328	LAW 209	2408	301			SEC35-T15N-R10W
AMC 317329	LAW 210	2408	303			SEC35-T15N-R10W
AMC 317330	LAW 211	2408	305			SEC35-T15N-R10W
AMC 317331	LAW 212	2408	307			SEC35-T15N-R10W
AMC 317332	LAW 213	2408	309			SEC35-T15N-R10W
AMC 317333	LAW 214	2408	311			SEC35-T15N-R10W
AMC 317334	LAW 215	2408	313			SEC35-T15N-R10W
AMC 317335	LAW 216	2408	315			SEC26-T15N-R10W
AMC 317336	LAW 217	2408	317			SEC26-T15N-R10W
AMC 317337	LAW 218	2408	319			SEC26-T15N-R10W
AMC 317338	LAW 219	2408	321			SEC26-T15N-R10W
AMC 317339	LAW 220	2408	323			SEC35-T15N-R10W
AMC 317340	LAW 221	2408	325			SEC35-T15N-R10W
AMC 317341	LAW 222	2408	327			SEC35-T15N-R10W
AMC 317342	LAW 223	2408	329			SEC35-T15N-R10W
AMC 317343	LAW 224	2408	331			SEC35-T15N-R10W
AMC 317344	LAW 225	2408	333			SEC35-T15N-R10W
AMC 317345	LAW 226	2408	335			SEC35-T15N-R10W
AMC 317346	LAW 227	2408	337			SEC35-T15N-R10W
AMC 317347	LAW 228	2408	339			SEC26-T15N-R10W
AMC 317348	LAW 229	2408	341			SEC26-T15N-R10W
AMC 317349	LAW 230	2408	343			SEC26-T15N-R10W
AMC 317350	LAW 231	2408	345			SEC26-T15N-R10W
AMC 317351	LAW 232	2408	347			SEC26-T15N-R10W
AMC 317352	LAW 233	2408	349			SEC35-T15N-R10W
AMC 317353	LAW 234	2408	351			SEC35-T15N-R10W
AMC 317354	LAW 235	2408	353			SEC35-T15N-R10W

RECEIVED
 B.L.M. AZ STATE OFFICE
 AUG 21 2007
 PHOENIX, ARIZONA

42

EXHIBIT A

County: Yavapai

State: AZ

BLM Serial #	Claim Name	Original Recording		Amended Recording		Location
		Recording #	Page #	Recording #	Page #	
AMC 317355	LAW 236	2408	355			SEC35-T15N-R10W
AMC 317356	LAW 237	2408	357			SEC35-T15N-R10W
✓ AMC 317357	LAW 238	2408	359			SEC35-T15N-R10W
AMC 317358	LAW 239	2408	361			SEC35-T15N-R10W
AMC 317359	LAW 240	2408	363			SEC35-T15N-R10W
AMC 322631	JWH 80	2494	611			SEC07-T14N-R09W
✓ AMC 322632	JWH 81	2494	613			SEC07-T14N-R09W
✓ AMC 322633	JWH 82	2494	615			SEC07-T14N-R09W
AMC 322634	JWH 83	2494	617			SEC07-T14N-R09W
AMC 362070	KIM-1	4166	88			SEC09-T14N-R09W
AMC 362071	KIM-2	4166	89			SEC09-T14N-R09W
AMC 362072	KIM-3	4166	90			SEC09-T14N-R09W
AMC 362073	KIM-4	4166	91			SEC09-T14N-R09W
AMC 362074	KIM-5	4166	92			SEC09-T14N-R09W
AMC 362075	KIM-6	4166	93			SEC09-T14N-R09W
AMC 362076	KIM-7	4166	94			SEC09-T14N-R09W
AMC 362077	KIM-8	4166	95			SEC09-T14N-R09W
AMC 362078	KIM-9	4166	96			SEC09-T14N-R09W
AMC 362079	KIM-10	4166	97			SEC09-T14N-R09W
AMC 362080	KIM-11	4166	98			SEC09-T14N-R09W
AMC 362081	KIM-12	4166	99			SEC09-T14N-R09W
AMC 362082	KIM-13	4166	100			SEC09-T14N-R09W
AMC 362083	KIM-14	4166	101			SEC09-T14N-R09W
AMC 362084	KIM-15	4166	102			SEC09-T14N-R09W
✓ AMC 362085	KIM-16	4166	103			SEC09-T14N-R09W
✓ AMC 362086	KIM-17	4166	104			SEC08-T14N-R09W
AMC 362087	KIM-18	4166	105			SEC08-T14N-R09W
AMC 362088	KIM-19	4166	106			SEC08-T14N-R09W
AMC 362089	KIM-20	4166	107			SEC08-T14N-R09W
AMC 362090	KIM-21	4166	108			SEC08-T14N-R09W
AMC 362091	KIM-22	4166	109			SEC08-T14N-R09W
AMC 362092	KIM-23	4166	110			SEC08-T14N-R09W
AMC 362093	KIM-24	4166	111			SEC08-T14N-R09W
AMC 362094	KIM-25	4166	112			SEC08-T14N-R09W
AMC 362095	KIM-26	4166	113			SEC08-T14N-R09W
AMC 362096	KIM-27	4166	114			SEC08-T14N-R09W
AMC 362097	KIM-28	4166	115			SEC08-T14N-R09W
AMC 362098	KIM-29	4166	116			SEC08-T14N-R09W
AMC 362099	KIM-30	4166	117			SEC08-T14N-R09W
AMC 362100	KIM-31	4166	118			SEC09-T14N-R09W
AMC 362101	KIM-32	4166	119			SEC09-T14N-R09W
AMC 362102	KIM-33	4166	120			SEC09-T14N-R09W

RECEIVED
 B.L.M. AZ STATE OFFICE
 2007 AUG 21 A 8:11
 PHOENIX, ARIZONA

42

EXHIBIT A

County: Yavapai

State: AZ

<u>BLM Serial #</u>	<u>Claim Name</u>	<u>Original Recording</u>		<u>Amended Recording</u>		<u>Location</u>
		<u>Recording #</u>	<u>Page #</u>	<u>Recording #</u>	<u>Page #</u>	
AMC 364582	WP-1	4214	518			SEC08-T14N-R09W
AMC 364583	WP-2	4214	519			SEC08-T14N-R09W
AMC 364584	WP-3	4214	520			SEC08-T14N-R09W
AMC 364585	WP-4	4214	521			SEC08-T14N-R09W
AMC 364586	WP-5	4214	522			SEC08-T14N-R09W
AMC 364587	WP-6	4214	523			SEC08-T14N-R09W
AMC 364588	WP-7	4214	524			SEC08-T14N-R09W
AMC 364595	WP-14	4214	531			SEC08-T14N-R09W
AMC 364596	WP-15	4214	532			SEC08-T14N-R09W
AMC 364597	WP-16	4214	533			SEC08-T14N-R09W
AMC 364598	WP-17	4214	534			SEC08-T14N-R09W
AMC 364599	WP-18	4214	535			SEC08-T14N-R09W
AMC 364600	WP-19	4214	536			SEC08-T14N-R09W
AMC 364601	WP-20	4214	537			SEC08-T14N-R09W
AMC 364602	WP-21	4214	538			SEC08-T14N-R09W
AMC 364603	WP-22	4214	539			SEC08-T14N-R09W
AMC 366982	WP-23	4302	834			SEC08-T14N-R09W
AMC 366983	WP-24	4302	835			SEC08-T14N-R09W
AMC 366984	WP-25	4302	836			SEC08-T14N-R09W
AMC 366985	WP-26	4302	837			SEC08-T14N-R09W
AMC 366986	WP-27	4302	838			SEC08-T14N-R09W
AMC 366987	WP-28	4302	839			SEC08-T14N-R09W

Total # Of Claims: 610

PHOENIX, ARIZONA
2007 AUG 21 A 8:11
RECEIVED
B.L.M. AZ STATE OFFICE

United States Department of the Interior

Bureau of Land Management
 BUSINESS & SUPPORT SVCS DIV
 ONE N CENTRAL AVE SUITE 800
 PHOENIX, AZ 85004 -4427
 Phone: (602) 417-9200

Receipt

No: 1548721

Transaction #: 1600156	
Date of Transaction: 08/21/2007	
CUSTOMER:	PHELPS DODGE CORP ONE N CENTRAL AVE 17TH FLOOR PHOENIX, AZ 85004

LINE #	QTY	DESCRIPTION	REMARKS	UNIT PRICE	TOTAL
1	1.00	LOCATABLE MINERALS / MINING CLAIMS-NOT NEW-UNADJUD, ONE AUTH NO. ONLY / MINING CLAIM MONEY RECEIVED (455) CASES: AMC31840/\$76250.00	MAINT 2008 (610)	- n/a -	76250.00
TOTAL:					\$76,250.00

PAYMENT INFORMATION			
1	AMOUNT:	\$76,250.00	POSTMARKED: N/A
	TYPE:	CHECK	RECEIVED: 08/21/2007
	CHECK NO:	581308	
	NAME:	PHELPS DODGE CORP ONE N CENTRAL AVE 17TH FLOOR PHOENIX AZ 85004	

REMARKS

This receipt was generated by the automated BLM Collections and Billing System and is a paper representation of a portion of the official electronic record contained therein.

AMC 31840
38688
61004
62882
63137
79981

131683
159967
305766
308466
317120

322631
362070
364582
366982

TRANSACTION DATE: 08/24/2006
RECEIPT NUMBER: 1342537

AMOUNT PAID: 16,250.⁰⁰ for 610 claims
CODE NUMBER: 582

LEAD AMC SERIAL NUMBER	AMC SERIAL NUMBER(S)	NUMBER OF CLAIM(S)	AMOUNT PAID
AMC 31840	AMC 31840 - 31847		
"	31856 - 31863		
"	31872 - 31875		
"	31884 - 31887		
"	31896 - 31903		
38688	38690 - 38696		
"	38708 - 38751		
"	38767 - 38770		
61004	61004 - 61005		
62882	62882 - 62917		
63137	63176 - 63211		
"	63227 - 63229		
"	63238		
"	63249 - 63255		
79981	79981 - 79994		
131683	131683		
159967	159967 - 159968		
GRAND TOTAL(S):			\$

DATE ENTERED INTO COMPUTER: SEP 13 2006

INITIALS: PB

August 24, 2006

After recording, return to:
Phelps Dodge Exploration Corporation
Attn: D. Stillwell
1 North Central Avenue
Phoenix, AZ 85004

Bureau of Land Management
Department of the Interior
222 N. Central Avenue
Phoenix, AZ 85004


2006

NOTICE OF INTENT TO HOLD MINING CLAIMS AND PAYMENT OF BLM MAINTENANCE FEE

Re: Payment of Annual Claim Maintenance Fee

Dear Sir or Madam:


This will serve as notice that Phelps Dodge Bagdad, Inc., formerly known as Cyprus Bagdad Copper Corporation, whose address for purposes of this filing is Land and Water Department, One North Central Ave., 17th Floor, Phoenix, Arizona 85004, intends to hold the mining claims and/or mill sites described on Exhibit A attached hereto for the assessment year ending at 12 o'clock, noon, on September 1, 2007 by payment of the annual maintenance fee of \$125 per claim or site. Payment of such amount is made herewith for such assessment year for each of the claims and sites, the name, and BLM serial number with the book and page or index number of recording of the location notice in the official records of Yavapai County, Arizona, of which, is set forth on Exhibit A attached hereto and by this reference incorporated here.


Donald A. Stillwell for
Phelps Dodge Bagdad, Inc.

State of Arizona)
) ss.
County of Maricopa)

RECEIVED
BLM, AZ STATE OFFICE
AUG 24 A 9:30
PHOENIX, ARIZONA

The foregoing instrument was acknowledged before me on 24 August, 2006, by Donald A. Stillwell, on behalf of Phelps Dodge Bagdad, Inc.





Notary Public
My commission expires: Nov 7, 2006

EXHIBIT A

County: Yavapai

State: AZ

BLM Serial #	Claim Name	Original Recording		Amended Recording				
		Recording #	Page #	Recording #	Page #	Sec	Twp	Range
AMC 031840	RS 129	1185	243			34	15N	10W
AMC 031841	RS 130	1185	245			34	15N	10W
AMC 031842	RS 131	1185	247			34	15N	10W
AMC 031843	RS 132	1185	249			34	15N	10W
AMC 031844	RS 133	1185	251			34	15N	10W
AMC 031845	RS 134	1185	253			34	15N	10W
AMC 031846	RS 135	1185	255			34	15N	10W
AMC 031847	RS 136	1185	257			34	15N	10W
AMC 031856	RS 145	1185	275			34	15N	10W
AMC 031857	RS 146	1185	277			34	15N	10W
AMC 031858	RS 147	1185	279			34	15N	10W
AMC 031859	RS 148	1185	281			34	15N	10W
AMC 031860	RS 149	1185	283			34	15N	10W
AMC 031861	RS 150	1185	285			34	15N	10W
AMC 031862	RS 151	1185	287			34	15N	10W
AMC 031863	RS 152	1185	289			34	15N	10W
AMC 031872	RS 165	1185	307			34	15N	10W
AMC 031873	RS 166	1185	309			34	15N	10W
AMC 031874	RS 167	1185	311			34	15N	10W
AMC 031875	RS 168	1185	313			34	15N	10W
AMC 031884	RS 181	1185	331			34	15N	10W
AMC 031885	RS 182	1185	333			34	15N	10W
AMC 031886	RS 183	1185	335			34	15N	10W
AMC 031887	RS 184	1185	337			34	15N	10W
AMC 031896	RS 197	1185	355			34	15N	10W
AMC 031897	RS 198	1185	357			34	15N	10W
AMC 031898	RS 199	1185	359			34	15N	10W
AMC 031899	RS 200	1185	361			34	15N	10W
AMC 031900	RS 213	1185	363			34	15N	10W
AMC 031901	RS 214	1185	365			34	15N	10W
AMC 031902	RS 215	1185	367			34	15N	10W
AMC 031903	RS 216	1185	369			34	15N	10W
AMC 038690	DEER NO. 3	580	730			12	14N	10W
AMC 038691	DEER NO. 4	580	731			12	14N	10W
AMC 038692	DEER NO. 5	580	732			12	14N	10W
AMC 038693	DEER NO. 6	580	733			12	14N	10W
AMC 038694	DEER NO. 7A	1202	282			12	14N	10W
AMC 038695	DEER NO. 8A	1202	284			12	14N	10W
AMC 038696	DEER NO. 9	580	281			12	14N	10W
AMC 038708	DEER # 21	669	962			12	14N	10W
AMC 038709	DEER # 22	669	963			12	14N	10W
AMC 038710	DEER # 23	669	964			12	14N	10W

RECEIVED
 B.L.M. AZ STATE OFFICE
 2006 AUG 24 9:30
 PHOENIX, ARIZONA

42/50

EXHIBIT A

County: Yavapai

State: AZ

BLM Serial #	Claim Name	Original Recording		Amended Recording				
		Recording #	Page #	Recording #	Page #	Sec	Twp	Range
AMC 038711	DEER # 24	669	965			12	14N	10W
AMC 038712	DEER # 25	669	966			12	14N	10W
AMC 038713	DEER # 26	669	967			12	14N	10W
AMC 038714	DEER # 27	669	968			12	14N	10W
AMC 038715	DEER # 28	669	969			13	14N	10W
AMC 038716	DEER # 29	669	970			13	14N	10W
AMC 038717	DEER # 30	669	971			12	14N	10W
AMC 038718	DEER # 31	669	972			12	14N	10W
AMC 038719	DEER # 32	669	973			12	14N	10W
AMC 038720	DEER # 33	669	974			12	14N	10W
AMC 038721	DEER # 34	669	975			13	14N	10W
AMC 038722	DEER # 35	669	976			13	14N	10W
AMC 038723	DEER # 36	669	977			13	14N	10W
AMC 038724	DEER # 37	669	978			13	14N	10W
AMC 038725	DEER # 38	669	979			12	14N	10W
AMC 038726	DEER # 39	669	980			12	14N	10W
AMC 038727	DEER # 40	669	981			12	14N	10W
AMC 038728	DEER # 41	669	982			12	14N	10W
AMC 038729	DEER # 42	669	983			13	14N	10W
AMC 038730	DEER # 43	669	984			13	14N	10W
AMC 038731	DEER # 44	669	985			13	14N	10W
AMC 038732	DEER # 45	669	986			13	14N	10W
AMC 038733	DEER # 46	669	987			13	14N	10W
AMC 038734	DEER # 47	669	988			13	14N	10W
AMC 038735	DEER # 48	669	989			11	14N	10W
AMC 038736	DEER # 49	669	990			11	14N	10W
AMC 038737	DEER # 50	669	991			14	14N	10W
AMC 038738	DEER # 51	669	992			14	14N	10W
AMC 038739	DEER # 52	669	993			14	14N	10W
AMC 038740	DEER # 53 (RELOCATION)	695	390			13	14N	10W
AMC 038741	DEER # 54	669	995			14	14N	10W
AMC 038742	DEER # 55	669	996			14	14N	10W
AMC 038743	DEER # 56	669	997			14	14N	10W
AMC 038744	DEER # 57	669	998			14	14N	10W
AMC 038745	DEER # 58	669	999			14	14N	10W
AMC 038746	DEER # 59	670	001			14	14N	10W
AMC 038747	DEER # 60 (RELOCATION)	695	391			14	14N	10W
AMC 038748	DEER # 61	670	003			14	14N	10W
AMC 038749	DEER # 62	670	004			14	14N	10W
AMC 038750	DEER # 63	670	005			14	14N	10W
AMC 038751	DEER # 64	670	006			14	14N	10W
AMC 038767	DEER # 81	938	474			12	14N	10W

RECEIVED
 BLM, AZ STATE OFFICE
 2006 AUG 24 9:30
 PHOENIX, ARIZONA

Date: 8/22/2006

42/50

EXHIBIT A

County: Yavapai

State: AZ

BLM Serial #	Claim Name	Original Recording		Amended Recording		Sec	Twp	Range
		Recording #	Page #	Recording #	Page #			
AMC 038768	DEER # 82	938	475			12	14N	10W
AMC 038769	DEER # 83	938	476			12	14N	10W
AMC 038770	DEER # 84	938	477			12	14N	10W
AMC 061004	BONANZA	156	243	1385	655	07	14N	09W
AMC 061005	POLARIS	156	247	4214	514	08	14N	09W
AMC 062882	KEYNOTE	108	189			20	14N	09W
AMC 062883	MOON ANCHOR	076	374			19	14N	09W
AMC 062884	BIRD EYE	076	375			19	14N	09W
AMC 062885	LONGVIEW	050	191	071	025	20	14N	09W
AMC 062886	NINO	017	007			30	14N	09W
AMC 062887	QUEEN EXTENSION #1	004	538			19	14N	09W
AMC 062888	BRUCE #1	608	348			20	14N	09W
AMC 062889	BRUCE #3	608	350			19	14N	09W
AMC 062890	R & R #2	608	345			19	14N	09W
AMC 062891	JOS #5	576	129			18	14N	09W
AMC 062892	JOS #6	576	130			19	14N	09W
AMC 062893	CYPRUS NO 1	005	483	025	589	19	14N	09W
AMC 062894	CYPRUS NO 2	005	484	025	590	20	14N	09W
AMC 062895	CYPRUS NO 3	005	485	025	591	20	14N	09W
AMC 062896	CYPRUS NO. 4	013	022	049	525	20	14N	09W
AMC 062897	CYPRUS NO. 5	013	023	049	526	20	14N	09W
AMC 062898	CYPRUS NO 6	013	024	049	527	17	14N	09W
AMC 062899	CYPRUS #7	049	528			20	14N	09W
AMC 062900	CYPRUS #8	049	529			19	14N	09W
AMC 062901	CYPRUS #9	049	530			19	14N	09W
AMC 062902	CYPRUS #10	049	531			19	14N	09W
AMC 062903	CYPRUS #11	049	532			19	14N	09W
AMC 062904	CYPRUS #12	049	533			19	14N	09W
AMC 062905	CYPRUS #13	049	534			19	14N	09W
AMC 062906	CYPRUS # 14	071	024			19	14N	09W
AMC 062907	CYPRUS #15	162	190			20	14N	09W
AMC 062908	L. & W.	015	227			18	14N	09W
AMC 062909	L. & W. NO. 3	015	230			19	14N	09W
AMC 062910	L. & W. NO. 4	015	231			19	14N	09W
AMC 062911	L. & W. NO. 5	015	232			19	14N	09W
AMC 062912	BETA NO. 1	013	546			19	14N	09W
AMC 062913	BETA NO. 2	013	547			19	14N	09W
AMC 062914	BETA NO. 3	013	548			19	14N	09W
AMC 062915	PLYMOUTH	131	046			19	14N	09W
AMC 062916	PLYMOUTH EXTENSION	156	246			17	14N	09W
AMC 062917	VALENCIA	156	248			20	14N	09W
						17	14N	09W

RECEIVED
B.L.M. AZ STATE OFFICE
AUG 24 2006
PHOENIX, ARIZONA

Date: 8/22/2006

41/60

EXHIBIT A

County: Yavapai

State: AZ

BLM Serial #	Claim Name	Original Recording		Amended Recording		Sec	Twp	Range
		Recording #	Page #	Recording #	Page #			
AMC 063176	OCTAROON	144	367			14	14N	10W
AMC 063177	OCTAROON NO. 1	144	368			14	14N	10W
AMC 063178	RED MT. COPPER NO 1	358	215			14	14N	10W
AMC 063179	RED MT. COPPER NO 2	358	216			14	14N	10W
AMC 063180	RED MT. COPPER NO 3	358	217			14	14N	10W
AMC 063181	RED MT. COPPER NO 4	358	218			14	14N	10W
AMC 063182	RED MT. COPPER NO 5	358	219			14	14N	10W
AMC 063183	RED MT. COPPER NO 6	358	220			14	14N	10W
AMC 063184	RED MT. COPPER NO 7	358	221			14	14N	10W
AMC 063185	RED MT. COPPER NO 8	358	222			14	14N	10W
AMC 063186	RED MT. COPPER NO 9	358	223			23	14N	10W
AMC 063187	COPPER-RIDGE NO 1	358	206			14	14N	10W
AMC 063188	COPPER-RIDGE NO 2	358	207			15	14N	10W
AMC 063189	COPPER-RIDGE NO 3	358	208			15	14N	10W
AMC 063190	COPPER RIDGE NO 4	358	209			14	14N	10W
AMC 063191	COPPER RIDGE NO 5	358	210			15	14N	10W
AMC 063192	COPPER RIDGE NO 6	358	211			22	14N	10W
AMC 063193	COPPER RIDGE NO 7	358	212			22	14N	10W
AMC 063194	COPPER RIDGE NO 8	358	213			22	14N	10W
AMC 063195	COPPER RIDGE NO 9	358	214			22	14N	10W
AMC 063196	ISO #1	563	346			14	14N	10W
AMC 063197	ISO #2	563	347			15	14N	10W
AMC 063198	ISO #3	563	348			15	14N	10W
AMC 063199	ISO #4	563	349			15	14N	10W
AMC 063200	ISO #5	563	350			15	14N	10W
AMC 063201	ISO #6	563	351			15	14N	10W
AMC 063202	ISO #7	563	352			23	14N	10W
AMC 063203	ISO #8	563	353			23	14N	10W
AMC 063204	ISO #9	563	354			23	14N	10W
AMC 063205	ISO #10	563	355			22	14N	10W
AMC 063206	ISO #11	563	356			22	14N	10W
AMC 063207	ISO #12	563	357			22	14N	10W
AMC 063208	ISO #13	563	358			15	14N	10W
AMC 063209	ISO #14	563	359			22	14N	10W
AMC 063210	ISO #15	568	502			15	14N	10W
AMC 063211	ISO #16	568	503			15	14N	10W
AMC 063227	JLM 10	1230	885			08	14N	09W
AMC 063228	JLM 11	1230	887			08	14N	09W
AMC 063229	JLM 12	1230	889			08	14N	09W
AMC 063238	CY-28	1230	911			08	14N	09W
AMC 063249	CY-6	905	230			08	14N	09W
AMC 063250	CY-7	905	231			08	14N	09W

PHOENIX, ARIZONA
 4214 516
 2006 AUG 24 9:30
 RECEIVED BLM STATE OFFICE
 4214 517

Date: 8/22/2006

42/50

EXHIBIT A

County: Yavapai

State: AZ

BLM Serial #	Claim Name	Original Recording		Amended Recording		Sec	Twp	Range
		Recording #	Page #	Recording #	Page #			
AMC 063251	CY-8	905	232			08	14N	09W
AMC 063252	CY-9	905	233			08	14N	09W
AMC 063253	CY-10	905	234			08	14N	09W
AMC 063254	CY-11	905	235			08	14N	09W
AMC 063255	CY-12	905	236			08	14N	09W
AMC 079981	R & R #1	608	344			19	14N	09W
AMC 079982	R & R #3	608	346			18	14N	09W
AMC 079983	R & R #4	608	347			19	14N	09W
AMC 079984	BRUCE #2	608	349			19	14N	09W
AMC 079985	JOS #1	576	125			19	14N	09W
AMC 079986	JOS #2	576	126			19	14N	09W
AMC 079987	JOS #3	576	127	761	181	19	14N	09W
AMC 079988	JOS #4	576	128			19	14N	09W
AMC 079989	COMBINE NO. 2	511	463			19	14N	09W
AMC 079990	L. & W. NO. 1	015	228			18	14N	09W
AMC 079991	L. & W. NO. 2	015	229			19	14N	09W
AMC 079992	L. & W. NO. 6	015	233			19	14N	09W
AMC 079993	L. & W. FRACTION	015	226	761	182	19	14N	09W
AMC 079994	POSSIBILITIES NO. 1	015	225			19	14N	09W
AMC 131683	PONDEROSA	1385	650	4214	515	07	14N	09W
AMC 159967	BM 1	1441	332			26	15N	10W
AMC 159968	BM 2	1441	334			26	15N	10W
AMC 305766	BEV 1	2265	277			09	14N	09W
AMC 305767	BEV 2	2265	279			09	14N	09W
AMC 305768	BEV 3	2265	281			09	14N	09W
AMC 305769	BEV 4	2265	283			09	14N	09W
AMC 305770	BEV 5	2265	285			09	14N	09W
AMC 305771	BEV 6	2265	287			09	14N	09W
AMC 305772	BEV 7	2265	289			09	14N	09W
AMC 305773	BEV 8	2265	291			09	14N	09W
AMC 305774	BEV 9	2265	293			09	14N	09W
AMC 305775	BEV 10	2265	295			09	14N	09W
AMC 305776	BEV 11	2265	297			09	14N	09W
AMC 305777	BEV 12	2265	299			09	14N	09W
AMC 305778	BEV 13	2265	301			09	14N	09W
AMC 305779	BEV 14	2265	303			09	14N	09W
AMC 305780	BEV 15	2265	305			09	14N	09W
AMC 305781	BEV 16	2265	307			09	14N	09W
AMC 305782	BEV 17	2265	309			09	14N	09W
AMC 305783	BEV 18	2265	311			09	14N	09W
AMC 305784	BEV 19	2265	313			09	14N	09W
AMC 305785	BEV 20	2265	315			09	14N	09W

RECEIVED
 B.L.M. AZ STATE OFFICE
 AUG 24 2006
 PHOENIX, ARIZONA

25/50

EXHIBIT A

County: Yavapai

State: AZ

BLM Serial #	Claim Name	Original Recording		Amended Recording				
		Recording #	Page #	Recording #	Page #	Sec	Twp	Range
AMC 305786	BEV 21	2265	317			09	14N	09W
AMC 305787	BEV 22	2265	319			09	14N	09W
AMC 305788	BEV 23	2265	321			09	14N	09W
AMC 305789	BEV 24	2265	323			09	14N	09W
AMC 305790	BEV 25	2265	325			09	14N	09W
AMC 305791	BEV 26	2265	327			09	14N	09W
AMC 305792	BEV 27	2265	329			09	14N	09W
AMC 305793	BEV 28	2265	331			09	14N	09W
AMC 305794	BEV 29	2265	333			09	14N	09W
AMC 305795	BEV 30	2265	335			09	14N	09W
AMC 305796	BEV 31	2265	337			09	14N	09W
AMC 305797	BEV 32	2265	339			09	14N	09W
AMC 305798	BEV 33	2265	341			09	14N	09W
AMC 305799	BEV 34	2265	343			09	14N	09W
AMC 305800	BEV 35	2265	345			09	14N	09W
AMC 305801	BEV 36	2265	347			09	14N	09W
AMC 305802	BEV 37	2265	349			09	14N	09W
AMC 305803	BEV 38	2265	351			09	14N	09W
AMC 305804	BEV 39	2265	353			09	14N	09W
AMC 305805	BEV 40	2265	355			09	14N	09W
AMC 305806	BEV 41	2265	357			09	14N	09W
AMC 305807	BEV 42	2265	359			09	14N	09W
AMC 305808	BEV 43	2265	361			09	14N	09W
AMC 305809	BEV 44	2265	363			09	14N	09W
AMC 305810	BEV 45	2265	365			09	14N	09W
AMC 305811	BEV 46	2265	367			09	14N	09W
AMC 305812	BEV 47	2265	369			09	14N	09W
AMC 305813	BEV 48	2265	371			09	14N	09W
AMC 305814	BEV 49	2265	373			09	14N	09W
AMC 305815	BEV 50	2265	375			09	14N	09W
AMC 305816	BEV 51	2265	377			09	14N	09W
AMC 305817	BEV 52	2265	379			09	14N	09W
AMC 305818	BEV 53	2265	381			09	14N	09W
AMC 305819	BEV 54	2265	383			09	14N	09W
AMC 308466	FSM #1	2297	161			20	14N	09W
AMC 308467	FSM #2	2297	163			20	14N	09W
AMC 308468	FSM #3	2297	165			20	14N	09W
AMC 308469	FSM #4	2297	167			20	14N	09W
AMC 308470	FSM #5	2297	169			20	14N	09W
AMC 308471	FSM #6	2297	171			20	14N	09W
AMC 308472	FSM #7	2297	173			20	14N	09W
AMC 308473	JWH #1	2297	105			07	14N	09W

34

8

RECEIVED
 B.L.M. AZ STATE OFFICE
 2006 AUG 24 A 9:31
 PHOENIX, ARIZONA

42/50

EXHIBIT A

County: Yavapai

State: AZ

BLM Serial #	Claim Name	Original Recording		Amended Recording				
		Recording #	Page #	Recording #	Page #	Sec	Twp	Range
AMC 308474	JWH #2	2297	107			07	14N	09W
AMC 308475	JWH #3	2297	109			07	14N	09W
AMC 308476	JWH #4	2297	111			07	14N	09W
AMC 308477	JWH #5	2297	113			07	14N	09W
AMC 308478	JWH #6	2297	115			07	14N	09W
AMC 308479	JWH #7	2297	117			07	14N	09W
AMC 308480	JWH #8	2297	119			07	14N	09W
AMC 308481	JWH #9	2297	121			07	14N	09W
AMC 308482	JWH #10	2297	123			07	14N	09W
AMC 308483	JWH #11	2297	125			07	14N	09W
AMC 308484	JWH #12	2297	127			07	14N	09W
AMC 308485	JWH #13	2297	129			07	14N	09W
AMC 308486	JWH #14	2297	131			07	14N	09W
AMC 308487	JWH #15	2297	133			07	14N	09W
AMC 308488	JWH #16	2297	135			07	14N	09W
AMC 308489	JWH #17	2297	137			07	14N	09W
AMC 308490	JWH #18	2297	139			07	14N	09W
AMC 308491	JWH #19	2297	141			07	14N	09W
AMC 308492	JWH #20	2297	143			07	14N	09W
AMC 308493	JWH #21	2297	145			18	14N	09W
AMC 308494	JWH #22	2297	147			18	14N	09W
AMC 308495	JWH #23	2297	149			18	14N	09W
AMC 308496	JWH #24	2297	151			18	14N	09W
AMC 308497	JWH #25	2297	153			18	14N	09W
AMC 308498	JWH #26	2297	155			18	14N	09W
AMC 308499	JWH #27	2297	157			18	14N	09W
AMC 308500	JWH #28	2297	159			18	14N	09W
AMC 308501	JWH #29	2298	320			13	14N	10W
AMC 308502	JWH #30	2298	322			13	14N	10W
AMC 308503	JWH #31	2298	324			18	14N	09W
AMC 308504	JWH #32	2298	326			18	14N	09W
AMC 308505	JWH #33	2298	328			18	14N	09W
AMC 308506	JWH #34	2298	330			18	14N	09W
AMC 308507	JWH #35	2298	332			18	14N	09W
AMC 308508	JWH #36	2298	334			18	14N	09W
AMC 308509	JWH #37	2298	336			18	14N	09W
AMC 308510	JWH #38	2298	338			13	14N	10W
AMC 308511	JWH #39	2298	340			13	14N	10W
AMC 308512	JWH #40	2298	342			13	14N	10W
AMC 308513	JWH #41	2298	344			18	14N	09W
AMC 308514	JWH #42	2298	346			18	14N	09W
AMC 308515	JWH #43	2298	348			18	14N	09W

42

RECEIVED
 B.L.M. AZ STATE OFFICE
 2006 AUG 24 9:31
 PHOENIX, ARIZONA

42/41

EXHIBIT A

County: Yavapai

State: AZ

BLM Serial #	Claim Name	Original Recording		Amended Recording		Sec	Twp	Range
		Recording #	Page #	Recording #	Page #			
AMC 308516	JWH #44	2298	350			18	14N	09W
AMC 308517	JWH #45	2298	352			18	14N	09W
AMC 308518	JWH #46	2298	354			18	14N	09W
AMC 308519	JWH #47	2298	356			18	14N	09W
AMC 308520	JWH #48	2298	358			18	14N	09W
AMC 308521	JWH #49	2298	360			13	14N	10W
AMC 308522	JWH #50	2298	362			13	14N	10W
AMC 308523	JWH #51	2298	364			18	14N	09W
AMC 308524	JWH #52	2298	366			18	14N	09W
AMC 308525	JWH #53	2298	368			18	14N	09W
AMC 308526	JWH #54	2298	370			18	14N	09W
AMC 308527	JWH #55	2298	372			18	14N	09W
AMC 308528	JWH #56	2298	374			18	14N	09W
AMC 308529	JWH #57	2298	376			18	14N	09W
AMC 308530	JWH #58	2298	378			18	14N	09W
AMC 308531	JWH #59	2298	380			18	14N	09W
AMC 308532	JWH #60	2298	382			19	14N	09W
AMC 308533	JWH #61	2298	384			19	14N	09W
AMC 308534	JWH #62	2298	386			19	14N	09W
AMC 308535	JWH #63	2298	388			19	14N	09W
AMC 308536	JWH #64	2298	390			19	14N	09W
AMC 308537	JWH #65	2298	392			19	14N	09W
AMC 308538	JWH #66	2298	394			19	14N	09W
AMC 308539	JWH #67	2298	396			19	14N	09W
AMC 308540	JWH #68	2298	398			19	14N	09W
AMC 308541	JWH #69	2298	400			24	14N	10W
AMC 308542	JWH #70	2298	402			24	14N	10W
AMC 308543	JWH #71	2298	404			24	14N	10W
AMC 308544	JWH #72	2298	406			24	14N	10W
AMC 308545	JWH #73	2298	408			24	14N	10W
AMC 308546	JWH #74	2298	410			24	14N	10W
AMC 308547	JWH #75	2298	412			24	14N	10W
AMC 308548	JWH #76	2298	414			24	14N	10W
AMC 308549	JWH #77	2298	416			24	14N	10W
AMC 317120	LAW 1	2407	887			28	15N	10W
AMC 317121	LAW 2	2407	889			28	15N	10W
AMC 317122	LAW 3	2407	891			28	15N	10W
AMC 317123	LAW 4	2407	893			28	15N	10W
AMC 317124	LAW 5	2407	895			33	15N	10W
AMC 317125	LAW 6	2407	897			33	15N	10W
AMC 317126	LAW 7	2407	899			33	15N	10W
AMC 317127	LAW 8	2407	901			33	15N	10W

31

PHOENIX, ARIZONA
 2006 AUG 24 9:31
 RECEIVED B.L.M. AZ STATE OFFICE

42/50

EXHIBIT A

County: Yavapai

State: AZ

BLM Serial #	Claim Name	Original Recording		Amended Recording		
		Recording #	Page #	Recording #	Page #	Sec Twp Range
AMC 317128	LAW 9	2407	903			33 15N 10W
AMC 317129	LAW 10	2407	905			33 15N 10W
AMC 317130	LAW 11	2407	907			33 15N 10W
AMC 317131	LAW 12	2407	909			33 15N 10W
AMC 317132	LAW 13	2407	911			28 15N 10W
AMC 317133	LAW 14	2407	913			28 15N 10W
AMC 317134	LAW 15	2407	915			28 15N 10W
AMC 317135	LAW 16	2407	917			28 15N 10W
AMC 317136	LAW 17	2407	919			33 15N 10W
AMC 317137	LAW 18	2407	921			33 15N 10W
AMC 317138	LAW 19	2407	923			33 15N 10W
AMC 317139	LAW 20	2407	925			33 15N 10W
AMC 317140	LAW 21	2407	927			33 15N 10W
AMC 317141	LAW 22	2407	929			33 15N 10W
AMC 317142	LAW 23	2407	931			33 15N 10W
AMC 317143	LAW 24	2407	933			33 15N 10W
AMC 317144	LAW 25	2407	934			28 15N 10W
AMC 317145	LAW 26	2407	936			28 15N 10W
AMC 317146	LAW 27	2407	938			28 15N 10W
AMC 317147	LAW 28	2407	940			28 15N 10W
AMC 317148	LAW 29	2407	942			28 15N 10W
AMC 317149	LAW 30	2407	943			28 15N 10W
AMC 317150	LAW 31	2407	945			28 15N 10W
AMC 317151	LAW 32	2407	947			28 15N 10W
AMC 317152	LAW 33	2407	949			33 15N 10W
AMC 317153	LAW 34	2407	951			33 15N 10W
AMC 317154	LAW 35	2407	953			33 15N 10W
AMC 317155	LAW 36	2407	955			33 15N 10W
AMC 317156	LAW 37	2407	957			33 15N 10W
AMC 317157	LAW 38	2407	959			33 15N 10W
AMC 317158	LAW 39	2407	961			33 15N 10W
AMC 317159	LAW 40	2407	963			33 15N 10W
AMC 317160	LAW 41	2407	965			28 15N 10W
AMC 317161	LAW 42	2407	967			28 15N 10W
AMC 317162	LAW 43	2407	969			28 15N 10W
AMC 317163	LAW 44	2407	971			28 15N 10W
AMC 317164	LAW 45	2407	973			28 15N 10W
AMC 317165	LAW 46	2407	975			28 15N 10W
AMC 317166	LAW 47	2407	977			28 15N 10W
AMC 317167	LAW 48	2407	979			28 15N 10W
AMC 317168	LAW 49	2407	981			33 15N 10W
AMC 317169	LAW 50	2407	983			33 15N 10W

PHOENIX, ARIZONA

2006 AUG 24 A 9:31

RECEIVED
BLM AZ STATE OFFICE

Handwritten initials/signature

EXHIBIT A

County: Yavapai

State: AZ

BLM Serial #	Claim Name	Original Recording		Amended Recording				
		Recording #	Page #	Recording #	Page #	Sec	Twp	Range
AMC 317170	LAW 51	2407	985			33	15N	10W
AMC 317171	LAW 52	2407	987			33	15N	10W
AMC 317172	LAW 53	2407	989			33	15N	10W
AMC 317173	LAW 54	2407	991			33	15N	10W
AMC 317174	LAW 55	2407	993			33	15N	10W
AMC 317175	LAW 56	2407	995			33	15N	10W
AMC 317176	LAW 57	2407	997			28	15N	10W
AMC 317177	LAW 58	2407	999			28	15N	10W
AMC 317178	LAW 59	2408	1			28	15N	10W
AMC 317179	LAW 60	2408	3			28	15N	10W
AMC 317180	LAW 61	2408	5			28	15N	10W
AMC 317181	LAW 62	2408	7			28	15N	10W
AMC 317182	LAW 63	2408	9			28	15N	10W
AMC 317183	LAW 64	2408	11			28	15N	10W
AMC 317184	LAW 65	2408	13			33	15N	10W
AMC 317185	LAW 66	2408	15			33	15N	10W
AMC 317186	LAW 67	2408	17			33	15N	10W
AMC 317187	LAW 68	2408	19			33	15N	10W
AMC 317188	LAW 69	2408	21			33	15N	10W
AMC 317189	LAW 70	2408	23			33	15N	10W
AMC 317190	LAW 71	2408	25			33	15N	10W
AMC 317191	LAW 72	2408	27			33	15N	10W
AMC 317192	LAW 73	2408	29			28	15N	10W
AMC 317193	LAW 74	2408	31			28	15N	10W
AMC 317194	LAW 75	2408	33			28	15N	10W
AMC 317195	LAW 76	2408	35			28	15N	10W
AMC 317196	LAW 77	2408	37			28	15N	10W
AMC 317197	LAW 78	2408	39			28	15N	10W
AMC 317198	LAW 79	2408	41			28	15N	10W
AMC 317199	LAW 80	2408	43			28	15N	10W
AMC 317200	LAW 81	2408	45			33	15N	10W
AMC 317201	LAW 82	2408	47			33	15N	10W
AMC 317202	LAW 83	2408	49			33	15N	10W
AMC 317203	LAW 84	2408	51			33	15N	10W
AMC 317204	LAW 85	2408	53			33	15N	10W
AMC 317205	LAW 86	2408	55			33	15N	10W
AMC 317206	LAW 87	2408	57			33	15N	10W
AMC 317207	LAW 88	2408	59			33	15N	10W
AMC 317208	LAW 89	2408	61			28	15N	10W
AMC 317209	LAW 90	2408	63			28	15N	10W
AMC 317210	LAW 91	2408	65			28	15N	10W
AMC 317211	LAW 92	2408	67			28	15N	10W

PHOENIX, ARIZONA
 2006 AUG 24 A 9:31
 RECEIVED B.L.M. STATE OFFICE

42/50

EXHIBIT A

County: Yavapai

State: AZ

BLM Serial #	Claim Name	Original Recording		Amended Recording		Sec	Twp	Range
		Recording #	Page #	Recording #	Page #			
AMC 317212	LAW 93	2408	69			28	15N	10W
AMC 317213	LAW 94	2408	71			28	15N	10W
AMC 317214	LAW 95	2408	73			28	15N	10W
AMC 317215	LAW 96	2408	75			28	15N	10W
AMC 317216	LAW 97	2408	77			33	15N	10W
AMC 317217	LAW 98	2408	79			33	15N	10W
AMC 317218	LAW 99	2408	81			33	15N	10W
AMC 317219	LAW 100	2408	83			33	15N	10W
AMC 317220	LAW 101	2408	85			33	15N	10W
AMC 317221	LAW 102	2408	87			33	15N	10W
AMC 317222	LAW 103	2408	89			33	15N	10W
AMC 317223	LAW 104	2408	91			33	15N	10W
AMC 317224	LAW 105	2408	93			28	15N	10W
AMC 317225	LAW 106	2408	95			28	15N	10W
AMC 317226	LAW 107	2408	97			28	15N	10W
AMC 317227	LAW 108	2408	99			28	15N	10W
AMC 317228	LAW 109	2408	101			28	15N	10W
AMC 317229	LAW 110	2408	103			28	15N	10W
AMC 317230	LAW 111	2408	105			28	15N	10W
AMC 317231	LAW 112	2408	107			28	15N	10W
AMC 317232	LAW 113	2408	109			33	15N	10W
AMC 317233	LAW 114	2408	111			33	15N	10W
AMC 317234	LAW 115	2408	113			33	15N	10W
AMC 317235	LAW 116	2408	115			33	15N	10W
AMC 317236	LAW 117	2408	117			33	15N	10W
AMC 317237	LAW 118	2408	119			33	15N	10W
AMC 317238	LAW 119	2408	121			33	15N	10W
AMC 317239	LAW 120	2408	123			33	15N	10W
AMC 317240	LAW 121	2408	125			27	15N	10W
AMC 317241	LAW 122	2408	127			27	15N	10W
AMC 317242	LAW 123	2408	129			27	15N	10W
AMC 317243	LAW 124	2408	131			27	15N	10W
AMC 317244	LAW 125	2408	133			27	15N	10W
AMC 317245	LAW 126	2408	135			27	15N	10W
AMC 317246	LAW 127	2408	137			27	15N	10W
AMC 317247	LAW 128	2408	139			27	15N	10W
AMC 317248	LAW 129	2408	141			34	15N	10W
AMC 317249	LAW 130	2408	143			34	15N	10W
AMC 317250	LAW 131	2408	145			34	15N	10W
AMC 317251	LAW 132	2408	147			34	15N	10W
AMC 317252	LAW 133	2408	149			34	15N	10W
AMC 317253	LAW 134	2408	151			34	15N	10W

PHOENIX, ARIZONA

2006 AUG 24 9 31 AM

RECEIVED BLM AZ STATE OFFICE

112/50

EXHIBIT A

County: Yavapai

State: AZ

BLM Serial #	Claim Name	Original Recording		Amended Recording				
		Recording #	Page #	Recording #	Page #	Sec	Twp	Range
AMC 317254	LAW 135	2408	153			34	15N	10W
AMC 317255	LAW 136	2408	155			34	15N	10W
AMC 317256	LAW 137	2408	157			34	15N	10W
AMC 317257	LAW 138	2408	159			34	15N	10W
AMC 317258	LAW 139	2408	161			34	15N	10W
AMC 317259	LAW 140	2408	163			34	15N	10W
AMC 317260	LAW 141	2408	165			34	15N	10W
AMC 317261	LAW 142	2408	167			34	15N	10W
AMC 317262	LAW 143	2408	169			34	15N	10W
AMC 317263	LAW 144	2408	171			34	15N	10W
AMC 317268	LAW 149	2408	181			34	15N	10W
AMC 317269	LAW 150	2408	183			34	15N	10W
AMC 317270	LAW 151	2408	185			34	15N	10W
AMC 317271	LAW 152	2408	187			34	15N	10W
AMC 317276	LAW 157	2408	197			34	15N	10W
AMC 317277	LAW 158	2408	199			34	15N	10W
AMC 317278	LAW 159	2408	201			34	15N	10W
AMC 317279	LAW 160	2408	203			34	15N	10W
AMC 317284	LAW 165	2408	213			35	15N	10W
AMC 317285	LAW 166	2408	215			35	15N	10W
AMC 317286	LAW 167	2408	217			35	15N	10W
AMC 317287	LAW 168	2408	219			35	15N	10W
AMC 317292	LAW 173	2408	229			35	15N	10W
AMC 317293	LAW 174	2408	231			35	15N	10W
AMC 317294	LAW 175	2408	233			35	15N	10W
AMC 317295	LAW 176	2408	235			35	15N	10W
AMC 317296	LAW 177	2408	237			35	15N	10W
AMC 317297	LAW 178	2408	239			35	15N	10W
AMC 317298	LAW 179	2408	241			35	15N	10W
AMC 317299	LAW 180	2408	243			35	15N	10W
AMC 317300	LAW 181	2408	245			35	15N	10W
AMC 317301	LAW 182	2408	247			35	15N	10W
AMC 317302	LAW 183	2408	249			35	15N	10W
AMC 317303	LAW 184	2408	251			35	15N	10W
AMC 317304	LAW 185	2408	253			35	15N	10W
AMC 317305	LAW 186	2408	255			35	15N	10W
AMC 317306	LAW 187	2408	257			35	15N	10W
AMC 317307	LAW 188	2408	259			35	15N	10W
AMC 317308	LAW 189	2408	261			35	15N	10W
AMC 317309	LAW 190	2408	263			35	15N	10W
AMC 317310	LAW 191	2408	265			35	15N	10W
AMC 317311	LAW 192	2408	267			35	15N	10W

PHOENIX, ARIZONA

AUG 24 9:31

RECEIVED BLM, AZ STATE OFFICE

Date: 8/22/2006

Page: 12 of 15

42/50

EXHIBIT A

County: Yavapai

State: AZ

BLM Serial #	Claim Name	Original Recording		Amended Recording				
		Recording #	Page #	Recording #	Page #	Sec	Twp	Range
AMC 317312	LAW 193	2408	269			26	15N	10W
AMC 317313	LAW 194	2408	271			26	15N	10W
AMC 317314	LAW 195	2408	273			26	15N	10W
AMC 317315	LAW 196	2408	275			26	15N	10W
AMC 317316	LAW 197	2408	277			35	15N	10W
AMC 317317	LAW 198	2408	279			35	15N	10W
AMC 317318	LAW 199	2408	281			35	15N	10W
AMC 317319	LAW 200	2408	283			35	15N	10W
AMC 317320	LAW 201	2408	285			35	15N	10W
AMC 317321	LAW 202	2408	287			35	15N	10W
AMC 317322	LAW 203	2408	289			35	15N	10W
AMC 317323	LAW 204	2408	291			35	15N	10W
AMC 317324	LAW 205	2408	293			35	15N	10W
AMC 317325	LAW 206	2408	295			26	15N	10W
AMC 317326	LAW 207	2408	297			26	15N	10W
AMC 317327	LAW 208	2408	299			26	15N	10W
AMC 317328	LAW 209	2408	301			35	15N	10W
AMC 317329	LAW 210	2408	303			35	15N	10W
AMC 317330	LAW 211	2408	305			35	15N	10W
AMC 317331	LAW 212	2408	307			35	15N	10W
AMC 317332	LAW 213	2408	309			35	15N	10W
AMC 317333	LAW 214	2408	311			35	15N	10W
AMC 317334	LAW 215	2408	313			35	15N	10W
AMC 317335	LAW 216	2408	315			26	15N	10W
AMC 317336	LAW 217	2408	317			26	15N	10W
AMC 317337	LAW 218	2408	319			26	15N	10W
AMC 317338	LAW 219	2408	321			26	15N	10W
AMC 317339	LAW 220	2408	323			26	15N	10W
AMC 317340	LAW 221	2408	325			35	15N	10W
AMC 317341	LAW 222	2408	327			35	15N	10W
AMC 317342	LAW 223	2408	329			35	15N	10W
AMC 317343	LAW 224	2408	331			35	15N	10W
AMC 317344	LAW 225	2408	333			35	15N	10W
AMC 317345	LAW 226	2408	335			35	15N	10W
AMC 317346	LAW 227	2408	337			35	15N	10W
AMC 317347	LAW 228	2408	339			26	15N	10W
AMC 317348	LAW 229	2408	341			26	15N	10W
AMC 317349	LAW 230	2408	343			26	15N	10W
AMC 317350	LAW 231	2408	345			26	15N	10W
AMC 317351	LAW 232	2408	347			26	15N	10W
AMC 317352	LAW 233	2408	349			35	15N	10W
AMC 317353	LAW 234	2408	351			35	15N	10W

PHOENIX, ARIZONA
 2006 AUG 24 A 9: 31
 RECEIVED
 BLM, AZ STATE OFFICE

Date: 8/22/2006

42/50

EXHIBIT A

County: Yavapai

State: AZ

BLM Serial #	Claim Name	Original Recording		Amended Recording		
		Recording #	Page #	Recording #	Page #	Sec Twp Range
AMC 317354	LAW 235	2408	353			35 15N 10W
AMC 317355	LAW 236	2408	355			35 15N 10W
AMC 317356	LAW 237	2408	357			35 15N 10W
AMC 317357	LAW 238	2408	359			35 15N 10W
AMC 317358	LAW 239	2408	361			35 15N 10W
AMC 317359	LAW 240	2408	363			35 15N 10W
AMC 322631	JWH 80	2494	611			07 14N 09W
AMC 322632	JWH 81	2494	613			07 14N 09W
AMC 322633	JWH 82	2494	615			07 14N 09W
AMC 322634	JWH 83	2494	617			07 14N 09W
AMC 362070	KIM-1	4166	88			09 14N 09W
AMC 362071	KIM-2	4166	89			09 14N 09W
AMC 362072	KIM-3	4166	90			09 14N 09W
AMC 362073	KIM-4	4166	91			09 14N 09W
AMC 362074	KIM-5	4166	92			09 14N 09W
AMC 362075	KIM-6	4166	93			09 14N 09W
AMC 362076	KIM-7	4166	94			09 14N 09W
AMC 362077	KIM-8	4166	95			09 14N 09W
AMC 362078	KIM-9	4166	96			09 14N 09W
AMC 362079	KIM-10	4166	97			09 14N 09W
AMC 362080	KIM-11	4166	98			09 14N 09W
AMC 362081	KIM-12	4166	99			09 14N 09W
AMC 362082	KIM-13	4166	100			09 14N 09W
AMC 362083	KIM-14	4166	101			09 14N 09W
AMC 362084	KIM-15	4166	102			09 14N 09W
AMC 362085	KIM-16	4166	103			09 14N 09W
AMC 362086	KIM-17	4166	104			08 14N 09W
AMC 362087	KIM-18	4166	105			08 14N 09W
AMC 362088	KIM-19	4166	106			08 14N 09W
AMC 362089	KIM-20	4166	107			08 14N 09W
AMC 362090	KIM-21	4166	108			08 14N 09W
AMC 362091	KIM-22	4166	109			08 14N 09W
AMC 362092	KIM-23	4166	110			08 14N 09W
AMC 362093	KIM-24	4166	111			08 14N 09W
AMC 362094	KIM-25	4166	112			08 14N 09W
AMC 362095	KIM-26	4166	113			08 14N 09W
AMC 362096	KIM-27	4166	114			08 14N 09W
AMC 362097	KIM-28	4166	115			08 14N 09W
AMC 362098	KIM-29	4166	116			08 14N 09W
AMC 362099	KIM-30	4166	117			08 14N 09W
AMC 362100	KIM-31	4166	118			09 14N 09W
AMC 362101	KIM-32	4166	119			09 14N 09W

PHOENIX, ARIZONA
 AUG 24 9:31 AM
 RECEIVED
 BLM AZ STATE OFFICE

Date: 8/22/2006

42/50

EXHIBIT A

County: Yavapai

State: AZ

BLM Serial #	Claim Name	Original Recording		Amended Recording				
		Recording #	Page #	Recording #	Page #	Sec	Twp	Range
AMC 362102	KIM-33	4166	120			09	14N	09W
AMC 364582	WP-1	4214	518			08	14N	09W
AMC 364583	WP-2	4214	519			08	14N	09W
AMC 364584	WP-3	4214	520			08	14N	09W
AMC 364585	WP-4	4214	521			08	14N	09W
AMC 364586	WP-5	4214	522			08	14N	09W
AMC 364587	WP-6	4214	523			08	14N	09W
AMC 364588	WP-7	4214	524			08	14N	09W
AMC 364595	WP-14	4214	531			08	14N	09W
AMC 364596	WP-15	4214	532			08	14N	09W
AMC 364597	WP-16	4214	533			08	14N	09W
AMC 364598	WP-17	4214	534			08	14N	09W
AMC 364599	WP-18	4214	535			08	14N	09W
AMC 364600	WP-19	4214	536			08	14N	09W
AMC 364601	WP-20	4214	537			08	14N	09W
AMC 364602	WP-21	4214	538			08	14N	09W
AMC 364603	WP-22	4214	539			08	14N	09W
AMC 366982	WP-23	4302	834			08	14N	09W
AMC 366983	WP-24	4302	835			08	14N	09W
AMC 366984	WP-25	4302	836			08	14N	09W
AMC 366985	WP-26	4302	837			08	14N	09W
AMC 366986	WP-27	4302	838			08	14N	09W
AMC 366987	WP-28	4302	839			08	14N	09W
Total # Of Claims: 610								

RECEIVED
 B.L.M. AZ STATE OFFICE
 2006 AUG 24 A 9: 31
 PHOENIX, ARIZONA

23/50

United States Department of the Interior
Bureau of Land Management
 BUSINESS & SUPPORT SVCS DIV
 ONE N CENTRAL AVE
 PHOENIX, AZ 85004 -2203
 Phone: (602) 417-9200

Receipt

No: 1342537

Transaction #: 1387769		ENTERED INTO COMPUTER SEP 13 2006 <i>FB</i>
Date of Transaction: 08/24/2006		
CUSTOMER:	PHELPS DODGE CORPORATION ONE N CENTRAL AVE PHOENIX, AZ 85004	

LINE #	QTY	DESCRIPTION	REMARKS	UNIT PRICE	TOTAL
1	1.00	LOCATABLE MINERALS / MINING CLAIMS-NOT NEW-UNADJUD, ONE AUTH NO. ONLY / MINING CLAIM MONEY RECEIVED (455) CASES: AMC31840/\$76250.00	MAINT 2007 (610)	- n/a -	76250.00
TOTAL:					\$76,250.00

PAYMENT INFORMATION			
1	AMOUNT:	\$76,250.00	POSTMARKED: N/A
	TYPE:	CHECK	RECEIVED: 08/24/2006
	CHECK NO:	544891	
	NAME:	PHELPS DODGE CORPORATION ONE N CENTRAL AVE PHOENIX AZ 85004	

REMARKS

This receipt was generated by the automated BLM Collections and Billing System and is a paper representation of a portion of the official electronic record contained therein.

Message:

610 ROWS RETRIEVED

CBS Export Results Report

Include Resolved Records

Record Status

- Error Records (E/M/I)
- Accepted Records (A/W)
- "On Hold" Records (H)
- All Records (for s/n or receipt nr)
- Exported, No Results From CBS
- New (not yet exported)

Enter export Date (mm/dd/yyyy)

ALL

Serial Number match (optional)

Receipt Nr (optional)

1342537

Export Nr (exclusive)

LR2000 User (defaults to login)

ALL

Query

Reset

Search Criteria Responsible Ar

User (U,X)

Programme

All (U,P,X)

User

August 15, 2005

After recording, return to:
Phelps Dodge Exploration Corporation
Attn: D. Stillwell
1 North Central Avenue
Phoenix, AZ 85004

Bureau of Land Management
Department of the Interior
222 N. Central Avenue
Phoenix, AZ 85004

AMC 31840	AMC 305766
AMC 38688	AMC 308466
AMC 61004	AMC 317126
AMC 62882	AMC 322634
AMC 63137	AMC 362070
AMC 79981	AMC 364582
AMC 131683	
AMC 159967	

2005

NOTICE OF INTENT TO HOLD MINING CLAIMS AND PAYMENT OF BLM MAINTENANCE FEE

Re: Payment of Annual Claim Maintenance Fee

Dear Sir or Madam:


This will serve as notice that Phelps Dodge Bagdad, Inc., formerly known as Cyprus Bagdad Copper Corporation, whose address for purposes of this filing is Land and Water Department, One North Central Ave., 17th Floor, Phoenix, Arizona 85004, intends to hold the mining claims and/or mill sites described on Exhibit A attached hereto for the assessment year ending at 12 o'clock, noon, on September 1, 2006 by payment of the annual maintenance fee of \$125 per claim or site. Payment of such amount is made herewith for such assessment year for each of the claims and sites, the name, and BLM serial number with the book and page or index number of recording of the location notice in the official records of Yavapai County, Arizona, of which, is set forth on Exhibit A attached hereto and by this reference incorporated herein.

Donald A. Stillwell
Donald A. Stillwell for
Phelps Dodge Bagdad, Inc.

State of Arizona)
) ss.
County of Maricopa)

RECEIVED
BLM, AZ STATE OFFICE
2005 AUG 16 P 2:00
PHOENIX, ARIZONA

The foregoing instrument was acknowledged before me on 16th August, 2005 by Donald A. Stillwell, on behalf of Phelps Dodge Bagdad, Inc.



Allison L. Porter
Notary Public
My commission expires: Nov 7, 2006

ENTERED IN COMPUTER
22 8/22/05

EXHIBIT A

County: Yavapai

State: AZ

BLM Serial #	Claim Name	Original Recording		Amended Recording				
		Recording #	Page #	Recording #	Page #	Sec	Twp	Range
AMC 031840	RS 129	1185	243			34	15N	10W
AMC 031841	RS 130	1185	245			34	15N	10W
AMC 031842	RS 131	1185	247			34	15N	10W
AMC 031843	RS 132	1185	249			34	15N	10W
AMC 031844	RS 133	1185	251			34	15N	10W
AMC 031845	RS 134	1185	253			34	15N	10W
AMC 031846	RS 135	1185	255			34	15N	10W
AMC 031847	RS 136	1185	257			34	15N	10W
AMC 031856	RS 145	1185	275			34	15N	10W
AMC 031857	RS 146	1185	277			34	15N	10W
AMC 031858	RS 147	1185	279			34	15N	10W
AMC 031859	RS 148	1185	281			34	15N	10W
AMC 031860	RS 149	1185	283			34	15N	10W
AMC 031861	RS 150	1185	285			34	15N	10W
AMC 031862	RS 151	1185	287			34	15N	10W
AMC 031863	RS 152	1185	289			34	15N	10W
AMC 031872	RS 165	1185	307			34	15N	10W
AMC 031873	RS 166	1185	309			34	15N	10W
AMC 031874	RS 167	1185	311			34	15N	10W
AMC 031875	RS 168	1185	313			34	15N	10W
AMC 031884	RS 181	1185	331			34	15N	10W
AMC 031885	RS 182	1185	333			34	15N	10W
AMC 031886	RS 183	1185	335			34	15N	10W
AMC 031887	RS 184	1185	337			34	15N	10W
AMC 031896	RS 197	1185	355			34	15N	10W
AMC 031897	RS 198	1185	357			34	15N	10W
AMC 031898	RS 199	1185	359			34	15N	10W
AMC 031899	RS 200	1185	361			34	15N	10W
AMC 031900	RS 213	1185	363			34	15N	10W
AMC 031901	RS 214	1185	365			34	15N	10W
AMC 031902	RS 215	1185	367			34	15N	10W
AMC 031903	RS 216	1185	369			34	15N	10W
AMC 038690	DEER NO. 3	580	730			12	14N	10W
AMC 038691	DEER NO. 4	580	731			12	14N	10W
AMC 038692	DEER NO. 5	580	732			12	14N	10W
AMC 038693	DEER NO. 6	580	733			12	14N	10W
AMC 038694	DEER NO. 7A	1202	282			12	14N	10W
AMC 038695	DEER NO. 8A	1202	284			12	14N	10W
AMC 038696	DEER NO. 9	580	881			12	14N	10W
AMC 038708	DEER # 21	669	962			12	14N	10W
AMC 038709	DEER # 22	669	963			12	14N	10W
AMC 038710	DEER # 23	669	964			12	14N	10W

Date: 8/15/2005

Page: 1 of 15

ENTERED IN COMPUTER

8/22/05

42/50

RECEIVED
 B.L.M. AZ STATE OFFICE
 2:00 P 16 AUG 2005
 PHOENIX, ARIZONA

EXHIBIT A

County: Yavapai

State: AZ

BLM Serial #	Claim Name	Original Recording		Amended Recording				
		Recording #	Page #	Recording #	Page #	Sec	Twp	Range
AMC 038711	DEER # 24	669	965			12	14N	10W
AMC 038712	DEER # 25	669	966			12	14N	10W
AMC 038713	DEER # 26	669	967			12	14N	10W
AMC 038714	DEER # 27	669	968			12	14N	10W
AMC 038715	DEER # 28	669	969			13	14N	10W
AMC 038716	DEER # 29	669	970			13	14N	10W
AMC 038717	DEER # 30	669	971			12	14N	10W
AMC 038718	DEER # 31	669	972			12	14N	10W
AMC 038719	DEER # 32	669	973			12	14N	10W
AMC 038720	DEER # 33	669	974			12	14N	10W
AMC 038721	DEER # 34	669	975			13	14N	10W
AMC 038722	DEER # 35	669	976			13	14N	10W
AMC 038723	DEER # 36	669	977			13	14N	10W
AMC 038724	DEER # 37	669	978			13	14N	10W
AMC 038725	DEER # 38	669	979			12	14N	10W
AMC 038726	DEER # 39	669	980			12	14N	10W
AMC 038727	DEER # 40	669	981			12	14N	10W
AMC 038728	DEER # 41	669	982			12	14N	10W
AMC 038729	DEER # 42	669	983			13	14N	10W
AMC 038730	DEER # 43	669	984			13	14N	10W
AMC 038731	DEER # 44	669	985			13	14N	10W
AMC 038732	DEER # 45	669	986			13	14N	10W
AMC 038733	DEER # 46	669	987			13	14N	10W
AMC 038734	DEER # 47	669	988			13	14N	10W
AMC 038735	DEER # 48	669	989			11	14N	10W
AMC 038736	DEER # 49	669	990			11	14N	10W
AMC 038737	DEER # 50	669	991			14	14N	10W
AMC 038738	DEER # 51	669	992			14	14N	10W
AMC 038739	DEER # 52	669	993			14	14N	10W
AMC 038740	DEER # 53 (RELOCATION)	695	390			13	14N	10W
AMC 038741	DEER # 54	669	995			14	14N	10W
AMC 038742	DEER # 55	669	996			14	14N	10W
AMC 038743	DEER # 56	669	997			14	14N	10W
AMC 038744	DEER # 57	669	998			14	14N	10W
AMC 038745	DEER # 58	669	999			14	14N	10W
AMC 038746	DEER # 59	670	001			14	14N	10W
AMC 038747	DEER # 60 (RELOCATION)	695	391			14	14N	10W
AMC 038748	DEER # 61	670	003			14	14N	10W
AMC 038749	DEER # 62	670	004			14	14N	10W
AMC 038750	DEER # 63	670	005			14	14N	10W
AMC 038751	DEER # 64	670	006			14	14N	10W
AMC 038767	DEER # 81	938	474			12	14N	10W

Date: 8/15/2005

Page: 2 of 15

RECEIVED
 B.L.M. AZ STATE OFFICE
 2005 AUG 16 P 1:59
 PHOENIX, ARIZONA

ENTERED IN COMPUTER
 RE 8/22/05

42/5

EXHIBIT A

County: Yavapai

State: AZ

BLM Serial #	Claim Name	Original Recording		Amended Recording		Sec	Twp	Range
		Recording #	Page #	Recording #	Page #			
AMC 038768	DEER # 82	938	475			12	14N	10W
AMC 038769	DEER # 83	938	476			12	14N	10W
AMC 038770	DEER # 84	938	477			12	14N	10W
AMC 061004	BONANZA	156	243	1385	655	07	14N	09W
AMC 061005	POLARIS	156	247	4214	514	08	14N	09W
AMC 062882	KEYNOTE	108	189			20	14N	09W
AMC 062883	MOON ANCHOR	076	374			19	14N	09W
AMC 062884	BIRD EYE	076	375			19	14N	09W
						20	14N	09W
AMC 062885	LONGVIEW	050	191	071	025	30	14N	09W
AMC 062886	NINO	017	007			19	14N	09W
AMC 062887	QUEEN EXTENSION #1	004	538			20	14N	09W
AMC 062888	BRUCE #1	608	348			19	14N	09W
AMC 062889	BRUCE #3	608	350			19	14N	09W
AMC 062890	R & R #2	608	345			18	14N	09W
AMC 062891	JOS #5	576	129			19	14N	09W
AMC 062892	JOS #6	576	130			19	14N	09W
AMC 062893	CYPRUS NO 1	005	483	025	589	20	14N	09W
AMC 062894	CYPRUS NO 2	005	484	025	590	20	14N	09W
AMC 062895	CYPRUS NO 3	005	485	025	591	20	14N	09W
AMC 062896	CYPRUS NO. 4	013	022	049	525	20	14N	09W
AMC 062897	CYPRUS NO. 5	013	023	049	526	17	14N	09W
AMC 062898	CYPRUS NO 6	013	024	049	527	20	14N	09W
AMC 062899	CYPRUS #7	049	528			19	14N	09W
AMC 062900	CYPRUS #8	049	529			19	14N	09W
AMC 062901	CYPRUS #9	049	530			19	14N	09W
AMC 062902	CYPRUS #10	049	531			19	14N	09W
AMC 062903	CYPRUS #11	049	532			19	14N	09W
AMC 062904	CYPRUS #12	049	533			19	14N	09W
AMC 062905	CYPRUS #13	049	534			19	14N	09W
AMC 062906	CYPRUS # 14	071	024			20	14N	09W
AMC 062907	CYPRUS #15	162	190			18	14N	09W
AMC 062908	L. & W.	015	227			19	14N	09W
AMC 062909	L. & W. NO. 3	015	230			19	14N	09W
AMC 062910	L. & W. NO. 4	015	231			19	14N	09W
AMC 062911	L. & W. NO. 5	015	232			19	14N	09W
AMC 062912	BETA NO. 1	013	546			19	14N	09W
AMC 062913	BETA NO. 2	013	547	025	588	19	14N	09W
AMC 062914	BETA NO. 3	013	548			19	14N	09W
AMC 062915	PLYMOUTH	131	046			17	14N	09W
AMC 062916	PLYMOUTH EXTENSION	156	246			20	14N	09W
AMC 062917	VALENTINE	156	248			17	14N	09W

Date: 8/15/2005

Page: 3 of 15

RECEIVED
B.L.M. AZ STATE OFFICE
PHOENIX, ARIZONA
2005 AUG 19 1:59 PM
RE 8/22/05

41/51

EXHIBIT A

County: Yavapai

State: AZ

BLM Serial #	Claim Name	Original Recording		Amended Recording				
		Recording #	Page #	Recording #	Page #	Sec	Twp	Range
AMC 063176	OCTAROON	144	367			14	14N	10W
AMC 063177	OCTAROON NO. 1	144	368			14	14N	10W
AMC 063178	RED MT. COPPER NO 1	358	215			14	14N	10W
AMC 063179	RED MT. COPPER NO 2	358	216			14	14N	10W
AMC 063180	RED MT. COPPER NO 3	358	217			14	14N	10W
AMC 063181	RED MT. COPPER NO 4	358	218			14	14N	10W
AMC 063182	RED MT. COPPER NO 5	358	219			14	14N	10W
AMC 063183	RED MT. COPPER NO 6	358	220			14	14N	10W
AMC 063184	RED MT. COPPER NO 7	358	221			14	14N	10W
AMC 063185	RED MT. COPPER NO 8	358	222			14	14N	10W
AMC 063186	RED MT. COPPER NO 9	358	223			23	14N	10W
AMC 063187	COPPER-RIDGE NO 1	358	206			14	14N	10W
AMC 063188	COPPER-RIDGE NO 2	358	207			15	14N	10W
AMC 063189	COPPER-RIDGE NO 3	358	208			15	14N	10W
AMC 063190	COPPER RIDGE NO 4	358	209			14	14N	10W
AMC 063191	COPPER RIDGE NO 5	358	210			15	14N	10W
AMC 063192	COPPER RIDGE NO 6	358	211			22	14N	10W
AMC 063193	COPPER RIDGE NO 7	358	212			22	14N	10W
AMC 063194	COPPER RIDGE NO 8	358	213			22	14N	10W
AMC 063195	COPPER RIDGE NO 9	358	214			22	14N	10W
AMC 063196	ISO #1	563	346			14	14N	10W
AMC 063197	ISO #2	563	347			15	14N	10W
AMC 063198	ISO #3	563	348			15	14N	10W
AMC 063199	ISO #4	563	349			15	14N	10W
AMC 063200	ISO #5	563	350			15	14N	10W
AMC 063201	ISO #6	563	351			15	14N	10W
AMC 063202	ISO #7	563	352			23	14N	10W
AMC 063203	ISO #8	563	353			23	14N	10W
AMC 063204	ISO #9	563	354			23	14N	10W
AMC 063205	ISO #10	563	355			22	14N	10W
AMC 063206	ISO #11	563	356			22	14N	10W
AMC 063207	ISO #12	563	357			22	14N	10W
AMC 063208	ISO #13	563	358			15	14N	10W
AMC 063209	ISO #14	563	359			22	14N	10W
AMC 063210	ISO #15	568	502			15	14N	10W
AMC 063211	ISO #16	568	503			15	14N	10W
AMC 063227	JLM 10	1230	885	4214	516	08	14N	09W
AMC 063228	JLM 11	1230	887			08	14N	09W
AMC 063229	JLM 12	1230	889			08	14N	09W
AMC 063236	CY-1 (AMENDED)	905	225	1230	903	08	14N	09W
AMC 063238	CY-28	1230	911			08	14N	09W
AMC 063249	CY-6	905	230	4214	517	08	14N	09W

PHOENIX, ARIZONA

2005 AUG 16 P 1:59

RECEIVED BLM AZ STATE OFFICE

Date: 8/15/2005

Page: 4 of 15

RECEIVED
 8/22/05
 42/51

EXHIBIT A

County: Yavapai

State: AZ

BLM Serial #	Claim Name	Original Recording		Amended Recording		Sec	Twp	Range
		Recording #	Page #	Recording #	Page #			
AMC 063250	CY-7	905	231			08	14N	09W
AMC 063251	CY-8	905	232			08	14N	09W
AMC 063252	CY-9	905	233			08	14N	09W
AMC 063253	CY-10	905	234			08	14N	09W
AMC 063254	CY-11	905	235			08	14N	09W
AMC 063255	CY-12	905	236			08	14N	09W
AMC 079981	R & R #1	608	344			19	14N	09W
AMC 079982	R & R #3	608	346			18	14N	09W
AMC 079983	R & R #4	608	347			19	14N	09W
AMC 079984	BRUCE #2	608	349			19	14N	09W
AMC 079985	JOS #1	576	125			19	14N	09W
AMC 079986	JOS #2	576	126			19	14N	09W
AMC 079987	JOS #3	576	127	761	181	19	14N	09W
AMC 079988	JOS #4	576	128			19	14N	09W
AMC 079989	COMBINE NO. 2	511	463			18	14N	09W
AMC 079990	L. & W. NO. 1	015	228			19	14N	09W
AMC 079991	L. & W. NO. 2	015	229			19	14N	09W
AMC 079992	L. & W. NO. 6	015	233			19	14N	09W
AMC 079993	L. & W. FRACTION	015	226	761	182	19	14N	09W
AMC 079994	POSSIBILITIES NO. 1	015	225			19	14N	09W
AMC 131683	PONDEROSA	1385	650	4214	515	07	14N	09W
AMC 159967	BM 1	1441	332			26	15N	10W
AMC 159968	BM 2	1441	334			26	15N	10W
AMC 305766	BEV 1	2265	277			09	14N	09W
AMC 305767	BEV 2	2265	279			09	14N	09W
AMC 305768	BEV 3	2265	281			09	14N	09W
AMC 305769	BEV 4	2265	283			09	14N	09W
AMC 305770	BEV 5	2265	285			09	14N	09W
AMC 305771	BEV 6	2265	287			09	14N	09W
AMC 305772	BEV 7	2265	289			09	14N	09W
AMC 305773	BEV 8	2265	291			09	14N	09W
AMC 305774	BEV 9	2265	293			09	14N	09W
AMC 305775	BEV 10	2265	295			09	14N	09W
AMC 305776	BEV 11	2265	297			09	14N	09W
AMC 305777	BEV 12	2265	299			09	14N	09W
AMC 305778	BEV 13	2265	301			09	14N	09W
AMC 305779	BEV 14	2265	303			09	14N	09W
AMC 305780	BEV 15	2265	305			09	14N	09W
AMC 305781	BEV 16	2265	307			09	14N	09W
AMC 305782	BEV 17	2265	309			09	14N	09W
AMC 305783	BEV 18	2265	311			09	14N	09W
AMC 305784	BEV 19	2265	313			09	14N	09W

Date: 8/15/2005

Page: 5 of 15

RECEIVED
 B.L.M. AZ STATE OFFICE
 2005 AUG 16 P 1:59
 PHOENIX, ARIZONA

ENTERED IN COMPUTER
 8/22/05

42/c

EXHIBIT A

County: Yavapai

State: AZ

BLM Serial #	Claim Name	Original Recording		Amended Recording				
		Recording #	Page #	Recording #	Page #	Sec	Twp	Range
AMC 305785	BEV 20	2265	315			09	14N	09W
AMC 305786	BEV 21	2265	317			09	14N	09W
AMC 305787	BEV 22	2265	319			09	14N	09W
AMC 305788	BEV 23	2265	321			09	14N	09W
AMC 305789	BEV 24	2265	323			09	14N	09W
AMC 305790	BEV 25	2265	325			09	14N	09W
AMC 305791	BEV 26	2265	327			09	14N	09W
AMC 305792	BEV 27	2265	329			09	14N	09W
AMC 305793	BEV 28	2265	331			09	14N	09W
AMC 305794	BEV 29	2265	333			09	14N	09W
AMC 305795	BEV 30	2265	335			09	14N	09W
AMC 305796	BEV 31	2265	337			09	14N	09W
AMC 305797	BEV 32	2265	339			09	14N	09W
AMC 305798	BEV 33	2265	341			09	14N	09W
AMC 305799	BEV 34	2265	343			09	14N	09W
AMC 305800	BEV 35	2265	345			09	14N	09W
AMC 305801	BEV 36	2265	347			09	14N	09W
AMC 305802	BEV 37	2265	349			09	14N	09W
AMC 305803	BEV 38	2265	351			09	14N	09W
AMC 305804	BEV 39	2265	353			09	14N	09W
AMC 305805	BEV 40	2265	355			09	14N	09W
AMC 305806	BEV 41	2265	357			09	14N	09W
AMC 305807	BEV 42	2265	359			09	14N	09W
AMC 305808	BEV 43	2265	361			09	14N	09W
AMC 305809	BEV 44	2265	363			09	14N	09W
AMC 305810	BEV 45	2265	365			09	14N	09W
AMC 305811	BEV 46	2265	367			09	14N	09W
AMC 305812	BEV 47	2265	369			09	14N	09W
AMC 305813	BEV 48	2265	371			09	14N	09W
AMC 305814	BEV 49	2265	373			09	14N	09W
AMC 305815	BEV 50	2265	375			09	14N	09W
AMC 305816	BEV 51	2265	377			09	14N	09W
AMC 305817	BEV 52	2265	379			09	14N	09W
AMC 305818	BEV 53	2265	381			09	14N	09W
AMC 305819	BEV 54	2265	383			09	14N	09W
AMC 308466	FSM #1	2297	161			20	14N	09W
AMC 308467	FSM #2	2297	163			20	14N	09W
AMC 308468	FSM #3	2297	165			20	14N	09W
AMC 308469	FSM #4	2297	167			20	14N	09W
AMC 308470	FSM #5	2297	169			20	14N	09W
AMC 308471	FSM #6	2297	171			20	14N	09W
AMC 308472	FSM #7	2297	173			20	14N	09W

Date: 8/15/2005

Page: 6 of 15

RECEIVED
 B.L.M. AZ STATE OFFICE
 2005 AUG 16 P 1:59
 PHOENIX, ARIZONA

ENTERED IN COMPUTER
 RE 8/22/05

42/51

EXHIBIT A

County: Yavapai

State: AZ

BLM Serial #	Claim Name	Original Recording		Amended Recording				
		Recording #	Page #	Recording #	Page #	Sec	Twp	Range
AMC 308473	JWH #1	2297	105			07	14N	09W
AMC 308474	JWH #2	2297	107			07	14N	09W
AMC 308475	JWH #3	2297	109			07	14N	09W
AMC 308476	JWH #4	2297	111			07	14N	09W
AMC 308477	JWH #5	2297	113			07	14N	09W
AMC 308478	JWH #6	2297	115			07	14N	09W
AMC 308479	JWH #7	2297	117			07	14N	09W
AMC 308480	JWH #8	2297	119			07	14N	09W
AMC 308481	JWH #9	2297	121			07	14N	09W
AMC 308482	JWH #10	2297	123			07	14N	09W
AMC 308483	JWH #11	2297	125			07	14N	09W
AMC 308484	JWH #12	2297	127			07	14N	09W
AMC 308485	JWH #13	2297	129			07	14N	09W
AMC 308486	JWH #14	2297	131			07	14N	09W
AMC 308487	JWH #15	2297	133			07	14N	09W
AMC 308488	JWH #16	2297	135			07	14N	09W
AMC 308489	JWH #17	2297	137			07	14N	09W
AMC 308490	JWH #18	2297	139			07	14N	09W
AMC 308491	JWH #19	2297	141			07	14N	09W
AMC 308492	JWH #20	2297	143			07	14N	09W
AMC 308493	JWH #21	2297	145			18	14N	09W
AMC 308494	JWH #22	2297	147			18	14N	09W
AMC 308495	JWH #23	2297	149			18	14N	09W
AMC 308496	JWH #24	2297	151			18	14N	09W
AMC 308497	JWH #25	2297	153			18	14N	09W
AMC 308498	JWH #26	2297	155			18	14N	09W
AMC 308499	JWH #27	2297	157			18	14N	09W
AMC 308500	JWH #28	2297	159			18	14N	09W
AMC 308501	JWH #29	2298	320			13	14N	10W
AMC 308502	JWH #30	2298	322			13	14N	10W
AMC 308503	JWH #31	2298	324			18	14N	09W
AMC 308504	JWH #32	2298	326			18	14N	09W
AMC 308505	JWH #33	2298	328			18	14N	09W
AMC 308506	JWH #34	2298	330			18	14N	09W
AMC 308507	JWH #35	2298	332			18	14N	09W
AMC 308508	JWH #36	2298	334			18	14N	09W
AMC 308509	JWH #37	2298	336			18	14N	09W
AMC 308510	JWH #38	2298	338			13	14N	10W
AMC 308511	JWH #39	2298	340			13	14N	10W
AMC 308512	JWH #40	2298	342			13	14N	10W
AMC 308513	JWH #41	2298	344			18	14N	09W
AMC 308514	JWH #42	2298	346			18	14N	09W

Date: 8/15/2005

Page: 7 of 15

PHOENIX, ARIZONA

2005 AUG 16 P 1:59

RECEIVED B.L.M. AZ STATE OFFICE

ENTERED IN COMPUTER
8/22/05

42/8

EXHIBIT A

County: Yavapai

State: AZ

BLM Serial #	Claim Name	Original Recording		Amended Recording				
		Recording #	Page #	Recording #	Page #	Sec	Twp	Range
AMC 308515	JWH #43	2298	348			18	14N	09W
AMC 308516	JWH #44	2298	350			18	14N	09W
AMC 308517	JWH #45	2298	352			18	14N	09W
AMC 308518	JWH #46	2298	354			18	14N	09W
AMC 308519	JWH #47	2298	356			18	14N	09W
AMC 308520	JWH #48	2298	358			18	14N	09W
AMC 308521	JWH #49	2298	360			13	14N	10W
AMC 308522	JWH #50	2298	362			13	14N	10W
AMC 308523	JWH #51	2298	364			18	14N	09W
AMC 308524	JWH #52	2298	366			18	14N	09W
AMC 308525	JWH #53	2298	368			18	14N	09W
AMC 308526	JWH #54	2298	370			18	14N	09W
AMC 308527	JWH #55	2298	372			18	14N	09W
AMC 308528	JWH #56	2298	374			18	14N	09W
AMC 308529	JWH #57	2298	376			18	14N	09W
AMC 308530	JWH #58	2298	378			18	14N	09W
AMC 308531	JWH #59	2298	380			18	14N	09W
AMC 308532	JWH #60	2298	382			19	14N	09W
AMC 308533	JWH #61	2298	384			19	14N	09W
AMC 308534	JWH #62	2298	386			19	14N	09W
AMC 308535	JWH #63	2298	388			19	14N	09W
AMC 308536	JWH #64	2298	390			19	14N	09W
AMC 308537	JWH #65	2298	392			19	14N	09W
AMC 308538	JWH #66	2298	394			19	14N	09W
AMC 308539	JWH #67	2298	396			19	14N	09W
AMC 308540	JWH #68	2298	398			19	14N	09W
AMC 308541	JWH #69	2298	400			24	14N	10W
AMC 308542	JWH #70	2298	402			24	14N	10W
AMC 308543	JWH #71	2298	404			24	14N	10W
AMC 308544	JWH #72	2298	406			24	14N	10W
AMC 308545	JWH #73	2298	408			24	14N	10W
AMC 308546	JWH #74	2298	410			24	14N	10W
AMC 308547	JWH #75	2298	412			24	14N	10W
AMC 308548	JWH #76	2298	414			24	14N	10W
AMC 308549	JWH #77	2298	416			24	14N	10W
AMC 317120	LAW 1	2407	887			28	15N	10W
AMC 317121	LAW 2	2407	889			28	15N	10W
AMC 317122	LAW 3	2407	891			28	15N	10W
AMC 317123	LAW 4	2407	893			28	15N	10W
AMC 317124	LAW 5	2407	895			33	15N	10W
AMC 317125	LAW 6	2407	897			33	15N	10W
AMC 317126	LAW 7	2407	899			33	15N	10W

PHOENIX, ARIZONA

2005 AUG 16 P 1:59

RECEIVED BLM, AZ STATE OFFICE

Date: 8/15/2005

Page: 8 of 15

ENTERED IN COMPUTER

5/22/05

42/50

EXHIBIT A

County: Yavapai

State: AZ

BLM Serial #	Claim Name	Original Recording		Amended Recording				
		Recording #	Page #	Recording #	Page #	Sec	Twp	Range
AMC 317127	LAW 8	2407	901			33	15N	10W
AMC 317128	LAW 9	2407	903			33	15N	10W
AMC 317129	LAW 10	2407	905			33	15N	10W
AMC 317130	LAW 11	2407	907			33	15N	10W
AMC 317131	LAW 12	2407	909			33	15N	10W
AMC 317132	LAW 13	2407	911			28	15N	10W
AMC 317133	LAW 14	2407	913			28	15N	10W
AMC 317134	LAW 15	2407	915			28	15N	10W
AMC 317135	LAW 16	2407	917			28	15N	10W
AMC 317136	LAW 17	2407	919			33	15N	10W
AMC 317137	LAW 18	2407	921			33	15N	10W
AMC 317138	LAW 19	2407	923			33	15N	10W
AMC 317139	LAW 20	2407	925			33	15N	10W
AMC 317140	LAW 21	2407	927			33	15N	10W
AMC 317141	LAW 22	2407	929			33	15N	10W
AMC 317142	LAW 23	2407	931			33	15N	10W
AMC 317143	LAW 24	2407	933			33	15N	10W
AMC 317144	LAW 25	2407	934			28	15N	10W
AMC 317145	LAW 26	2407	936			28	15N	10W
AMC 317146	LAW 27	2407	938			28	15N	10W
AMC 317147	LAW 28	2407	940			28	15N	10W
AMC 317148	LAW 29	2407	942			28	15N	10W
AMC 317149	LAW 30	2407	943			28	15N	10W
AMC 317150	LAW 31	2407	945			28	15N	10W
AMC 317151	LAW 32	2407	947			28	15N	10W
AMC 317152	LAW 33	2407	949			33	15N	10W
AMC 317153	LAW 34	2407	951			33	15N	10W
AMC 317154	LAW 35	2407	953			33	15N	10W
AMC 317155	LAW 36	2407	955			33	15N	10W
AMC 317156	LAW 37	2407	957			33	15N	10W
AMC 317157	LAW 38	2407	959			33	15N	10W
AMC 317158	LAW 39	2407	961			33	15N	10W
AMC 317159	LAW 40	2407	963			33	15N	10W
AMC 317160	LAW 41	2407	965			28	15N	10W
AMC 317161	LAW 42	2407	967			28	15N	10W
AMC 317162	LAW 43	2407	969			28	15N	10W
AMC 317163	LAW 44	2407	971			28	15N	10W
AMC 317164	LAW 45	2407	973			28	15N	10W
AMC 317165	LAW 46	2407	975			28	15N	10W
AMC 317166	LAW 47	2407	977			28	15N	10W
AMC 317167	LAW 48	2407	979			28	15N	10W
AMC 317168	LAW 49	2407	981			33	15N	10W

RECEIVED
 B.L.M. AZ STATE OFFICE
 2005 AUG 19 P 1:59
 PHOENIX, ARIZONA

Date: 8/15/2005

Page: 9 of 15

ENTERED IN COMPUTER
 RE 8/22/05

EXHIBIT A

County: Yavapai

State: AZ

BLM Serial #	Claim Name	Original Recording		Amended Recording			Twp	Range
		Recording #	Page #	Recording #	Page #	Sec		
AMC 317169	LAW 50	2407	983			33	15N	10W
AMC 317170	LAW 51	2407	985			33	15N	10W
AMC 317171	LAW 52	2407	987			33	15N	10W
AMC 317172	LAW 53	2407	989			33	15N	10W
AMC 317173	LAW 54	2407	991			33	15N	10W
AMC 317174	LAW 55	2407	993			33	15N	10W
AMC 317175	LAW 56	2407	995			33	15N	10W
AMC 317176	LAW 57	2407	997			28	15N	10W
AMC 317177	LAW 58	2407	999			28	15N	10W
AMC 317178	LAW 59	2408	1			28	15N	10W
AMC 317179	LAW 60	2408	3			28	15N	10W
AMC 317180	LAW 61	2408	5			28	15N	10W
AMC 317181	LAW 62	2408	7			28	15N	10W
AMC 317182	LAW 63	2408	9			28	15N	10W
AMC 317183	LAW 64	2408	11			28	15N	10W
AMC 317184	LAW 65	2408	13			33	15N	10W
AMC 317185	LAW 66	2408	15			33	15N	10W
AMC 317186	LAW 67	2408	17			33	15N	10W
AMC 317187	LAW 68	2408	19			33	15N	10W
AMC 317188	LAW 69	2408	21			33	15N	10W
AMC 317189	LAW 70	2408	23			33	15N	10W
AMC 317190	LAW 71	2408	25			33	15N	10W
AMC 317191	LAW 72	2408	27			33	15N	10W
AMC 317192	LAW 73	2408	29			28	15N	10W
AMC 317193	LAW 74	2408	31			28	15N	10W
AMC 317194	LAW 75	2408	33			28	15N	10W
AMC 317195	LAW 76	2408	35			28	15N	10W
AMC 317196	LAW 77	2408	37			28	15N	10W
AMC 317197	LAW 78	2408	39			28	15N	10W
AMC 317198	LAW 79	2408	41			28	15N	10W
AMC 317199	LAW 80	2408	43			28	15N	10W
AMC 317200	LAW 81	2408	45			33	15N	10W
AMC 317201	LAW 82	2408	47			33	15N	10W
AMC 317202	LAW 83	2408	49			33	15N	10W
AMC 317203	LAW 84	2408	51			33	15N	10W
AMC 317204	LAW 85	2408	53			33	15N	10W
AMC 317205	LAW 86	2408	55			33	15N	10W
AMC 317206	LAW 87	2408	57			33	15N	10W
AMC 317207	LAW 88	2408	59			33	15N	10W
AMC 317208	LAW 89	2408	61			28	15N	10W
AMC 317209	LAW 90	2408	63			28	15N	10W
AMC 317210	LAW 91	2408	65			28	15N	10W

PHOENIX, ARIZONA
 RECEIVED
 B.L.M. AZ STATE OFFICE
 2005 AUG 16 1:59 PM

Date: 8/15/2005

Page: 10 of 15

ENTERED IN COMPUTER 42/51
 RE 8/22/05

EXHIBIT A

County: Yavapai

State: AZ

BLM Serial #	Claim Name	Original Recording		Amended Recording				
		Recording #	Page #	Recording #	Page #	Sec	Twp	Range
AMC 317211	LAW 92	2408	67			28	15N	10W
AMC 317212	LAW 93	2408	69			28	15N	10W
AMC 317213	LAW 94	2408	71			28	15N	10W
AMC 317214	LAW 95	2408	73			28	15N	10W
AMC 317215	LAW 96	2408	75			28	15N	10W
AMC 317216	LAW 97	2408	77			33	15N	10W
AMC 317217	LAW 98	2408	79			33	15N	10W
AMC 317218	LAW 99	2408	81			33	15N	10W
AMC 317219	LAW 100	2408	83			33	15N	10W
AMC 317220	LAW 101	2408	85			33	15N	10W
AMC 317221	LAW 102	2408	87			33	15N	10W
AMC 317222	LAW 103	2408	89			33	15N	10W
AMC 317223	LAW 104	2408	91			33	15N	10W
AMC 317224	LAW 105	2408	93			28	15N	10W
AMC 317225	LAW 106	2408	95			28	15N	10W
AMC 317226	LAW 107	2408	97			28	15N	10W
AMC 317227	LAW 108	2408	99			28	15N	10W
AMC 317228	LAW 109	2408	101			28	15N	10W
AMC 317229	LAW 110	2408	103			28	15N	10W
AMC 317230	LAW 111	2408	105			28	15N	10W
AMC 317231	LAW 112	2408	107			28	15N	10W
AMC 317232	LAW 113	2408	109			33	15N	10W
AMC 317233	LAW 114	2408	111			33	15N	10W
AMC 317234	LAW 115	2408	113			33	15N	10W
AMC 317235	LAW 116	2408	115			33	15N	10W
AMC 317236	LAW 117	2408	117			33	15N	10W
AMC 317237	LAW 118	2408	119			33	15N	10W
AMC 317238	LAW 119	2408	121			33	15N	10W
AMC 317239	LAW 120	2408	123			33	15N	10W
AMC 317240	LAW 121	2408	125			27	15N	10W
AMC 317241	LAW 122	2408	127			27	15N	10W
AMC 317242	LAW 123	2408	129			27	15N	10W
AMC 317243	LAW 124	2408	131			27	15N	10W
AMC 317244	LAW 125	2408	133			27	15N	10W
AMC 317245	LAW 126	2408	135			27	15N	10W
AMC 317246	LAW 127	2408	137			27	15N	10W
AMC 317247	LAW 128	2408	139			27	15N	10W
AMC 317248	LAW 129	2408	141			34	15N	10W
AMC 317249	LAW 130	2408	143			34	15N	10W
AMC 317250	LAW 131	2408	145			34	15N	10W
AMC 317251	LAW 132	2408	147			34	15N	10W
AMC 317252	LAW 133	2408	149			34	15N	10W

Date: 8/15/2005

Page: 11 of 15
ENTERED IN COMPUTER

50/22/05

42/8

RECEIVED
 B.L.M. AZ STATE OFFICE
 2005 AUG 16 P 1:59
 PHOENIX, ARIZONA

EXHIBIT A

County: Yavapai

State: AZ

BLM Serial #	Claim Name	Original Recording		Amended Recording			Twp	Range
		Recording #	Page #	Recording #	Page #	Sec		
AMC 317253	LAW 134	2408	151			34	15N	10W
AMC 317254	LAW 135	2408	153			34	15N	10W
AMC 317255	LAW 136	2408	155			34	15N	10W
AMC 317256	LAW 137	2408	157			34	15N	10W
AMC 317257	LAW 138	2408	159			34	15N	10W
AMC 317258	LAW 139	2408	161			34	15N	10W
AMC 317259	LAW 140	2408	163			34	15N	10W
AMC 317260	LAW 141	2408	165			34	15N	10W
AMC 317261	LAW 142	2408	167			34	15N	10W
AMC 317262	LAW 143	2408	169			34	15N	10W
AMC 317263	LAW 144	2408	171			34	15N	10W
AMC 317268	LAW 149	2408	181			34	15N	10W
AMC 317269	LAW 150	2408	183			34	15N	10W
AMC 317270	LAW 151	2408	185			34	15N	10W
AMC 317271	LAW 152	2408	187			34	15N	10W
AMC 317276	LAW 157	2408	197			34	15N	10W
AMC 317277	LAW 158	2408	199			34	15N	10W
AMC 317278	LAW 159	2408	201			34	15N	10W
AMC 317279	LAW 160	2408	203			34	15N	10W
AMC 317284	LAW 165	2408	213			35	15N	10W
AMC 317285	LAW 166	2408	215			35	15N	10W
AMC 317286	LAW 167	2408	217			35	15N	10W
AMC 317287	LAW 168	2408	219			35	15N	10W
AMC 317292	LAW 173	2408	229			35	15N	10W
AMC 317293	LAW 174	2408	231			35	15N	10W
AMC 317294	LAW 175	2408	233			35	15N	10W
AMC 317295	LAW 176	2408	235			35	15N	10W
AMC 317296	LAW 177	2408	237			35	15N	10W
AMC 317297	LAW 178	2408	239			35	15N	10W
AMC 317298	LAW 179	2408	241			35	15N	10W
AMC 317299	LAW 180	2408	243			35	15N	10W
AMC 317300	LAW 181	2408	245			35	15N	10W
AMC 317301	LAW 182	2408	247			35	15N	10W
AMC 317302	LAW 183	2408	249			35	15N	10W
AMC 317303	LAW 184	2408	251			35	15N	10W
AMC 317304	LAW 185	2408	253			35	15N	10W
AMC 317305	LAW 186	2408	255			35	15N	10W
AMC 317306	LAW 187	2408	257			35	15N	10W
AMC 317307	LAW 188	2408	259			35	15N	10W
AMC 317308	LAW 189	2408	261			35	15N	10W
AMC 317309	LAW 190	2408	263			35	15N	10W
AMC 317310	LAW 191	2408	265			35	15N	10W

PHOENIX, ARIZONA

2005 AUG 16 P 1:58

RECEIVED B.L.M. AZ STATE OFFICE

Date: 8/15/2005

Page: 12 of 15
ENTERED IN COMPUTER

RE 8/22/05

/s/

EXHIBIT A

County: Yavapai

State: AZ

BLM Serial #	Claim Name	Original Recording		Amended Recording				
		Recording #	Page #	Recording #	Page #	Sec	Twp	Range
AMC 317311	LAW 192	2408	267			35	15N	10W
AMC 317312	LAW 193	2408	269			26	15N	10W
AMC 317313	LAW 194	2408	271			26	15N	10W
AMC 317314	LAW 195	2408	273			26	15N	10W
AMC 317315	LAW 196	2408	275			26	15N	10W
AMC 317316	LAW 197	2408	277			35	15N	10W
AMC 317317	LAW 198	2408	279			35	15N	10W
AMC 317318	LAW 199	2408	281			35	15N	10W
AMC 317319	LAW 200	2408	283			35	15N	10W
AMC 317320	LAW 201	2408	285			35	15N	10W
AMC 317321	LAW 202	2408	287			35	15N	10W
AMC 317322	LAW 203	2408	289			35	15N	10W
AMC 317323	LAW 204	2408	291			35	15N	10W
AMC 317324	LAW 205	2408	293			26	15N	10W
AMC 317325	LAW 206	2408	295			26	15N	10W
AMC 317326	LAW 207	2408	297			26	15N	10W
AMC 317327	LAW 208	2408	299			35	15N	10W
AMC 317328	LAW 209	2408	301			35	15N	10W
AMC 317329	LAW 210	2408	303			35	15N	10W
AMC 317330	LAW 211	2408	305			35	15N	10W
AMC 317331	LAW 212	2408	307			35	15N	10W
AMC 317332	LAW 213	2408	309			35	15N	10W
AMC 317333	LAW 214	2408	311			35	15N	10W
AMC 317334	LAW 215	2408	313			35	15N	10W
AMC 317335	LAW 216	2408	315			26	15N	10W
AMC 317336	LAW 217	2408	317			26	15N	10W
AMC 317337	LAW 218	2408	319			26	15N	10W
AMC 317338	LAW 219	2408	321			26	15N	10W
AMC 317339	LAW 220	2408	323			35	15N	10W
AMC 317340	LAW 221	2408	325			35	15N	10W
AMC 317341	LAW 222	2408	327			35	15N	10W
AMC 317342	LAW 223	2408	329			35	15N	10W
AMC 317343	LAW 224	2408	331			35	15N	10W
AMC 317344	LAW 225	2408	333			35	15N	10W
AMC 317345	LAW 226	2408	335			35	15N	10W
AMC 317346	LAW 227	2408	337			35	15N	10W
AMC 317347	LAW 228	2408	339			26	15N	10W
AMC 317348	LAW 229	2408	341			26	15N	10W
AMC 317349	LAW 230	2408	343			26	15N	10W
AMC 317350	LAW 231	2408	345			26	15N	10W
AMC 317351	LAW 232	2408	347			26	15N	10W
AMC 317352	LAW 233	2408	349			35	15N	10W

Date: 8/15/2005

Page: 13 of 15

RECEIVED
BLM, AZ STATE OFFICE
2005 AUG 19 P 1:58
PHOENIX, ARIZONA

ENTERED IN COMPUTER

RS 8/22/05 kx/s

EXHIBIT A

County: Yavapai

State: AZ

BLM Serial #	Claim Name	Original Recording		Amended Recording		
		Recording #	Page #	Recording #	Page #	Sec Twp Range
AMC 317353	LAW 234	2408	351			35 15N 10W
AMC 317354	LAW 235	2408	353			35 15N 10W
AMC 317355	LAW 236	2408	355			35 15N 10W
AMC 317356	LAW 237	2408	357			35 15N 10W
AMC 317357	LAW 238	2408	359			35 15N 10W
AMC 317358	LAW 239	2408	361			35 15N 10W
AMC 317359	LAW 240	2408	363			35 15N 10W
AMC 322631	JWH 80	2494	611			07 14N 09W
AMC 322632	JWH 81	2494	613			07 14N 09W
AMC 322633	JWH 82	2494	615			07 14N 09W
AMC 322634	JWH 83	2494	617			07 14N 09W
AMC 362070	KIM-1	4166	88			09 14N 09W
AMC 362071	KIM-2	4166	89			09 14N 09W
AMC 362072	KIM-3	4166	90			09 14N 09W
AMC 362073	KIM-4	4166	91			09 14N 09W
AMC 362074	KIM-5	4166	92			09 14N 09W
AMC 362075	KIM-6	4166	93			09 14N 09W
AMC 362076	KIM-7	4166	94			09 14N 09W
AMC 362077	KIM-8	4166	95			09 14N 09W
AMC 362078	KIM-9	4166	96			09 14N 09W
AMC 362079	KIM-10	4166	97			09 14N 09W
AMC 362080	KIM-11	4166	98			09 14N 09W
AMC 362081	KIM-12	4166	99			09 14N 09W
AMC 362082	KIM-13	4166	100			09 14N 09W
AMC 362083	KIM-14	4166	101			09 14N 09W
AMC 362084	KIM-15	4166	102			09 14N 09W
AMC 362085	KIM-16	4166	103			09 14N 09W
AMC 362086	KIM-17	4166	104			08 14N 09W
AMC 362087	KIM-18	4166	105			08 14N 09W
AMC 362088	KIM-19	4166	106			08 14N 09W
AMC 362089	KIM-20	4166	107			08 14N 09W
AMC 362090	KIM-21	4166	108			08 14N 09W
AMC 362091	KIM-22	4166	109			08 14N 09W
AMC 362092	KIM-23	4166	110			08 14N 09W
AMC 362093	KIM-24	4166	111			08 14N 09W
AMC 362094	KIM-25	4166	112			08 14N 09W
AMC 362095	KIM-26	4166	113			08 14N 09W
AMC 362096	KIM-27	4166	114			08 14N 09W
AMC 362097	KIM-28	4166	115			08 14N 09W
AMC 362098	KIM-29	4166	116			08 14N 09W
AMC 362099	KIM-30	4166	117			08 14N 09W
AMC 362100	KIM-31	4166	118			09 14N 09W

Date: 8/15/2005

Page: 14 of 15

ENTERED IN COMPUTER

RE 8/22/05

RECEIVED
 B.L.M. AZ STATE OFFICE
 2005 AUG 16 P 1:58
 PHOENIX, ARIZONA

EXHIBIT A

County: Yavapai

State: AZ

BLM Serial #	Claim Name	Original Recording		Amended Recording				
		Recording #	Page #	Recording #	Page #	Sec	Twp	Range
AMC 362101	KIM-32	4166	119			09	14N	09W
AMC 362102	KIM-33	4166	120			09	14N	09W
AMC 364582	WP-1	4214	518			08	14N	09W
AMC 364583	WP-2	4214	519			08	14N	09W
AMC 364584	WP-3	4214	520			08	14N	09W
AMC 364585	WP-4	4214	521			08	14N	09W
AMC 364586	WP-5	4214	522			08	14N	09W
AMC 364587	WP-6	4214	523			08	14N	09W
AMC 364588	WP-7	4214	524			08	14N	09W
AMC 364595	WP-14	4214	531			08	14N	09W
AMC 364596	WP-15	4214	532			08	14N	09W
AMC 364597	WP-16	4214	533			08	14N	09W
AMC 364598	WP-17	4214	534			08	14N	09W
AMC 364599	WP-18	4214	535			08	14N	09W
AMC 364600	WP-19	4214	536			08	14N	09W
AMC 364601	WP-20	4214	537			08	14N	09W
AMC 364602	WP-21	4214	538			08	14N	09W
AMC 364603	WP-22	4214	539			08	14N	09W
Total # Of Claims: 605								

RECEIVED
 B.L.M. AZ STATE OFFICE
 2005 AUG 16 P 1:58
 PHOENIX, ARIZONA

Date: 8/15/2005

Page: 15 of 15
 ENTERED IN COMPUTER

22 8/22/05

18/5

United States Department of the Interior
Bureau of Land Management
 BUSINESS & SUPPORT SVCS DIV
 222 N CENTRAL AVE
 PHOENIX, AZ 85004 -2203
 Phone: (602) 417-9200

Receipt	
No:	1130232

Transaction #: 1169276	
Date of Transaction: 08/16/2005	
CUSTOMER:	PHELPS DODGE CORPORATION ONE N CENTRAL AVE PHOENIX, AZ 85004

LINE #	QTY	DESCRIPTION	REMARKS	UNIT PRICE	TOTAL
1	1.00	LOCATABLE MINERALS / MINING CLAIMS-NOT NEW-UNADJUD, ONE AUTH NO. ONLY / MINING CLAIM MONEY RECEIVED (455) CASES: AMC31840/\$75625.00	MAINT 2006 (605)	- n/a -	75625.00
TOTAL:					\$75,625.00

PAYMENT INFORMATION			
1	AMOUNT:	\$75,625.00	POSTMARKED: N/A
	TYPE:	CHECK	RECEIVED: 08/16/2005
	CHECK NO:	503919	
	NAME:	PHELPS DODGE CORPORATION ONE N CENTRAL AVE PHOENIX AZ 85004	

REMARKS

This receipt was generated by the automated BLM Collections and Billing System and is a paper representation of a portion of the official electronic record contained therein.

322631
 362070
 38688
 61004
 63137
 62882

August 4, 2004

Bureau of Land Management
 Department of the Interior
 222 North Central Avenue
 Phoenix, Arizona 85004-2203

595 cl x 125 = 79981
 \$ 74,375.00 TR

2004 AUG - 4 A 10: 53
 PHOENIX, ARIZONA
 RECEIVED
 B.L.M. AZ STATE OFFICE

131683
 159967
 305766
 308466
 317120
 31840
 SC

NOTICE OF INTENT TO HOLD MINING CLAIMS

Re: Payment of Annual Claim Maintenance Fee

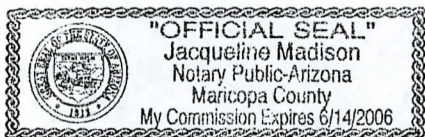
Dear Sir or Madam:

This will serve as notice that Phelps Dodge Bagdad, Inc., formerly known as Cyprus Bagdad Copper Corporation, whose address for purposes of this filing is Land and Water Department, One North Central Ave., 17th Floor, Phoenix, Arizona 85004, intends to hold the mining claims and/or mill sites described on Exhibit A attached hereto for the assessment year ending at 12 o'clock, noon, on September 1, 2005 by payment of the annual maintenance fee of \$125 per claim or site. Payment of such amount is made herewith for such assessment year for each of the claims and sites, the name, and BLM serial number with the book and page or index number of recording of the location notice in the official records of Yavapai County, Arizona, of which, is set forth on Exhibit A attached hereto and by this reference incorporated herein.

Donald A. Stillwell
 Donald A. Stillwell for
 Phelps Dodge Bagdad, Inc.,

State of Arizona)
) ss.
 County of Maricopa)

The foregoing instrument was acknowledged before me on Aug 4, 2004, by Donald A. Stillwell, agent of Phelps Dodge Bagdad, Inc.



[Signature]
 Notary Public

Verify 10/22/04 SC
ENTERED INTO COMPUTER
 8/30/04 aB

EXHIBIT A

Unpatented mining claims and mill sites located in the Eureka Mining District, Yavapai County, Arizona.
 Projects: Bagdad Mine and Bruce Mine

BLM SERIAL #	Claim Name	Original Recording		Amended Recording		Map Location Reference		
		Book	Page	Book	Page	Sec	Twshp	Rnge
A MC 131683	PONDEROSA	1385	650			7	T14N	R9W
A MC 159967	BM 1	1441	332			26	T15N	R10W
A MC 159968	BM 2	1441	334			26	T15N	R10W
A MC 305766	BEV 1	2265	277			9	T14N	R9W
A MC 305767	BEV 2	2265	279			9	T14N	R9W
A MC 305768	BEV 3	2265	281			9	T14N	R9W
A MC 305769	BEV 4	2265	283			9	T14N	R9W
A MC 305770	BEV 5	2265	285			9	T14N	R9W
A MC 305771	BEV 6	2265	287			9	T14N	R9W
A MC 305772	BEV 7	2265	289			9	T14N	R9W
A MC 305773	BEV 8	2265	291			9	T14N	R9W
A MC 305774	BEV 9	2265	293			9	T14N	R9W
A MC 305775	BEV 10	2265	295			9	T14N	R9W
A MC 305776	BEV 11	2265	297			9	T14N	R9W
A MC 305777	BEV 12	2265	299			9	T14N	R9W
A MC 305778	BEV 13	2265	301			9	T14N	R9W
A MC 305779	BEV 14	2265	303			9	T14N	R9W
A MC 305780	BEV 15	2265	305			9	T14N	R9W
A MC 305781	BEV 16	2265	307			9	T14N	R9W
A MC 305782	BEV 17	2265	309			9	T14N	R9W
A MC 305783	BEV 18	2265	311			9	T14N	R9W
A MC 305784	BEV 19	2265	313			9	T14N	R9W
A MC 305785	BEV 20	2265	315			9	T14N	R9W
A MC 305786	BEV 21	2265	317			9	T14	R9W
A MC 305787	BEV 22	2265	319			9	T14N	R9W
A MC 305788	BEV 23	2265	321			9	T14N	R9W
A MC 305789	BEV 24	2265	323			9	T14N	R9W
A MC 305790	BEV 25	2265	325			9	T14N	R9W
A MC 305791	BEV 26	2265	327			9	T14N	R9W
A MC 305792	BEV 27	2265	329			9	T14N	R9W
A MC 305793	BEV 28	2265	331			9	T14N	R9W
A MC 305794	BEV 29	2265	333			9	T14N	R9W
A MC 305795	BEV 30	2265	335			9	T14N	R9W
A MC 305796	BEV 31	2265	337			9	T14N	R9W
A MC 305797	BEV 32	2265	339			9	T14N	R9W
A MC 305798	BEV 33	2265	341			9	T14N	R9W
A MC 305799	BEV 34	2265	343			9	T14N	R9W
A MC 305800	BEV 35	2265	345			9	T14N	R9W
A MC 305801	BEV 36	2265	347			9	T14N	R9W
A MC 305802	BEV 37	2265	349			9	T14N	R9W
A MC 305803	BEV 38	2265	351			9	T14N	R9W
A MC 305804	BEV 39	2265	353			9	T14N	R9W
A MC 305805	BEV 40	2265	355			9	T14N	R9W
A MC 305806	BEV 41	2265	357			9	T14N	R9W
A MC 305807	BEV 42	2265	359			9	T14N	R9W
A MC 305808	BEV 43	2265	361			9	T14N	R9W
A MC 305809	BEV 44	2265	363			9	T14N	R9W

PHOENIX, ARIZONA

2004 AUG - 4 A 10:53

RECEIVED
B.L.M. AZ STATE OFFICE

47

EXHIBIT A

Unpatented mining claims and mill sites located in the Eureka Mining District, Yavapai County, Arizona.
 Projects: Bagdad Mine and Bruce Mine

BLM SERIAL #	Claim Name	Original Recording		Amended Recording		Map Location Reference		
		Book	Page	Book	Page	Sec	Twshp	Rnge
A MC 305810	BEV 45	2265	365			9	T14N	R9W
A MC 305811	BEV 46	2265	367			9	T14N	R9W
A MC 305812	BEV 47	2265	369			9	T14N	R9W
A MC 305813	BEV 48	2265	371			9	T14N	R9W
A MC 305814	BEV 49	2265	373			9	T14N	R9W
A MC 305815	BEV 50	2265	375			9	T14N	R9W
A MC 305816	BEV 51	2265	377			9	T14N	R9W
A MC 305817	BEV 52	2265	379			9	T14N	R9W
A MC 305818	BEV 53	2265	381			9	T14N	R9W
A MC 305819	BEV 54	2265	383			9	T14N	R9W
A MC 308466	FSM #1	2297	161			20	T14N	R9W
A MC 308467	FSM #2	2297	163			20	T14N	R9W
A MC 308468	FSM #3	2297	165			20	T14N	R9W
A MC 308469	FSM #4	2297	167			20	T14N	R9W
A MC 308470	FSM #5	2297	169			20	T14N	R9W
A MC 308471	FSM #6	2297	171			20	T14N	R9W
A MC 308472	FSM #7	2297	173			20	T14N	R9W
A MC 308473	JWH #1	2297	105			7	T14N	R9W
A MC 308474	JWH #2	2297	107			7	T14N	R9W
A MC 308475	JWH #3	2297	109			7	T14N	R9W
A MC 308476	JWH #4	2297	111			7	T14N	R9W
A MC 308477	JWH #5	2297	113			7	T14N	R9W
A MC 308478	JWH #6	2297	115			7	T14N	R9W
A MC 308479	JWH #7	2297	117			7	T14N	R9W
A MC 308480	JWH #8	2297	119			7	T14N	R9W
A MC 308481	JWH #9	2297	121			7	T14N	R9W
A MC 308482	JWH #10	2297	123			7	T14N	R9W
A MC 308483	JWH #11	2297	125			7	T14N	R9W
A MC 308484	JWH #12	2297	127			7	T14N	R9W
A MC 308485	JWH #13	2297	129			7	T14N	R9W
A MC 308486	JWH #14	2297	131			7	T14N	R9W
A MC 308487	JWH #15	2297	133			7	T14N	R9W
A MC 308488	JWH #16	2297	135			7	T14N	R9W
A MC 308489	JWH #17	2297	137			7	T14N	R9W
A MC 308490	JWH #18	2297	139			7	T14N	R9W
A MC 308491	JWH #19	2297	141			7	T14N	R9W
A MC 308492	JWH #20	2297	143			7	T14N	R9W
A MC 308493	JWH #21	2297	145			18	T14N	R9W
A MC 308494	JWH #22	2297	147			18	T14N	R9W
A MC 308495	JWH #23	2297	149			18	T14N	R9W
A MC 308496	JWH #24	2297	151			18	T14N	R9W
A MC 308497	JWH #25	2297	153			18	T14N	R9W
A MC 308498	JWH #26	2297	155			18	T14N	R9W
A MC 308499	JWH #27	2297	157			18	T14N	R9W
A MC 308500	JWH #28	2297	159			18	T14N	R9W
A MC 308501	JWH #29	2298	320			13	T14N	R10W
A MC 308502	JWH #30	2298	322			13	T14N	R10W

PHOENIX, ARIZONA

2004 AUG - 4 A 10: 53

RECEIVED
B.L.M. AZ STATE OFFICETR
41

EXHIBIT A

Unpatented mining claims and mill sites located in the Eureka Mining District, Yavapai County, Arizona.
 Projects: Bagdad Mine and Bruce Mine

<u>BLM SERIAL #</u>	<u>Claim Name</u>	<u>Original Recording</u>		<u>Amended Recording</u>		<u>Map Location Reference</u>		
		<u>Book</u>	<u>Page</u>	<u>Book</u>	<u>Page</u>	<u>Sec</u>	<u>Twshp</u>	<u>Rnge</u>
A MC 308503	JWH #31	2298	324			18	T14N	R9W
A MC 308504	JWH #32	2298	326			18	T14N	R9W
A MC 308505	JWH #33	2298	328			18	T14N	R9W
A MC 308506	JWH #34	2298	330			18	T14N	R9W
A MC 308507	JWH #35	2298	332			18	T14N	R9W
A MC 308508	JWH #36	2298	334			18	T14N	R9W
A MC 308509	JWH #37	2298	336			18	T14N	R9W
A MC 308510	JWH #38	2298	338			13	T14N	R10W
A MC 308511	JWH #39	2298	340			13	T14N	R10W
A MC 308512	JWH #40	2298	342			13	T14N	R10W
A MC 308513	JWH #41	2298	344			18	T14N	R9W
A MC 308514	JWH #42	2298	346			18	T14N	R9W
A MC 308515	JWH #43	2298	348			18	T14N	R9W
A MC 308516	JWH #44	2298	350			18	T14N	R9W
A MC 308517	JWH #45	2298	352			18	T14N	R9W
A MC 308518	JWH #46	2298	354			18	T14N	R9W
A MC 308519	JWH #47	2298	356			18	T14N	R9W
A MC 308520	JWH #48	2298	358			18	T14N	R9W
A MC 308521	JWH #49	2298	360			13	T14N	R10W
A MC 308522	JWH #50	2298	362			13	T14N	R10W
A MC 308523	JWH #51	2298	364			18	T14N	R9W
A MC 308524	JWH #52	2298	366			18	T14N	R9W
A MC 308525	JWH #53	2298	368			18	T14N	R9W
A MC 308526	JWH #54	2298	370			18	T14N	R9W
A MC 308527	JWH #55	2298	372			18	T14N	R9W
A MC 308528	JWH #56	2298	374			18	T14N	R9W
A MC 308529	JWH #57	2298	376			18	T14N	R9W
A MC 308530	JWH #58	2298	378			18	T14N	R9W
A MC 308531	JWH #59	2298	380			18	T14N	R9W
A MC 308532	JWH #60	2298	382			19	T14N	R9W
A MC 308533	JWH #61	2298	384			19	T14N	R9W
A MC 308534	JWH #62	2298	386			19	T14N	R9W
A MC 308535	JWH #63	2298	388			19	T14N	R9W
A MC 308536	JWH #64	2298	390			19	T14N	R9W
A MC 308537	JWH #65	2298	392			19	T14N	R9W
A MC 308538	JWH #66	2298	394			19	T14N	R9W
A MC 308539	JWH #67	2298	396			19	T14N	R9W
A MC 308540	JWH #68	2298	398			19	T14N	R9W
A MC 308541	JWH #69	2298	400			24	T14N	R10W
A MC 308542	JWH #70	2298	402			24	T14N	R10W
A MC 308543	JWH #71	2298	404			24	T14N	R10W
A MC 308544	JWH #72	2298	405			24	T14N	R10W
A MC 308545	JWH #73	2298	406			24	T14N	R10W
A MC 308546	JWH #74	2298	410			24	T14N	R10W
A MC 308547	JWH #75	2298	412			24	T14N	R10W
A MC 308548	JWH #76	2298	414			24	T14N	R10W
A MC 308549	JWH #77	2298	416			24	T14N	R10W

PHOENIX, ARIZONA

2004 AUG - 4 10:52

B.L.M. AZ STATE OFFICE

RECEIVED

47

EXHIBIT A

Unpatented mining claims and mill sites located in the Eureka Mining District, Yavapai County, Arizona.
 Projects: Bagdad Mine and Bruce Mine

BLM SERIAL #	Claim Name	Original Recording		Amended Recording		Map Location Reference		
		Book	Page	Book	Page	Sec	Twshp	Rnge
A MC 317120	LAW 1	2407	887			28	T15N	R10W
A MC 317121	LAW 2	2407	889			28	T15N	R10W
A MC 317122	LAW 3	2407	891			28	T15N	R10W
A MC 317123	LAW 4	2407	893			28	T15N	R10W
A MC 317124	LAW 5	2407	895			33	T15N	R10W
A MC 317125	LAW 6	2407	897			33	T15N	R10W
A MC 317126	LAW 7	2407	899			33	T15N	R10W
A MC 317127	LAW 8	2407	901			33	T15N	R10W
A MC 317128	LAW 9	2407	903			33	T15N	R10W
A MC 317129	LAW 10	2407	905			33	T15N	R10W
A MC 317130	LAW 11	2407	907			33	T15N	R10W
A MC 317131	LAW 12	2407	909			33	T15N	R10W
A MC 317132	LAW 13	2407	911			28	T15N	R10W
A MC 317133	LAW 14	2407	913			28	T15N	R10W
A MC 317134	LAW 15	2407	915			28	T15N	R10W
A MC 317135	LAW 16	2407	917			28	T15N	R10W
A MC 317136	LAW 17	2407	919			33	T15N	R10W
A MC 317137	LAW 18	2407	921			33	T15N	R10W
A MC 317138	LAW 19	2407	923			33	T15N	R10W
A MC 317139	LAW 20	2407	925			33	T15N	R10W
A MC 317140	LAW 21	2407	927			33	T15N	R10W
A MC 317141	LAW 22	2407	929			33	T15N	R10W
A MC 317142	LAW 23	2407	931			33	T15N	R10W
A MC 317143	LAW 24	2407	933			33	T15N	R10W
A MC 317144	LAW 25	2407	934			28	T15N	R10W
A MC 317145	LAW 26	2407	936			28	T15N	R10W
A MC 317146	LAW 27	2407	938			28	T15N	R10W
A MC 317147	LAW 28	2407	940			28	T15N	R10W
A MC 317148	LAW 29	2407	942			28	T15N	R10W
A MC 317149	LAW 30	2407	943			28	T15N	R10W
A MC 317150	LAW 31	2407	945			28	T15N	R10W
A MC 317151	LAW 32	2407	947			28	T15N	R10W
A MC 317152	LAW 33	2407	949			33	T15N	R10W
A MC 317153	LAW 34	2407	951			33	T15N	R10W
A MC 317154	LAW 35	2407	953			33	T15N	R10W
A MC 317155	LAW 36	2407	955			33	T15N	R10W
A MC 317156	LAW 37	2407	957			33	T15N	R10W
A MC 317157	LAW 38	2407	959			33	T15N	R10W
A MC 317158	LAW 39	2407	961			33	T15N	R10W
A MC 317159	LAW 40	2407	963			33	T15N	R10W
A MC 317160	LAW 41	2407	965			28	T15N	R10W
A MC 317161	LAW 42	2407	967			28	T15N	R10W
A MC 317162	LAW 43	2407	969			28	T15N	R10W
A MC 317163	LAW 44	2407	971			28	T15N	R10W
A MC 317164	LAW 45	2407	973			28	T15N	R10W
A MC 317165	LAW 46	2407	975			28	T15N	R10W
A MC 317166	LAW 47	2407	977			28	T15N	R10W

PHOENIX, ARIZONA

2004 AUG - 4 10:53

RECEIVED B.L.M. AZ STATE OFFICE

77
4

EXHIBIT A

Unpatented mining claims and mill sites located in the Eureka Mining District, Yavapai County, Arizona.
 Projects: Bagdad Mine and Bruce Mine

<u>BLM SERIAL #</u>	<u>Claim Name</u>	<u>Original Recording</u>		<u>Amended Recording</u>		<u>Map Location Reference</u>		
		<u>Book</u>	<u>Page</u>	<u>Book</u>	<u>Page</u>	<u>Sec</u>	<u>Twshp</u>	<u>Rnge</u>
A MC 317167	LAW 48	2407	979			28	T15N	R10W
A MC 317168	LAW 49	2407	981			33	T15N	R10W
A MC 317169	LAW 50	2407	983			33	T15N	R10W
A MC 317170	LAW 51	2407	985			33	T15N	R10W
A MC 317171	LAW 52	2407	987			33	T15N	R10W
A MC 317172	LAW 53	2407	989			33	T15N	R10W
A MC 317173	LAW 54	2407	991			33	T15N	R10W
A MC 317174	LAW 55	2407	993			33	T15N	R10W
A MC 317175	LAW 56	2407	995			33	T15N	R10W
A MC 317176	LAW 57	2407	997			28	T15N	R10W
A MC 317177	LAW 58	2407	999			28	T15N	R10W
A MC 317178	LAW 59	2408	1			28	T15N	R10W
A MC 317179	LAW 60	2408	3			28	T15N	R10W
A MC 317180	LAW 61	2408	5			28	T15N	R10W
A MC 317181	LAW 62	2408	7			28	T15N	R10W
A MC 317182	LAW 63	2408	9			28	T15N	R10W
A MC 317183	LAW 64	2408	11			28	T15N	R10W
A MC 317184	LAW 65	2408	13			33	T15N	R10W
A MC 317185	LAW 66	2408	15			33	T15N	R10W
A MC 317186	LAW 67	2408	17			33	T15N	R10W
A MC 317187	LAW 68	2408	19			33	T15N	R10W
A MC 317188	LAW 69	2408	21			33	T15N	R10W
A MC 317189	LAW 70	2408	23			33	T15N	R10W
A MC 317190	LAW 71	2408	25			33	T15N	R10W
A MC 317191	LAW 72	2408	27			33	T15N	R10W
A MC 317192	LAW 73	2408	29			28	T15N	R10W
A MC 317193	LAW 74	2408	31			28	T15N	R10W
A MC 317194	LAW 75	2408	33			28	T15N	R10W
A MC 317195	LAW 76	2408	35			28	T15N	R10W
A MC 317196	LAW 77	2408	37			28	T15N	R10W
A MC 317197	LAW 78	2408	39			28	T15N	R10W
A MC 317198	LAW 79	2408	41			28	T15N	R10W
A MC 317199	LAW 80	2408	43			28	T15N	R10W
A MC 317200	LAW 81	2408	45			33	T15N	R10W
A MC 317201	LAW 82	2408	47			33	T15N	R10W
A MC 317202	LAW 83	2408	49			33	T15N	R10W
A MC 317203	LAW 84	2408	51			33	T15N	R10W
A MC 317204	LAW 85	2408	53			33	T15N	R10W
A MC 317205	LAW 86	2408	55			33	T15N	R10W
A MC 317206	LAW 87	2408	57			33	T15N	R10W
A MC 317207	LAW 88	2408	59			33	T15N	R10W
A MC 317208	LAW 89	2408	61			28	T15N	R10W
A MC 317209	LAW 90	2408	63			28	T15N	R10W
A MC 317210	LAW 91	2408	65			28	T15N	R10W
A MC 317211	LAW 92	2408	67			28	T15N	R10W
A MC 317212	LAW 93	2408	69			28	T15N	R10W
A MC 317213	LAW 94	2408	71			28	T15N	R10W

PHOENIX, ARIZONA

2004 AUG - 4 A 10: 53

RECEIVED
B.L.M. AZ STATE OFFICE

EXHIBIT A

Unpatented mining claims and mill sites located in the Eureka Mining District, Yavapai County, Arizona.
 Projects: Bagdad Mine and Bruce Mine

BLM SERIAL #	Claim Name	Original Recording		Amended Recording		Map Location Reference		
		Book	Page	Book	Page	Sec	Twshp	Rnge
A MC 317214	LAW 95	2408	73			28	T15N	R10W
A MC 317215	LAW 96	2408	75			28	T15N	R10W
A MC 317216	LAW 97	2408	77			33	T15N	R10W
A MC 317217	LAW 98	2408	79			33	T15N	R10W
A MC 317218	LAW 99	2408	81			33	T15N	R10W
A MC 317219	LAW 100	2408	83			33	T15N	R10W
A MC 317220	LAW 101	2408	85			33	T15N	R10W
A MC 317221	LAW 102	2408	87			33	T15N	R10W
A MC 317222	LAW 103	2408	89			33	T15N	R10W
A MC 317223	LAW 104	2408	91			33	T15N	R10W
A MC 317224	LAW 105	2408	93			28	T15N	R10W
A MC 317225	LAW 106	2408	95			28	T15N	R10W
A MC 317226	LAW 107	2408	97			28	T15N	R10W
A MC 317227	LAW 108	2408	99			28	T15N	R10W
A MC 317228	LAW 109	2408	101			28	T15N	R10W
A MC 317229	LAW 110	2408	103			28	T15N	R10W
A MC 317230	LAW 111	2408	105			28	T15N	R10W
A MC 317231	LAW 112	2408	107			28	T15N	R10W
A MC 317232	LAW 113	2408	109			33	T15N	R10W
A MC 317233	LAW 114	2408	111			33	T15N	R10W
A MC 317234	LAW 115	2408	113			33	T15N	R10W
A MC 317235	LAW 116	2408	115			33	T15N	R10W
A MC 317236	LAW 117	2408	117			33	T15N	R10W
A MC 317237	LAW 118	2408	119			33	T15N	R10W
A MC 317238	LAW 119	2408	121			33	T15N	R10W
A MC 317239	LAW 120	2408	123			33	T15N	R10W
A MC 317240	LAW 121	2408	125			27	T15N	R10W
A MC 317241	LAW 122	2408	127			27	T15N	R10W
A MC 317242	LAW 123	2408	129			27	T15N	R10W
A MC 317243	LAW 124	2408	131			27	T15N	R10W
A MC 317244	LAW 125	2408	133			27	T15N	R10W
A MC 317245	LAW 126	2408	135			27	T15N	R10W
A MC 317246	LAW 127	2408	137			27	T15N	R10W
A MC 317247	LAW 128	2408	139			27	T15N	R10W
A MC 317248	LAW 129	2408	141			34	T15N	R10W
A MC 317249	LAW 130	2408	143			34	T15N	R10W
A MC 317250	LAW 131	2408	145			34	T15N	R10W
A MC 317251	LAW 132	2408	147			34	T15N	R10W
A MC 317252	LAW 133	2408	149			34	T15N	R10W
A MC 317253	LAW 134	2408	151			34	T15N	R10W
A MC 317254	LAW 135	2408	153			34	T15N	R10W
A MC 317255	LAW 136	2408	155			34	T15N	R10W
A MC 317256	LAW 137	2408	157			34	T15N	R10W
A MC 317257	LAW 138	2408	159			34	T15N	R10W
A MC 317258	LAW 139	2408	161			34	T15N	R10W
A MC 317259	LAW 140	2408	163			34	T15N	R10W
A MC 317260	LAW 141	2408	165			34	T15N	R10W

PHOENIX, ARIZONA

2004 AUG - 4 10: 53

B.L.M. AZ STATE OFFICE

RECEIVED

EXHIBIT A

Unpatented mining claims and mill sites located in the Eureka Mining District, Yavapai County, Arizona.
 Projects: Bagdad Mine and Bruce Mine

BLM SERIAL #	Claim Name	Original Recording		Amended Recording		Map Location Reference		
		Book	Page	Book	Page	Sec	Twshp	Rnge
A MC 317261	LAW 142	2408	167					
A MC 317262	LAW 143	2408	169					
A MC 317263	LAW 144	2408	171			34	T15N	R10W
A MC 317268	LAW 149	2408	181			34	T15N	R10W
A MC 317269	LAW 150	2408	183			34	T15N	R10W
A MC 317270	LAW 151	2408	185			34	T15N	R10W
A MC 317271	LAW 152	2408	187			34	T15N	R10W
A MC 317276	LAW 157	2408	197			34	T15N	R10W
A MC 317277	LAW 158	2408	199			34	T15N	R10W
A MC 317278	LAW 159	2408	201			34	T15N	R10W
A MC 317279	LAW 160	2408	203			34	T15N	R10W
A MC 317284	LAW 165	2408	213			34	T15N	R10W
A MC 317285	LAW 166	2408	215			34	T15N	R10W
A MC 317286	LAW 167	2408	217			35	T15N	R10W
A MC 317287	LAW 168	2408	219			35	T15N	R10W
A MC 317292	LAW 173	2408	229			35	T15N	R10W
A MC 317293	LAW 174	2408	231			35	T15N	R10W
A MC 317294	LAW 175	2408	233			35	T15N	R10W
A MC 317295	LAW 176	2408	235			35	T15N	R10W
A MC 317296	LAW 177	2408	237			35	T15N	R10W
A MC 317297	LAW 178	2408	239			35	T15N	R10W
A MC 317298	LAW 179	2408	241			35	T15N	R10W
A MC 317299	LAW 180	2408	243			35	T15N	R10W
A MC 317300	LAW 181	2408	245			35	T15N	R10W
MC 317301	LAW 182	2408	247			35	T15N	R10W
MC 317302	LAW 183	2408	249			35	T15N	R10W
MC 317303	LAW 184	2408	251			35	T15N	R10W
MC 317304	LAW 185	2408	253			35	T15N	R10W
IC 317305	LAW 186	2408	255			35	T15N	R10W
C 317306	LAW 187	2408	257			35	T15N	R10W
C 317307	LAW 188	2408	259			35	T15N	R10W
C 317308	LAW 189	2408	261			35	T15N	R10W
317309	LAW 190	2408	263			35	T15N	R10W
317310	LAW 191	2408	265			35	T15N	R10W
317311	LAW 192	2408	267			35	T15N	R10W
317312	LAW 193	2408	269			35	T15N	R10W
17313	LAW 194	2408	271			35	T15N	R10W
17314	LAW 195	2408	273			35	T15N	R10W
7315	LAW 196	2408	275			26	T15N	R10W
7316	LAW 197	2408	277			26	T15N	R10W
7317	LAW 198	2408	279			26	T15N	R10W
318	LAW 199	2408	281			35	T15N	R10W
319	LAW 200	2408	283			35	T15N	R10W
20	LAW 201	2408	285			35	T15N	R10W
21	LAW 202	2408	287			35	T15N	R10W
22	LAW 203	2408	289			35	T15N	R10W
3	LAW 204	2408	291			35	T15N	R10W

RECEIVED B.L.M. AZ STATE OFFICE
 2004 AUG - 4 A 10: 5
 PHOENIX, ARIZONA

EXHIBIT A

Unpatented mining claims and mill sites located in the Eureka Mining District, Yavapai County, Arizona.
 Projects: Bagdad Mine and Bruce Mine

BLM SERIAL #	Claim Name	Original Recording		Amended Recording		Map Location Reference		
		Book	Page	Book	Page	Sec	Twshp	Rnge
A MC 317324	LAW 205	2408	293			26	T15N	R10W
A MC 317325	LAW 206	2408	295			26	T15N	R10W
A MC 317326	LAW 207	2408	297			26	T15N	R10W
A MC 317327	LAW 208	2408	299			35	T15N	R10W
A MC 317328	LAW 209	2408	301			35	T15N	R10W
A MC 317329	LAW 210	2408	303			35	T15N	R10W
A MC 317330	LAW 211	2408	305			35	T15N	R10W
A MC 317331	LAW 212	2408	307			35	T15N	R10W
A MC 317332	LAW 213	2408	309			35	T15N	R10W
A MC 317333	LAW 214	2408	311			35	T15N	R10W
A MC 317334	LAW 215	2408	313			35	T15N	R10W
A MC 317335	LAW 216	2408	315			26	T15N	R10W
A MC 317336	LAW 217	2408	317			26	T15N	R10W
A MC 317337	LAW 218	2408	319			26	T15N	R10W
A MC 317338	LAW 219	2408	321			26	T15N	R10W
A MC 317339	LAW 220	2408	323			35	T15N	R10W
A MC 317340	LAW 221	2408	325			35	T15N	R10W
A MC 317341	LAW 222	2408	327			35	T15N	R10W
A MC 317342	LAW 223	2408	329			35	T15N	R10W
A MC 317343	LAW 224	2408	331			35	T15N	R10W
A MC 317344	LAW 225	2408	333			35	T15N	R10W
A MC 317345	LAW 226	2408	335			35	T15N	R10W
A MC 317346	LAW 227	2408	337			35	T15N	R10W
A MC 317347	LAW 228	2408	339			26	T15N	R10W
A MC 317348	LAW 229	2408	341			26	T15N	R10W
A MC 317349	LAW 230	2408	343			26	T15N	R10W
A MC 317350	LAW 231	2408	345			26	T15N	R10W
A MC 317351	LAW 232	2408	347			26	T15N	R10W
A MC 317352	LAW 233	2408	349			35	T15N	R10W
A MC 317353	LAW 234	2408	351			35	T15N	R10W
A MC 317354	LAW 235	2408	353			35	T15N	R10W
A MC 317355	LAW 236	2408	355			35	T15N	R10W
A MC 317356	LAW 237	2408	357			35	T15N	R10W
A MC 317357	LAW 238	2408	359			35	T15N	R10W
A MC 317358	LAW 239	2408	361			35	T15N	R10W
A MC 317359	LAW 240	2408	363			35	T15N	R10W
A MC 31840	RS 129	1185	243			34	T15N	R10W
A MC 31841	RS 130	1185	245			34	T15N	R10W
A MC 31842	RS 131	1185	247			34	T15N	R10W
A MC 31843	RS 132	1185	249			34	T15N	R10W
A MC 31844	RS 133	1185	251			34	T15N	R10W
A MC 31845	RS 134	1185	253			34	T15N	R10W
A MC 31846	RS 135	1185	255			34	T15N	R10W
A MC 31847	RS 136	1185	257			34	T15N	R10W
A MC 31856	RS 145	1185	275			34	T15N	R10W
A MC 31857	RS 146	1185	277			34	T15N	R10W
A MC 31858	RS 147	1185	279			34	T15N	R10W

PHOENIX, ARIZONA

2004 AUG - 4 A 10: 53

RECEIVED B.L.M. AZ STATE OFFICE

EXHIBIT A

Unpatented mining claims and mill sites located in the Eureka Mining District, Yavapai County, Arizona.
 Projects: Bagdad Mine and Bruce Mine

BLM SERIAL #	Claim Name	Original Recording		Amended Recording		Map Location Reference		
		Book	Page	Book	Page	Sec	Twshp	Rnge
A MC 31859	RS 148	1185	281			34	T15N	R10W
A MC 31860	RS 149	1185	283			34	T15N	R10W
A MC 31861	RS 150	1185	285			34	T15N	R10W
A MC 31862	RS 151	1185	287			34	T15N	R10W
A MC 31863	RS 152	1185	289			34	T15N	R10W
A MC 31872	RS 165	1185	307			34	T15N	R10W
A MC 31873	RS 166	1185	309			34	T15N	R10W
A MC 31874	RS 167	1185	311			34	T15N	R10W
A MC 31875	RS 168	1185	313			34	T15N	R10W
A MC 31884	RS 181	1185	331			34	T15N	R10W
A MC 31885	RS 182	1185	333			34	T15N	R10W
A MC 31886	RS 183	1185	335			34	T15N	R10W
A MC 31887	RS 184	1185	337			34	T15N	R10W
A MC 31896	RS 197	1185	355			34	T15N	R10W
A MC 31897	RS 198	1185	357			34	T15N	R10W
A MC 31898	RS 199	1185	359			34	T15N	R10W
A MC 31899	RS 200	1185	361			34	T15N	R10W
A MC 31900	RS 213	1185	363			34	T15N	R10W
A MC 31901	RS 214	1185	365			34	T15N	R10W
A MC 31902	RS 215	1185	367			34	T15N	R10W
A MC 31903	RS 216	1185	369			34	T15N	R10W
A MC 322631	JWH 80	2494	611			7	T14N	R9W
A MC 322632	JWH 81	2494	613			7	T14N	R9W
A MC 322633	JWH 82	2494	615			7	T14N	R9W
A MC 322634	JWH 83	2494	617			7	T14N	R9W
A MC 362070	KIM-1	4166	88			9	T14N	R9W
A MC 362071	KIM-2	4166	89			9	T14N	R9W
A MC 362072	KIM-3	4166	90			9	T14N	R9W
A MC 362073	KIM-4	4166	91			9	T14N	R9W
A MC 362074	KIM-5	4166	92			9	T14N	R9W
A MC 362075	KIM-6	4166	93			9	T14N	R9W
A MC 362076	KIM-7	4166	94			9	T14N	R9W
A MC 362077	KIM-8	4166	95			9	T14N	R9W
A MC 362078	KIM-9	4166	96			9	T14N	R9W
A MC 362079	KIM-10	4166	97			9	T14N	R9W
A MC 362080	KIM-11	4166	98			9	T14N	R9W
A MC 362081	KIM-12	4166	99			9	T14N	R9W
A MC 362082	KIM-13	4166	100			9	T14N	R9W
A MC 362083	KIM-14	4166	101			9	T14N	R9W
A MC 362084	KIM-15	4166	101			9	T14N	R9W
A MC 362085	KIM-16	4166	103			9	T14N	R9W
A MC 362086	KIM-17	4166	104			8	T14N	R9W
A MC 362087	KIM-18	4166	105			8	T14N	R9W
A MC 362088	KIM-19	4166	106			8	T14N	R9W
A MC 362089	KIM-20	4166	107			8	T14N	R9W
A MC 362090	KIM-21	4166	108			8	T14N	R9W
A MC 362091	KIM-22	4166	109			8	T14N	R9W

PHOENIX, ARIZONA

2004 AUG -4 10:53

RECEIVED
B.L.M. AZ STATE OFFICE

EXHIBIT A

Unpatented mining claims and mill sites located in the Eureka Mining District, Yavapai County, Arizona.
 Projects: Bagdad Mine and Bruce Mine

BLM SERIAL #	Claim Name	Original Recording		Amended Recording		Map Location Reference		
		Book	Page	Book	Page	Sec	Twshp	Rnge
A MC 362092	KIM-23	4166	110			8	T14N	R9W
A MC 362093	KIM-24	4166	111			8	T14N	R9W
A MC 362094	KIM-25	4166	112			8	T14N	R9W
A MC 362095	KIM-26	4166	113			8	T14N	R9W
A MC 362096	KIM-27	4166	114			8	T14N	R9W
A MC 362097	KIM-28	4166	115			8	T14N	R9W
A MC 362098	KIM-29	4166	116			8	T14N	R9W
A MC 362099	KIM-30	4166	117			8	T14N	R9W
A MC 362100	KIM-31	4166	118			9	T14N	R9W
A MC 362101	KIM-32	4166	119			9	T14N	R9W
A MC 362102	KIM-33	4166	120			9	T14N	R9W
A MC 38690	DEER NO. 3	580	730			12	T14N	R10W
A MC 38691	DEER NO. 4	580	731			12	T14N	R10W
A MC 38692	DEER NO. 5	580	732			12	T14N	R10W
A MC 38693	DEER NO. 6	580	733			12	T14N	R10W
A MC 38694	DEER NO. 7A	1202	282			12	T14N	R10W
A MC 38695	DEER NO. 8A	1202	284			12	T14N	R10W
A MC 38696	DEER NO. 9	580	881			12	T14N	R10W
A MC 38708	DEER #21	669	962			12	T14N	R10W
A MC 38709	DEER # 22	669	963			12	T14N	R10W
A MC 38710	DEER # 23	669	964			12	T14N	R10W
A MC 38711	DEER # 24	669	965			12	T14N	R10W
A MC 38712	DEER # 25	669	966			12	T14N	R10W
A MC 38713	DEER # 26	669	967			12	T14N	R10W
A MC 38714	DEER#27	669	968			12	T14N	R10W
A MC 38715	DEER # 28	669	969			13	T14N	R10W
A MC 38716	DEER # 29	669	970			13	T14N	R10W
A MC 38717	DEER # 30	669	971			12	T14N	R10W
A MC 38718	DEER # 31	669	972			12	T14N	R10W
A MC 38719	DEER # 32	669	973			12	T14N	R10W
A MC 38720	DEER # 33	669	974			12	T14N	R10W
A MC 38721	DEER # 34	669	975			13	T14N	R10W
A MC 38722	DEER # 35	669	976			13	T14N	R10W
A MC 38723	DEER # 36	669	977			13	T14N	R10W
A MC 38724	DEER # 37	669	978			13	T14N	R10W
A MC 38725	DEER # 38	669	979			12	T14N	R10W
A MC 38726	DEER # 39	669	980			12	T14N	R10W
A MC 38727	DEER # 40	669	981			12	T14N	R10W
A MC 38728	DEER # 41	669	982			12	T14N	R10W
A MC 38729	DEER # 42	669	983			13	T14N	R10W
A MC 38730	DEER # 43	669	984			13	T14N	R10W
A MC 38731	DEER # 44	669	985			13	T14N	R10W
A MC 38732	DEER # 45	669	986			13	T14N	R10W
A MC 38733	DEER # 46	669	987			13	T14N	R10W
A MC 38734	DEER # 47	669	988			13	T14N	R10W
A MC 38735	DEER # 48	669	989			11	T14N	R10W
A MC 38736	DEER # 49	669	990			11	T14N	R10W

PHOENIX, ARIZONA

2004 AUG -4 A 10: 53

RECEIVED
B.L.M. AZ STATE OFFICE

EXHIBIT A

Unpatented mining claims and mill sites located in the Eureka Mining District, Yavapai County, Arizona.
 Projects: Bagdad Mine and Bruce Mine

BLM SERIAL #	Claim Name	Original Recording		Amended Recording		Map Location Reference		
		Book	Page	Book	Page	Sec	Twshp	Rnge
A MC 38737	DEER # 50	669	991			14	T14N	R10W
A MC 38738	DEER # 51	669	992			14	T14N	R10W
A MC 38739	DEER # 52	669	993			14	T14N	R10W
A MC 38740	DEER # 53 (RELOCATION)	695	390			13	T14N	R10W
A MC 38741	DEER # 54	669	995			14	T14N	R10W
A MC 38742	DEER # 55	669	996			14	T14N	R10W
A MC 38743	DEER # 56	669	997			14	T14N	R10W
A MC 38744	DEER # 57	669	998			14	T14N	R10W
A MC 38745	DEER # 58	669	999			14	T14N	R10W
A MC 38746	DEER # 59	670	001			14	T14N	R10W
A MC 38747	DEER # 60 (RELOCATION)	695	391			14	T14N	R10W
A MC 38748	DEER # 61	670	003			14	T14N	R10W
A MC 38749	DEER #62	670	004			14	T14N	R10W
A MC 38750	DEER # 63	670	005			14	T14N	R10W
A MC 38751	DEER # 64	670	006			14	T14N	R10W
A MC 38767	DEER #81	938	474			12	T14N	R10W
A MC 38768	DEER #82	938	475			12	T14N	R10W
A MC 38769	DEER #83	938	476			12	T14N	R10W
A MC 38770	DEER #84	938	477			12	T14N	R10W
A MC 61004	BONANZA	156	243	1385	655	7	T14N	R9W
A MC 61005	POLARIS	156	247	1385	653	8	T14N	R9W
A MC 62882	KEYNOTE	108	189			20	T14N	R9W
A MC 62883	MOON ANCHOR	076	374			19	T14N	R9W
A MC 62884	BIRD EYE	076	375			20	T14N	R9W
						19	T14N	R9W
A MC 62885	LONGVIEW	050	191	071	025	30	T14N	R9W
A MC 62886	NINO	017	007					
A MC 62887	QUEEN EXTENSION #1	004	538			20	T14N	R9W
A MC 62888	BRUCE #1	608	348			19	T14N	R9W
A MC 62889	BRUCE #3	608	350			19	T14N	R9W
A MC 62890	R & R #2	608	345			18	T14N	R9W
A MC 62891	JOS #5	576	129			19	T14N	R9W
A MC 62892	JOS #6	576	130			19	T14N	R9W
A MC 62893	CYPRUS NO 1	005	483	025	589	20	T14N	R9W
A MC 62894	CYPRUS NO 2	005	484	025	590	20	T14N	R9W
A MC 62895	CYPRUS NO 3	005	485	025	591	20	T14N	R9W
A MC 62896	CYPRUS NO. 4	013	022	049	525	20	T14N	R9W
A MC 62897	CYPRUS NO. 5	013	023	049	526	17	T14N	R9W
A MC 62898	CYPRUS NO 6	013	024	049	527	20	T14N	R9W
A MC 62899	CYPRUS #7	049	528			19	T14N	R9W
A MC 62900	CYPRUS #8	049	529			19	T14N	R9W
A MC 62901	CYPRUS #9	049	530			19	T14N	R9W
A MC 62902	CYPRUS #10	049	531			19	T14N	R9W
A MC 62903	CYPRUS #11	049	532			19	T14N	R9W
A MC 62904	CYPRUS #12	049	533			19	T14N	R9W
A MC 62905	CYPRUS #13	049	534			19	T14N	R9W
A MC 62906	CYPRUS # 14	071	024			20	T14N	R9W

RECEIVED

B.L.M. AZ STATE OFFICE

2004 AUG - 11 10:52

46

EXHIBIT A

Unpatented mining claims and mill sites located in the Eureka Mining District, Yavapai County, Arizona.
 Projects: Bagdad Mine and Bruce Mine

BLM SERIAL #	Claim Name	Original Recording		Amended Recording		Map Location Reference		
		Book	Page	Book	Page	Sec	Twshp	Rnge
A MC 62907	CYPRUS #15	162	190			18	T14N	R9W
A MC 62908	L. & W.	015	227			19	T14N	R9W
A MC 62909	L. & W. NO.3	015	230			19	T14N	R9W
A MC 62910	L. & W. NO. 4	015	231			19	T14N	R9W
A MC 62911	L. & W. NO. 5	015	232			19	T14N	R9W
A MC 62912	BETA NO. 1	013	546			19	T14N	R9W
A MC 62913	BETA NO. 2	013	547	025	588	19	T14N	R9W
A MC 62914	BETA NO. 3	013	548			19	T14N	R9W
A MC 62915	PLYMOUTH	131	046			17	T14N	R9W
A MC 62916	PLYMOUTH EXTENSION	156	246			20	T14N	R9W
A MC 62917	VALENCIA	156	248			17	T14N	R9W
A MC 63176	OCTAROON	144	367			14	T14N	R10W
A MC 63177	OCTAROON NO. 1	144	368			14	T14N	R10W
A MC 63178	RED MT. COPPER NO 1	358	215			14	T14N	R10W
A MC 63179	RED MT. COPPER NO 2	358	216			14	T14N	R10W
A MC 63180	RED MT. COPPER NO 3	358	217			14	T14N	R10W
A MC 63181	RED MT. COPPER NO 4	358	218			14	T14N	R10W
A MC 63182	RED MT. COPPER NO 5	358	219			14	T14N	R10W
A MC 63183	RED MT. COPPER NO 6	358	220			14	T14N	R10W
A MC 63184	RED MT. COPPER NO 7	358	221			14	T14N	R10W
A MC 63185	RED MT. COPPER NO 8	358	222			14	T14N	R10W
A MC 63186	RED MT. COPPER NO 9	358	223			23	T14N	R10W
A MC 63187	COPPER-RIDGE NO 1	358	206			14	T14N	R10W
A MC 63188	COPPER-RIDGE NO 2	358	207			15	T14N	R10W
A MC 63189	COPPER-RIDGE NO 3	358	208			15	T14N	R10W
A MC 63190	COPPER RIDGE NO 4	358	209			14	T14N	R10W
A MC 63191	COPPER RIDGE NO 5	358	210			15	T14N	R10W
A MC 63192	COPPER RIDGE NO 6	358	211			22	T14N	R10W
A MC 63193	COPPER RIDGE NO 7	358	212			22	T14N	R10W
A MC 63194	COPPER RIDGE NO 8	358	213			22	T14N	R10W
A MC 63195	COPPER RIDGE NO 9	358	214			22	T14N	R10W
A MC 63196	ISO #1	563	346			14	T14N	R10W
A MC 63197	ISO #2	563	347			15	T14N	R10W
A MC 63198	ISO #3	563	348			15	T14N	R10W
A MC 63199	ISO #4	563	349			15	T14N	R10W
A MC 63200	ISO #5	563	350			15	T14N	R10W
A MC 63201	ISO #6	563	351			15	T14N	R10W
A MC 63202	ISO #7	563	352			23	T14N	R10W
A MC 63203	ISO #8	563	353			23	T14N	R10W
A MC 63204	ISO #9	563	354			23	T14N	R10W
A MC 63205	ISO #10	563	355			22	T14N	R10W
A MC 63206	ISO #11	563	356			22	T14N	R10W
A MC 63207	ISO #12	563	357			22	T14N	R10W
A MC 63208	ISO #13	563	358			15	T14N	R10W
A MC 63209	ISO #14	563	359			22	T14N	R10W
A MC 63210	ISO #15	568	502			15	T14N	R10W
A MC 63211	ISO #16	568	503			15	T14N	R10W

PHOENIX, ARIZONA

2004 AUG - 4 A 10: 53

RECEIVED
B.L.M. AZ STATE OFFICE

EXHIBIT A

Unpatented mining claims and mill sites located in the Eureka Mining District, Yavapai County, Arizona.
 Projects: Bagdad Mine and Bruce Mine

BLM SERIAL #	Claim Name	Original Recording		Amended Recording		Map Location Reference		
		Book	Page	Book	Page	Sec	Twshp	Rnge
A MC 63224	JLM 7	1230	879			8	T14N	R9W
A MC 63225	JLM 8	1230	881			8	T14N	R9W
A MC 63226	JLM 9	1230	883			8	T14N	R9W
A MC 63227	JLM 10	1230	885			8	T14N	R9W
A MC 63228	JLM 11	1230	887			8	T14N	R9W
A MC 63229	JLM 12	1230	889			8	T14N	R9W
A MC 63236	CY-1 (AMENDED)	905	225	1230	903	8	T14N	R9W
A MC 63237	CY-2 (AMENDED)	905	225	1230	905	8	T14N	R9W
A MC 63238	CY-28	1230	911			8	T14N	R9W
A MC 63245	GEO # 93	554	915			8	T14N	R9W
A MC 63246	GEO. # 94	554	916			8	T14N	R9W
A MC 63249	CY-6	905	230			8	T14N	R9W
A MC 63250	CY-7	905	231			8	T14N	R9W
A MC 63251	CY-8	905	232			8	T14N	R9W
A MC 63252	CY-9	905	233			8	T14N	R9W
A MC 63253	CY-10	905	234			8	T14N	R9W
A MC 63254	CY-11	905	235			8	T14N	R9W
A MC 63255	CY-12	905	236			8	T14N	R9W
A MC 79981	R & R #1	608	344			19	T14N	R9W
A MC 79982	R & R #3	608	346			18	T14N	R9W
A MC 79983	R & R #4	608	347			19	T14N	R9W
A MC 79984	BRUCE #2	608	349			19	T14N	R9W
A MC 79985	JOS #1	576	125			19	T14N	R9W
A MC 79986	JOS #2	576	126			19	T14N	R9W
A MC 79987	JOS #3	576	127	761	181	19	T14N	R9W
A MC 79988	JOS #4	576	128			19	T14N	R9W
A MC 79989	COMBINE NO. 2	511	463			18	T14N	R9W
A MC 79990	L. & W. NO. 1	015	228			19	T14N	R9W
A MC 79991	L. & W. NO. 2	015	229			19	T14N	R9W
A MC 79992	L. & W. NO. 6	015	233			19	T14N	R9W
A MC 79993	L. & W. FRACTION	015	226	761	182	19	T14N	R9W
A MC 79994	POSSIBILITIES NO. 1	015	225			19	T14N	R9W

Total Number of Claims : 595

PHOENIX, ARIZONA

2004 AUG - 4 A 10: 53

RECEIVED
B.L.M. AZ STATE OFFICE

32

**United States Department of the Interior
Bureau of Land Management
BUSINESS & SUPPORT SVCS DIV
222 N CENTRAL AVE
PHOENIX, AZ 85004 -2203
Phone: (602) 417-9200**

Receipt	
No:	921105

Transaction #: 955183
Date of Transaction: 08/04/2004

CUSTOMER:	PHELPS DODGE CORP ONE N CENTRAL AVE 17TH FLOOR PHOENIX, AZ 85004
------------------	---

LINE #	QTY	DESCRIPTION	REMARKS	UNIT PRICE	TOTAL
1	1.00	LOCATABLE MINERALS / MINING CLAIMS-NOT NEW-UNADJUD, ONE AUTH NO. ONLY / MINING CLAIM MONEY RECEIVED (455) CASES: AMC131683/\$74375.00	MAINT 2005 (595)	- n/a -	74375.00
TOTAL:					\$74,375.00

PAYMENT INFORMATION					
1	AMOUNT:	\$74,375.00	POSTMARKED:	N/A	
	TYPE:	CHECK	RECEIVED:	08/04/2004	
	CHECK NO:	224661			
	NAME:	PHELPS DODGE CORP ONE N CENTRAL AVE 17TH FLOOR PHOENIX AZ 85004			

REMARKS

This receipt was generated by the automated BLM Collections and Billing System and is a paper representation of a portion of the official electronic record contained therein.

LEAD FILE NUMBERS: 19355, 31840, 38688, 61004, 62882, 63137, 79981, 131683, 159967, 305766, 308466, 317120, 322631

AMC NUMBER (S)	AMOUNT
19371	100
19374-19375	200
31840-31847	800
31856-31863	800
31872-31875	400
31884-31887	400
31896-31903	800
38690-38696	700
38708-38751	4400
38767-38770	400
61004-61005	200
62882-62917	3600
63176-63211	3600
63216-63217	200
63222-63229	800
63232-63241	1000
63245-63246	200
63248-63255	800
79981-79994	1400
SUB TOTAL:	\$20,800

AMC NUMBER (S)	AMOUNT
131683	100
159967-159968	200
305766-305819	5400
308466-308549	8400
317120-317263	14400
317268-317271	400
317276-317279	400
317284-317287	400
317292-317359	6800
322631-322634	400
SUB TOTAL:	\$36,900
GRAND TOTAL:	\$57,700

ENTERED INTO COMPUTER
8/14/2003 PS

[Handwritten signature]

577 claims x \$100. = \$57,700.



One North Central Avenue, Phoenix, AZ 85004 • (602) 366-8100

August 7, 2003

Bureau of Land Management
Department of the Interior
222 North Central Avenue
Phoenix, Arizona 85004-2203

Re: 2003/2004 Maintenance Fees for Unpatented Mining Claims
Phelps Dodge Bagdad, Inc., formerly known as Cyprus Bagdad Copper Corporation

Dear Sir or Madam:

Enclosed is our notice to retain and maintain the 577 unpatented lode claims and/or mill sites listed on Exhibit A. Also, enclosed is our check for \$57,700.00 as payment of the annual maintenance fees for these claims.

Please return the date-stamped original of the notice and Exhibit A along with a receipt of payment to the following address:

Phelps Dodge Corporation
Attn: Jan Leavell
One North Central Ave., 17th Floor
Phoenix, AZ 85004

If you have any questions, please do not hesitate to contact me at 602-366-8152.

Sincerely,

Janice Leavell
Senior Resource Specialist
Land & Water Department

Enclosures

BAG-900-0001-0000

RECEIVED
B.L.M. AZ STATE OFFICE
2003 AUG - 8 A 10: 20
PHOENIX, ARIZONA

ENTERED INTO COMPUTER
8/14/2003 PB

August 7, 2003


Bureau of Land Management
Department of the Interior
222 North Central Avenue
Phoenix, Arizona 85004-2203

NOTICE OF INTENT TO HOLD MINING CLAIMS

Re: Payment of Annual Claim Maintenance Fee


Dear Sir or Madam:


This will serve as notice that Phelps Dodge Bagdad, Inc., formerly known as Cyprus Bagdad Copper Corporation, whose address for purposes of this filing is Land and Water Department, One North Central Ave., 17th Floor, Phoenix, Arizona 85004, intends to hold the mining claims and/or mill sites described on Exhibit A attached hereto for the assessment year ending at 12 o'clock, noon, on September 1, 2004 by payment of the annual maintenance fee of \$100 per claim or site. Payment of such amount is made herewith for such assessment year for each of the claims and sites, the name, and BLM serial number with the book and page or index number of recording of the location notice in the official records of Yavapai County, Arizona, of which, is set forth on Exhibit A attached hereto and by this reference incorporated herein.


Donald A. Stillwell for
Phelps Dodge Bagdad, Inc.,

State of Arizona)
) ss.
County of Maricopa)

The foregoing instrument was acknowledged before me on Aug 7, 2003, by Donald A. Stillwell, agent of Phelps Dodge Bagdad, Inc.




Notary Public

BAG-900-0001-0000

ENTERED INTO COMPUTER
8/14/2003 PB

RECEIVED
B.L.M. AZ STATE OFFICE
2003 AUG - 8 A 10: 20
PHOENIX, ARIZONA

47 x \$100.00 = \$4,700.00

Date: 07/31/2003

Time: 14:03:38

Page: 1 of 13

EXHIBIT A

Unpatented mining claims and mill sites located in the Eureka Mining District, Yavapai County, Arizona.
Project: Bagdad Mine and Bruce Mine

ENTERED INTO COMPUTER

8/14/2003 RB

BLM SERIAL #	Claim Name	Original Recording		Amended Recording		Map Location Reference		
		Book	Page	Book	Page	Sec	Twshp	Rnge
A MC 131683	PONDEROSA	1385	650			7	T14N	R9W
A MC 159967	BM 1	1441	332			26	T15N	R10W
A MC 159968	BM 2	1441	334			26	T15N	R10W
A MC 19371	RJ 17	1110	696			9	T14N	R9W
A MC 19374	RJ 20	1110	699			9	T14N	R9W
A MC 19375	RJ 21	1110	700			9	T14N	R9W
A MC 305766	BEV 1	2265	277			9	T14N	R9W
A MC 305767	BEV 2	2265	279			9	T14N	R9W
A MC 305768	BEV 3	2265	281			9	T14N	R9W
A MC 305769	BEV 4	2265	283			9	T14N	R9W
A MC 305770	BEV 5	2265	285			9	T14N	R9W
A MC 305771	BEV 6	2265	287			9	T14N	R9W
A MC 305772	BEV 7	2265	289			9	T14N	R9W
A MC 305773	BEV 8	2265	291			9	T14N	R9W
A MC 305774	BEV 9	2265	293			9	T14N	R9W
A MC 305775	BEV 10	2265	295			9	T14N	R9W
A MC 305776	BEV 11	2265	297			9	T14N	R9W
A MC 305777	BEV 12	2265	299			9	T14N	R9W
A MC 305778	BEV 13	2265	301			9	T14N	R9W
A MC 305779	BEV 14	2265	303			9	T14N	R9W
A MC 305780	BEV 15	2265	305			9	T14N	R9W
A MC 305781	BEV 16	2265	307			9	T14N	R9W
A MC 305782	BEV 17	2265	309			9	T14N	R9W
A MC 305783	BEV 18	2265	311			9	T14N	R9W
A MC 305784	BEV 19	2265	313			9	T14N	R9W
A MC 305785	BEV 20	2265	315			9	T14N	R9W
A MC 305786	BEV 21	2265	317			9	T14	R9W
A MC 305787	BEV 22	2265	319			9	T14N	R9W
A MC 305788	BEV 23	2265	321			9	T14N	R9W
A MC 305789	BEV 24	2265	323			9	T14N	R9W
A MC 305790	BEV 25	2265	325			9	T14N	R9W
A MC 305791	BEV 26	2265	327			9	T14N	R9W
A MC 305792	BEV 27	2265	329			9	T14N	R9W
A MC 305793	BEV 28	2265	331			9	T14N	R9W
A MC 305794	BEV 29	2265	333			9	T14N	R9W
A MC 305795	BEV 30	2265	335			9	T14N	R9W
A MC 305796	BEV 31	2265	337			9	T14N	R9W
A MC 305797	BEV 32	2265	339			9	T14N	R9W
A MC 305798	BEV 33	2265	341			9	T14N	R9W
A MC 305799	BEV 34	2265	343			9	T14N	R9W
A MC 305800	BEV 35	2265	345			9	T14N	R9W
A MC 305801	BEV 36	2265	347			9	T14N	R9W
A MC 305802	BEV 37	2265	349			9	T14N	R9W
A MC 305803	BEV 38	2265	351			9	T14N	R9W
A MC 305804	BEV 39	2265	353			9	T14N	R9W
A MC 305805	BEV 40	2265	355			9	T14N	R9W
A MC 305806	BEV 41	2265	357			9	T14N	R9W

PHOENIX, ARIZONA

2003 AUG -8 - 10:20

RECEIVED
B.L.M. AZ STATE OFFICE

47 X \$100 = \$4700.

Date: 07/31/2003
 Time: 14:03:38
 Page: 2 of 13

EXHIBIT A

Upatented mining claims and mill sites located in the Eureka Mining District, Yavapai County, Arizona.
 Project: Bagdad Mine and Bruce Mine

ENTERED INTO COMPUTER
 8/14/2003 PB

BLM SERIAL #	Claim Name	Original Recording		Amended Recording		Map Location Reference		
		Book	Page	Book	Page	Sec	Twshp	Rnge
A MC 305807	BEV 42	2265	359			9	T14N	R9W
A MC 305808	BEV 43	2265	361			9	T14N	R9W
A MC 305809	BEV 44	2265	363			9	T14N	R9W
A MC 305810	BEV 45	2265	365			9	T14N	R9W
A MC 305811	BEV 46	2265	367			9	T14N	R9W
A MC 305812	BEV 47	2265	369			9	T14N	R9W
A MC 305813	BEV 48	2265	371			9	T14N	R9W
A MC 305814	BEV 49	2265	373			9	T14N	R9W
A MC 305815	BEV 50	2265	375			9	T14N	R9W
A MC 305816	BEV 51	2265	377			9	T14N	R9W
A MC 305817	BEV 52	2265	379			9	T14N	R9W
A MC 305818	BEV 53	2265	381			9	T14N	R9W
A MC 305819	BEV 54	2265	383			9	T14N	R9W
A MC 308466	FSM #1	2297	161			20	T14N	R9W
A MC 308467	FSM #2	2297	163			20	T14N	R9W
A MC 308468	FSM #3	2297	165			20	T14N	R9W
A MC 308469	FSM #4	2297	167			20	T14N	R9W
A MC 308470	FSM #5	2297	169			20	T14N	R9W
A MC 308471	FSM #6	2297	171			20	T14N	R9W
A MC 308472	FSM #7	2297	173			20	T14N	R9W
A MC 308473	JWH #1	2297	105			7	T14N	R9W
A MC 308474	JWH #2	2297	107			7	T14N	R9W
A MC 308475	JWH #3	2297	109			7	T14N	R9W
A MC 308476	JWH #4	2297	111			7	T14N	R9W
A MC 308477	JWH #5	2297	113			7	T14N	R9W
A MC 308478	JWH #6	2297	115			7	T14N	R9W
A MC 308479	JWH #7	2297	117			7	T14N	R9W
A MC 308480	JWH #8	2297	119			7	T14N	R9W
A MC 308481	JWH #9	2297	121			7	T14N	R9W
A MC 308482	JWH #10	2297	123			7	T14N	R9W
A MC 308483	JWH #11	2297	125			7	T14N	R9W
A MC 308484	JWH #12	2297	127			7	T14N	R9W
A MC 308485	JWH #13	2297	129			7	T14N	R9W
A MC 308486	JWH #14	2297	131			7	T14N	R9W
A MC 308487	JWH #15	2297	133			7	T14N	R9W
A MC 308488	JWH #16	2297	135			7	T14N	R9W
A MC 308489	JWH #17	2297	137			7	T14N	R9W
A MC 308490	JWH #18	2297	139			7	T14N	R9W
A MC 308491	JWH #19	2297	141			7	T14N	R9W
A MC 308492	JWH #20	2297	143			7	T14N	R9W
A MC 308493	JWH #21	2297	145			18	T14N	R9W
A MC 308494	JWH #22	2297	147			18	T14N	R9W
A MC 308495	JWH #23	2297	149			18	T14N	R9W
A MC 308496	JWH #24	2297	151			18	T14N	R9W
A MC 308497	JWH #25	2297	153			18	T14N	R9W
A MC 308498	JWH #26	2297	155			18	T14N	R9W
A MC 308499	JWH #27	2297	157			18	T14N	R9W

RECEIVED
 B.L.M. AZ STATE OFFICE
 2003 AUG -8 - 10:29
 PHOENIX, ARIZONA

47 X #100. = 4,100

Date: 07/31/2003
 Time: 14:03:38
 Page: 3 of 13

EXHIBIT A

Unpatented mining claims and mill sites located in the Eureka Mining District, Yavapai County, Arizona.
 Project: Bagdad Mine and Bruce Mine

ENTERED INTO COMPUTER

8/14/2003 PB

BLM SERIAL #	Claim Name	Original Recording		Amended Recording		Map Location Reference		
		Book	Page	Book	Page	Sec	Twshp	Rnge
A MC 308500	JWH #28	2297	159			18	T14N	R9W
A MC 308501	JWH #29	2298	320			13	T14N	R10W
A MC 308502	JWH #30	2298	322			13	T14N	R10W
A MC 308503	JWH #31	2298	324			18	T14N	R9W
A MC 308504	JWH #32	2298	326			18	T14N	R9W
A MC 308505	JWH #33	2298	328			18	T14N	R9W
A MC 308506	JWH #34	2298	330			18	T14N	R9W
A MC 308507	JWH #35	2298	332			18	T14N	R9W
A MC 308508	JWH #36	2298	334			18	T14N	R9W
A MC 308509	JWH #37	2298	336			18	T14N	R9W
A MC 308510	JWH #38	2298	338			13	T14N	R10W
A MC 308511	JWH #39	2298	340			13	T14N	R10W
A MC 308512	JWH #40	2298	342			13	T14N	R10W
A MC 308513	JWH #41	2298	344			18	T14N	R9W
A MC 308514	JWH #42	2298	346			18	T14N	R9W
A MC 308515	JWH #43	2298	348			18	T14N	R9W
A MC 308516	JWH #44	2298	350			18	T14N	R9W
A MC 308517	JWH #45	2298	352			18	T14N	R9W
A MC 308518	JWH #46	2298	354			18	T14N	R9W
A MC 308519	JWH #47	2298	356			18	T14N	R9W
A MC 308520	JWH #48	2298	358			18	T14N	R9W
A MC 308521	JWH #49	2298	360			13	T14N	R10W
A MC 308522	JWH #50	2298	362			13	T14N	R10W
A MC 308523	JWH #51	2298	364			18	T14N	R9W
A MC 308524	JWH #52	2298	366			18	T14N	R9W
A MC 308525	JWH #53	2298	368			18	T14N	R9W
A MC 308526	JWH #54	2298	370			18	T14N	R9W
A MC 308527	JWH #55	2298	372			18	T14N	R9W
A MC 308528	JWH #56	2298	374			18	T14N	R9W
A MC 308529	JWH #57	2298	376			18	T14N	R9W
A MC 308530	JWH #58	2298	378			18	T14N	R9W
A MC 308531	JWH #59	2298	380			18	T14N	R9W
A MC 308532	JWH #60	2298	382			19	T14N	R9W
A MC 308533	JWH #61	2298	384			19	T14N	R9W
A MC 308534	JWH #62	2298	386			19	T14N	R9W
A MC 308535	JWH #63	2298	388			19	T14N	R9W
A MC 308536	JWH #64	2298	390			19	T14N	R9W
A MC 308537	JWH #65	2298	392			19	T14N	R9W
A MC 308538	JWH #66	2298	394			19	T14N	R9W
A MC 308539	JWH #67	2298	396			19	T14N	R9W
A MC 308540	JWH #68	2298	398			19	T14N	R9W
A MC 308541	JWH #69	2298	400			24	T14N	R10W
A MC 308542	JWH #70	2298	402			24	T14N	R10W
A MC 308543	JWH #71	2298	404			24	T14N	R10W
A MC 308544	JWH #72	2298	406			24	T14N	R10W
A MC 308545	JWH #73	2298	408			24	T14N	R10W
A MC 308546	JWH #74	2298	410			24	T14N	R10W

RECEIVED
 B.L.M. AZ STATE OFFICE
 2003 AUG - 8 A 10:20
 PHOENIX, ARIZONA

EXHIBIT A

Upatented mining claims and mill sites located in the Eureka Mining District, Yavapai County, Arizona.
Project: Bagdad Mine and Bruce Mine

ENTERED INTO COMPUTER

8/14/2003 RB

BLM SERIAL #	Claim Name	Original Recording		Amended Recording		Map Location Reference		
		Book	Page	Book	Page	Sec	Twshp	Rnge
A MC 308547	JWH #75	2298	412			24	T14N	R10W
A MC 308548	JWH #76	2298	414			24	T14N	R10W
A MC 308549	JWH #77	2298	416			24	T14N	R10W
A MC 317120	LAW 1	2407	887			28	T15N	R10W
A MC 317121	LAW 2	2407	889			28	T15N	R10W
A MC 317122	LAW 3	2407	891			28	T15N	R10W
A MC 317123	LAW 4	2407	893			28	T15N	R10W
A MC 317124	LAW 5	2407	895			33	T15N	R10W
A MC 317125	LAW 6	2407	897			33	T15N	R10W
A MC 317126	LAW 7	2407	899			33	T15N	R10W
A MC 317127	LAW 8	2407	901			33	T15N	R10W
A MC 317128	LAW 9	2407	903			33	T15N	R10W
A MC 317129	LAW 10	2407	905			33	T15N	R10W
A MC 317130	LAW 11	2407	907			33	T15N	R10W
A MC 317131	LAW 12	2407	909			33	T15N	R10W
A MC 317132	LAW 13	2407	911			28	T15N	R10W
A MC 317133	LAW 14	2407	913			28	T15N	R10W
A MC 317134	LAW 15	2407	915			28	T15N	R10W
A MC 317135	LAW 16	2407	917			28	T15N	R10W
A MC 317136	LAW 17	2407	919			33	T15N	R10W
A MC 317137	LAW 18	2407	921			33	T15N	R10W
A MC 317138	LAW 19	2407	923			33	T15N	R10W
A MC 317139	LAW 20	2407	925			33	T15N	R10W
A MC 317140	LAW 21	2407	927			33	T15N	R10W
A MC 317141	LAW 22	2407	929			33	T15N	R10W
A MC 317142	LAW 23	2407	931			33	T15N	R10W
A MC 317143	LAW 24	2407	933			33	T15N	R10W
A MC 317144	LAW 25	2407	934			28	T15N	R10W
A MC 317145	LAW 26	2407	936			28	T15N	R10W
A MC 317146	LAW 27	2407	938			28	T15N	R10W
A MC 317147	LAW 28	2407	940			28	T15N	R10W
A MC 317148	LAW 29	2407	942			28	T15N	R10W
A MC 317149	LAW 30	2407	943			28	T15N	R10W
A MC 317150	LAW 31	2407	945			28	T15N	R10W
A MC 317151	LAW 32	2407	947			28	T15N	R10W
A MC 317152	LAW 33	2407	949			33	T15N	R10W
A MC 317153	LAW 34	2407	951			33	T15N	R10W
A MC 317154	LAW 35	2407	953			33	T15N	R10W
A MC 317155	LAW 36	2407	955			33	T15N	R10W
A MC 317156	LAW 37	2407	957			33	T15N	R10W
A MC 317157	LAW 38	2407	959			33	T15N	R10W
A MC 317158	LAW 39	2407	961			33	T15N	R10W
A MC 317159	LAW 40	2407	963			33	T15N	R10W
A MC 317160	LAW 41	2407	965			28	T15N	R10W
A MC 317161	LAW 42	2407	967			28	T15N	R10W
A MC 317162	LAW 43	2407	969			28	T15N	R10W
A MC 317163	LAW 44	2407	971			28	T15N	R10W

PHOENIX, ARIZONA

2003 AUG - 8 A 10:21

RECEIVED
BLM, AZ STATE OFFICE

47 x \$100. = \$4,700.

Date: 07/31/2003

Time: 14:03:38

Page: 5 of 13

EXHIBIT A

Upatented mining claims and mill sites located in the Eureka Mining District, Yavapai County, Arizona.
Project: Bagdad Mine and Bruce Mine

ENTERED INTO COMPUTER

8/14/2003 pb

BLM SERIAL #	Claim Name	Original Recording		Amended Recording		Map Location Reference		
		Book	Page	Book	Page	Sec	Twshp	Rnge
A MC 317164	LAW 45	2407	973			28	T15N	R10W
A MC 317165	LAW 46	2407	975			28	T15N	R10W
A MC 317166	LAW 47	2407	977			28	T15N	R10W
A MC 317167	LAW 48	2407	979			28	T15N	R10W
A MC 317168	LAW 49	2407	981			33	T15N	R10W
A MC 317169	LAW 50	2407	983			33	T15N	R10W
A MC 317170	LAW 51	2407	985			33	T15N	R10W
A MC 317171	LAW 52	2407	987			33	T15N	R10W
A MC 317172	LAW 53	2407	989			33	T15N	R10W
A MC 317173	LAW 54	2407	991			33	T15N	R10W
A MC 317174	LAW 55	2407	993			33	T15N	R10W
A MC 317175	LAW 56	2407	995			33	T15N	R10W
A MC 317176	LAW 57	2407	997			28	T15N	R10W
A MC 317177	LAW 58	2407	999			28	T15N	R10W
A MC 317178	LAW 59	2408	1			28	T15N	R10W
A MC 317179	LAW 60	2408	3			28	T15N	R10W
A MC 317180	LAW 61	2408	5			28	T15N	R10W
A MC 317181	LAW 62	2408	7			28	T15N	R10W
A MC 317182	LAW 63	2408	9			28	T15N	R10W
A MC 317183	LAW 64	2408	11			28	T15N	R10W
A MC 317184	LAW 65	2408	13			33	T15N	R10W
A MC 317185	LAW 66	2408	15			33	T15N	R10W
A MC 317186	LAW 67	2408	17			33	T15N	R10W
A MC 317187	LAW 68	2408	19			33	T15N	R10W
A MC 317188	LAW 69	2408	21			33	T15N	R10W
A MC 317189	LAW 70	2408	23			33	T15N	R10W
A MC 317190	LAW 71	2408	25			33	T15N	R10W
A MC 317191	LAW 72	2408	27			33	T15N	R10W
A MC 317192	LAW 73	2408	29			28	T15N	R10W
A MC 317193	LAW 74	2408	31			28	T15N	R10W
A MC 317194	LAW 75	2408	33			28	T15N	R10W
A MC 317195	LAW 76	2408	35			28	T15N	R10W
A MC 317196	LAW 77	2408	37			28	T15N	R10W
A MC 317197	LAW 78	2408	39			28	T15N	R10W
A MC 317198	LAW 79	2408	41			28	T15N	R10W
A MC 317199	LAW 80	2408	43			28	T15N	R10W
A MC 317200	LAW 81	2408	45			33	T15N	R10W
A MC 317201	LAW 82	2408	47			33	T15N	R10W
A MC 317202	LAW 83	2408	49			33	T15N	R10W
A MC 317203	LAW 84	2408	51			33	T15N	R10W
A MC 317204	LAW 85	2408	53			33	T15N	R10W
A MC 317205	LAW 86	2408	55			33	T15N	R10W
A MC 317206	LAW 87	2408	57			33	T15N	R10W
A MC 317207	LAW 88	2408	59			33	T15N	R10W
A MC 317208	LAW 89	2408	61			28	T15N	R10W
A MC 317209	LAW 90	2408	63			28	T15N	R10W
A MC 317210	LAW 91	2408	65			28	T15N	R10W

PHOENIX, ARIZONA

2003 AUG - 8 A 10:21

RECEIVED B.L.M. AZ STATE OFFICE

47 x 8 1/2" = \$ 4,700.

Date: 07/31/2003

Time: 14:03:38

Page: 6 of 13

EXHIBIT A

Upatented mining claims and mill sites located in the Eureka Mining District, Yavapai County, Arizona.
 Project: Bagdad Mine and Bruce Mine

ENTERED INTO COMPUTER

8/14/2003 PLS

BLM SERIAL #	Claim Name	Original Recording		Amended Recording		Map Location Reference		
		Book	Page	Book	Page	Sec	Twshp	Rnge
A MC 317211	LAW 92	2408	67			28	T15N	R10W
A MC 317212	LAW 93	2408	69			28	T15N	R10W
A MC 317213	LAW 94	2408	71			28	T15N	R10W
A MC 317214	LAW 95	2408	73			28	T15N	R10W
A MC 317215	LAW 96	2408	75			28	T15N	R10W
A MC 317216	LAW 97	2408	77			33	T15N	R10W
A MC 317217	LAW 98	2408	79			33	T15N	R10W
A MC 317218	LAW 99	2408	81			33	T15N	R10W
A MC 317219	LAW 100	2408	83			33	T15N	R10W
A MC 317220	LAW 101	2408	85			33	T15N	R10W
A MC 317221	LAW 102	2408	87			33	T15N	R10W
A MC 317222	LAW 103	2408	89			33	T15N	R10W
A MC 317223	LAW 104	2408	91			33	T15N	R10W
A MC 317224	LAW 105	2408	93			28	T15N	R10W
A MC 317225	LAW 106	2408	95			28	T15N	R10W
A MC 317226	LAW 107	2408	97			28	T15N	R10W
A MC 317227	LAW 108	2408	99			28	T15N	R10W
A MC 317228	LAW 109	2408	101			28	T15N	R10W
A MC 317229	LAW 110	2408	103			28	T15N	R10W
A MC 317230	LAW 111	2408	105			28	T15N	R10W
A MC 317231	LAW 112	2408	107			28	T15N	R10W
A MC 317232	LAW 113	2408	109			28	T15N	R10W
A MC 317233	LAW 114	2408	111			33	T15N	R10W
A MC 317234	LAW 115	2408	113			33	T15N	R10W
A MC 317235	LAW 116	2408	115			33	T15N	R10W
A MC 317236	LAW 117	2408	117			33	T15N	R10W
A MC 317237	LAW 118	2408	119			33	T15N	R10W
A MC 317238	LAW 119	2408	121			33	T15N	R10W
A MC 317239	LAW 120	2408	123			33	T15N	R10W
A MC 317240	LAW 121	2408	125			27	T15N	R10W
A MC 317241	LAW 122	2408	127			27	T15N	R10W
A MC 317242	LAW 123	2408	129			27	T15N	R10W
A MC 317243	LAW 124	2408	131			27	T15N	R10W
A MC 317244	LAW 125	2408	133			27	T15N	R10W
A MC 317245	LAW 126	2408	135			27	T15N	R10W
A MC 317246	LAW 127	2408	137			27	T15N	R10W
A MC 317247	LAW 128	2408	139			27	T15N	R10W
A MC 317248	LAW 129	2408	141			34	T15N	R10W
A MC 317249	LAW 130	2408	143			34	T15N	R10W
A MC 317250	LAW 131	2408	145			34	T15N	R10W
A MC 317251	LAW 132	2408	147			34	T15N	R10W
A MC 317252	LAW 133	2408	149			34	T15N	R10W
A MC 317253	LAW 134	2408	151			34	T15N	R10W
A MC 317254	LAW 135	2408	153			34	T15N	R10W
A MC 317255	LAW 136	2408	155			34	T15N	R10W
A MC 317256	LAW 137	2408	157			34	T15N	R10W
A MC 317257	LAW 138	2408	159			34	T15N	R10W

PHOENIX, ARIZONA

2003 AUG -8 A 10:21

RECEIVED B.L.M. AZ STATE OFFICE

47 x \$100. = \$4,700.

Date: 07/31/2003

Time: 14:03:38

Page: 7 of 13

EXHIBIT A

Unpatented mining claims and mill sites located in the Eureka Mining District, Yavapai County, Arizona.
Project: Bagdad Mine and Bruce Mine

ENTERED INTO COMPUTER

8/14/2003 PB

BLM SERIAL #	Claim Name	Original Recording		Amended Recording		Map Location Reference		
		Book	Page	Book	Page	Sec	Twshp	Rnge
A MC 317258	LAW 139	2408	161			34	T15N	R10W
A MC 317259	LAW 140	2408	163			34	T15N	R10W
A MC 317260	LAW 141	2408	165			34	T15N	R10W
A MC 317261	LAW 142	2408	167			34	T15N	R10W
A MC 317262	LAW 143	2408	169			34	T15N	R10W
A MC 317263	LAW 144	2408	171			34	T15N	R10W
A MC 317268	LAW 149	2408	181			34	T15N	R10W
A MC 317269	LAW 150	2408	183			34	T15N	R10W
A MC 317270	LAW 151	2408	185			34	T15N	R10W
A MC 317271	LAW 152	2408	187			34	T15N	R10W
A MC 317276	LAW 157	2408	197			34	T15N	R10W
A MC 317277	LAW 158	2408	199			34	T15N	R10W
A MC 317278	LAW 159	2408	201			34	T15N	R10W
A MC 317279	LAW 160	2408	203			34	T15N	R10W
A MC 317284	LAW 165	2408	213			35	T15N	R10W
A MC 317285	LAW 166	2408	215			35	T15N	R10W
A MC 317286	LAW 167	2408	217			35	T15N	R10W
A MC 317287	LAW 168	2408	219			35	T15N	R10W
A MC 317292	LAW 173	2408	229			35	T15N	R10W
A MC 317293	LAW 174	2408	231			35	T15N	R10W
A MC 317294	LAW 175	2408	233			35	T15N	R10W
A MC 317295	LAW 176	2408	235			35	T15N	R10W
A MC 317296	LAW 177	2408	237			35	T15N	R10W
A MC 317297	LAW 178	2408	239			35	T15N	R10W
A MC 317298	LAW 179	2408	241			35	T15N	R10W
A MC 317299	LAW 180	2408	243			35	T15N	R10W
A MC 317300	LAW 181	2408	245			35	T15N	R10W
A MC 317301	LAW 182	2408	247			35	T15N	R10W
A MC 317302	LAW 183	2408	249			35	T15N	R10W
A MC 317303	LAW 184	2408	251			35	T15N	R10W
A MC 317304	LAW 185	2408	253			35	T15N	R10W
A MC 317305	LAW 186	2408	255			35	T15N	R10W
A MC 317306	LAW 187	2408	257			35	T15N	R10W
A MC 317307	LAW 188	2408	259			35	T15N	R10W
A MC 317308	LAW 189	2408	261			35	T15N	R10W
A MC 317309	LAW 190	2408	263			35	T15N	R10W
A MC 317310	LAW 191	2408	265			35	T15N	R10W
A MC 317311	LAW 192	2408	267			35	T15N	R10W
A MC 317312	LAW 193	2408	269			26	T15N	R10W
A MC 317313	LAW 194	2408	271			26	T15N	R10W
A MC 317314	LAW 195	2408	273			26	T15N	R10W
A MC 317315	LAW 196	2408	275			26	T15N	R10W
A MC 317316	LAW 197	2408	277			35	T15N	R10W
A MC 317317	LAW 198	2408	279			35	T15N	R10W
A MC 317318	LAW 199	2408	281			35	T15N	R10W
A MC 317319	LAW 200	2408	283			35	T15N	R10W
A MC 317320	LAW 201	2408	285			35	T15N	R10W

PHOENIX, ARIZONA

2003 AUG - 8 A 10: 24

RECEIVED B.L.M. AZ STATE OFFICE

47 x \$100. = \$4700.

Date: 07/31/2003

Time: 14:03:38

Page: 8 of 13

EXHIBIT A

Upatented mining claims and mill sites located in the Eureka Mining District, Yavapai County, Arizona.
Project: Bagdad Mine and Bruce Mine

ENTERED INTO COMPUTER

8/14/2003 RB

BLM SERIAL #	Claim Name	Original Recording		Amended Recording		Map Location Reference		
		Book	Page	Book	Page	Sec	Twshp	Rnge
A MC 317321	LAW 202	2408	287			35	T15N	R10W
A MC 317322	LAW 203	2408	289			35	T15N	R10W
A MC 317323	LAW 204	2408	291			35	T15N	R10W
A MC 317324	LAW 205	2408	293			26	T15N	R10W
A MC 317325	LAW 206	2408	295			26	T15N	R10W
A MC 317326	LAW 207	2408	297			26	T15N	R10W
A MC 317327	LAW 208	2408	299			35	T15N	R10W
A MC 317328	LAW 209	2408	301			35	T15N	R10W
A MC 317329	LAW 210	2408	303			35	T15N	R10W
A MC 317330	LAW 211	2408	305			35	T15N	R10W
A MC 317331	LAW 212	2408	307			35	T15N	R10W
A MC 317332	LAW 213	2408	309			35	T15N	R10W
A MC 317333	LAW 214	2408	311			35	T15N	R10W
A MC 317334	LAW 215	2408	313			35	T15N	R10W
A MC 317335	LAW 216	2408	315			26	T15N	R10W
A MC 317336	LAW 217	2408	317			26	T15N	R10W
A MC 317337	LAW 218	2408	319			26	T15N	R10W
A MC 317338	LAW 219	2408	321			26	T15N	R10W
A MC 317339	LAW 220	2408	323			35	T15N	R10W
A MC 317340	LAW 221	2408	325			35	T15N	R10W
A MC 317341	LAW 222	2408	327			35	T15N	R10W
A MC 317342	LAW 223	2408	329			35	T15N	R10W
A MC 317343	LAW 224	2408	331			35	T15N	R10W
A MC 317344	LAW 225	2408	333			35	T15N	R10W
A MC 317345	LAW 226	2408	335			35	T15N	R10W
A MC 317346	LAW 227	2408	337			35	T15N	R10W
A MC 317347	LAW 228	2408	339			26	T15N	R10W
A MC 317348	LAW 229	2408	341			26	T15N	R10W
A MC 317349	LAW 230	2408	343			26	T15N	R10W
A MC 317350	LAW 231	2408	345			26	T15N	R10W
A MC 317351	LAW 232	2408	347			26	T15N	R10W
A MC 317352	LAW 233	2408	349			35	T15N	R10W
A MC 317353	LAW 234	2408	351			35	T15N	R10W
A MC 317354	LAW 235	2408	353			35	T15N	R10W
A MC 317355	LAW 236	2408	355			35	T15N	R10W
A MC 317356	LAW 237	2408	357			35	T15N	R10W
A MC 317357	LAW 238	2408	359			35	T15N	R10W
A MC 317358	LAW 239	2408	361			35	T15N	R10W
A MC 317359	LAW 240	2408	363			35	T15N	R10W
A MC 31840	RS 129	1185	243			34	T15N	R10W
A MC 31841	RS 130	1185	245			34	T15N	R10W
A MC 31842	RS 131	1185	247			34	T15N	R10W
A MC 31843	RS 132	1185	249			34	T15N	R10W
A MC 31844	RS 133	1185	251			34	T15N	R10W
A MC 31845	RS 134	1185	253			34	T15N	R10W
A MC 31846	RS 135	1185	255			34	T15N	R10W
A MC 31847	RS 136	1185	257			34	T15N	R10W

PHOENIX, ARIZONA

2003 AUG - 8 - 10: 21

RECEIVED B.L.M. AZ STATE OFFICE

47 x \$100. = \$4,700.

EXHIBIT A

Unpatented mining claims and mill sites located in the Eureka Mining District, Yavapai County, Arizona.
Project: Bagdad Mine and Bruce Mine

ENTERED INTO COMPUTER

8/14/2003 PB

BLM SERIAL #	Claim Name	Original Recording		Amended Recording		Map Location Reference		
		Book	Page	Book	Page	Sec	Twshp	Rnge
A MC 31856	RS 145	1185	275			34	T15N	R10W
A MC 31857	RS 146	1185	277			34	T15N	R10W
A MC 31858	RS 147	1185	279			34	T15N	R10W
A MC 31859	RS 148	1185	281			34	T15N	R10W
A MC 31860	RS 149	1185	283			34	T15N	R10W
A MC 31861	RS 150	1185	285			34	T15N	R10W
A MC 31862	RS 151	1185	287			34	T15N	R10W
A MC 31863	RS 152	1185	289			34	T15N	R10W
A MC 31872	RS 165	1185	307			34	T15N	R10W
A MC 31873	RS 166	1185	309			34	T15N	R10W
A MC 31874	RS 167	1185	311			34	T15N	R10W
A MC 31875	RS 168	1185	313			34	T15N	R10W
A MC 31884	RS 181	1185	331			34	T15N	R10W
A MC 31885	RS 182	1185	333			34	T15N	R10W
A MC 31886	RS 183	1185	335			34	T15N	R10W
A MC 31887	RS 184	1185	337			34	T15N	R10W
A MC 31896	RS 197	1185	355			34	T15N	R10W
A MC 31897	RS 198	1185	357			34	T15N	R10W
A MC 31898	RS 199	1185	359			34	T15N	R10W
A MC 31899	RS 200	1185	361			34	T15N	R10W
A MC 31900	RS 213	1185	363			34	T15N	R10W
A MC 31901	RS 214	1185	365			34	T15N	R10W
A MC 31902	RS 215	1185	367			34	T15N	R10W
A MC 31903	RS 216	1185	369			34	T15N	R10W
A MC 322631	JWH 80	2494	611			7	T14N	R9W
A MC 322632	JWH 81	2494	613			7	T14N	R9W
A MC 322633	JWH 82	2494	615			7	T14N	R9W
A MC 322634	JWH 83	2494	617			7	T14N	R9W
A MC 38690	DEER NO. 3	580	730			12	T14N	R10W
A MC 38691	DEER NO. 4	580	731			12	T14N	R10W
A MC 38692	DEER NO. 5	580	732			12	T14N	R10W
A MC 38693	DEER NO. 6	580	733			12	T14N	R10W
A MC 38694	DEER NO. 7A	1202	282			12	T14N	R10W
A MC 38695	DEER NO. 8A	1202	284			12	T14N	R10W
A MC 38696	DEER NO. 9	580	881			12	T14N	R10W
A MC 38708	DEER #21	669	962			12	T14N	R10W
A MC 38709	DEER # 22	669	963			12	T14N	R10W
A MC 38710	DEER # 23	669	964			12	T14N	R10W
A MC 38711	DEER # 24	669	965			12	T14N	R10W
A MC 38712	DEER # 25	669	966			12	T14N	R10W
A MC 38713	DEER # 26	669	967			12	T14N	R10W
A MC 38714	DEER#27	669	968			12	T14N	R10W
A MC 38715	DEER # 28	669	969			13	T14N	R10W
A MC 38716	DEER # 29	669	970			13	T14N	R10W
A MC 38717	DEER # 30	669	971			12	T14N	R10W
A MC 38718	DEER # 31	669	972			12	T14N	R10W
A MC 38719	DEER # 32	669	973			12	T14N	R10W

PHOENIX, ARIZONA

2003 AUG - 8 - 10: 21

RECEIVED B.L.M. AZ STATE OFFICE

46 K \$100. = \$4,600.

Date: 07/31/2003
 Time: 14:03:38
 Page: 10 of 13

EXHIBIT A

Unpatented mining claims and mill sites located in the Eureka Mining District, Yavapai County, Arizona.
 Project: Bagdad Mine and Bruce Mine

ENTERED INTO COMPUTER
 8/14/2003 PB

BLM SERIAL #	Claim Name	Original Recording		Amended Recording		Map Location Reference		
		Book	Page	Book	Page	Sec	Twshp	Rnge
A MC 38720	DEER # 33	669	974			12	T14N	R10W
A MC 38721	DEER # 34	669	975			13	T14N	R10W
A MC 38722	DEER # 35	669	976			13	T14N	R10W
A MC 38723	DEER # 36	669	977			13	T14N	R10W
A MC 38724	DEER # 37	669	978			13	T14N	R10W
A MC 38725	DEER # 38	669	979			12	T14N	R10W
A MC 38726	DEER # 39	669	980			12	T14N	R10W
A MC 38727	DEER # 40	669	981			12	T14N	R10W
A MC 38728	DEER # 41	669	982			12	T14N	R10W
A MC 38729	DEER # 42	669	983			13	T14N	R10W
A MC 38730	DEER # 43	669	984			13	T14N	R10W
A MC 38731	DEER # 44	669	985			13	T14N	R10W
A MC 38732	DEER # 45	669	986			13	T14N	R10W
A MC 38733	DEER # 46	669	987			13	T14N	R10W
A MC 38734	DEER # 47	669	988			13	T14N	R10W
A MC 38735	DEER # 48	669	989			11	T14N	R10W
A MC 38736	DEER # 49	669	990			11	T14N	R10W
A MC 38737	DEER # 50	669	991			14	T14N	R10W
A MC 38738	DEER # 51	669	992			14	T14N	R10W
A MC 38739	DEER # 52	669	993			14	T14N	R10W
A MC 38740	DEER # 53 (RELOCATION)	695	390			13	T14N	R10W
A MC 38741	DEER # 54	669	995			14	T14N	R10W
A MC 38742	DEER # 55	669	996			14	T14N	R10W
A MC 38743	DEER # 56	669	997			14	T14N	R10W
A MC 38744	DEER # 57	669	998			14	T14N	R10W
A MC 38745	DEER # 58	669	999			14	T14N	R10W
A MC 38746	DEER # 59	670	001			14	T14N	R10W
A MC 38747	DEER # 60 (RELOCATION)	695	391			14	T14N	R10W
A MC 38748	DEER # 61	670	003			14	T14N	R10W
A MC 38749	DEER # 62	670	004			14	T14N	R10W
A MC 38750	DEER # 63	670	005			14	T14N	R10W
A MC 38751	DEER # 64	670	006			14	T14N	R10W
A MC 38767	DEER # 81	938	474			12	T14N	R10W
A MC 38768	DEER # 82	938	475			12	T14N	R10W
A MC 38769	DEER # 83	938	476			12	T14N	R10W
A MC 38770	DEER # 84	938	477			12	T14N	R10W
A MC 61004	BONANZA	156	243			7	T14N	R9W
A MC 61005	POLARIS	156	247	1385	653	8	T14N	R9W
A MC 62882	KEYNOTE	108	189			20	T14N	R9W
A MC 62883	MOON ANCHOR	076	374			19	T14N	R9W
A MC 62884	BIRD EYE	076	375			20	T14N	R9W
A MC 62885	LONGVIEW	050	191	071	025	19	T14N	R9W
A MC 62886	NINO	017	007			30	T14N	R9W
A MC 62887	QUEEN EXTENSION #1	004	538			20	T14N	R9W
A MC 62888	BRUCE #1	608	348			19	T14N	R9W
A MC 62889	BRUCE #3	608	350			19	T14N	R9W

PHOENIX, ARIZONA
 2003 AUG - 8 A 10: 21
 RECEIVED
 U.S. BLM, AZ STATE OFFICE

97 x 4 100. = 49,700.

EXHIBIT A

Upatented mining claims and mill sites located in the Eureka Mining District, Yavapai County, Arizona.
 Project: Bagdad Mine and Bruce Mine

ENTERED INTO COMPUTER

8/14/2003 RB

BLM SERIAL #	Claim Name	Original Recording		Amended Recording		Map Location Reference		
		Book	Page	Book	Page	Sec	Twshp	Rnge
A MC 62890	R & R #2	608	345			18	T14N	R9W
A MC 62891	JOS #5	576	129			19	T14N	R9W
A MC 62892	JOS #6	576	130			19	T14N	R9W
A MC 62893	CYPRUS NO 1	005	483	025	589	20	T14N	R9W
A MC 62894	CYPRUS NO 2	005	484	025	590	20	T14N	R9W
A MC 62895	CYPRUS NO 3	005	485	025	591	20	T14N	R9W
A MC 62896	CYPRUS NO. 4	013	022	049	525	20	T14N	R9W
A MC 62897	CYPRUS NO. 5	013	023	049	526	17	T14N	R9W
A MC 62898	CYPRUS NO 6	013	024	049	527	20	T14N	R9W
A MC 62899	CYPRUS #7	049	528			19	T14N	R9W
A MC 62900	CYPRUS #8	049	529			19	T14N	R9W
A MC 62901	CYPRUS #9	049	530			19	T14N	R9W
A MC 62902	CYPRUS #10	049	531			19	T14N	R9W
A MC 62903	CYPRUS #11	049	532			19	T14N	R9W
A MC 62904	CYPRUS #12	049	533			19	T14N	R9W
A MC 62905	CYPRUS #13	049	534			19	T14N	R9W
A MC 62906	CYPRUS # 14	071	024			20	T14N	R9W
A MC 62907	CYPRUS #15	162	190			18	T14N	R9W
A MC 62908	L. & W.	015	227			19	T14N	R9W
A MC 62909	L. & W. NO.3	015	230			19	T14N	R9W
A MC 62910	L. & W. NO.4	015	231			19	T14N	R9W
A MC 62911	L. & W. NO.5	015	232			19	T14N	R9W
A MC 62912	BETA NO. 1	013	546			19	T14N	R9W
A MC 62913	BETA NO. 2	013	547	025	588	19	T14N	R9W
A MC 62914	BETA NO. 3	013	548			19	T14N	R9W
A MC 62915	PLYMOUTH	131	046			17	T14N	R9W
A MC 62916	PLYMOUTH EXTENSION	156	246			20	T14N	R9W
A MC 62917	VALENCIA	156	248			17	T14N	R9W
A MC 63176	OCTAROON	144	367			14	T14N	R10W
A MC 63177	OCTAROON NO. 1	144	368			14	T14N	R10W
A MC 63178	RED MT. COPPER NO 1	358	215			14	T14N	R10W
A MC 63179	RED MT. COPPER NO 2	358	216			14	T14N	R10W
A MC 63180	RED MT. COPPER NO 3	358	217			14	T14N	R10W
A MC 63181	RED MT. COPPER NO 4	358	218			14	T14N	R10W
A MC 63182	RED MT. COPPER NO 5	358	219			14	T14N	R10W
A MC 63183	RED MT. COPPER NO 6	358	220			14	T14N	R10W
A MC 63184	RED MT. COPPER NO 7	358	221			14	T14N	R10W
A MC 63185	RED MT. COPPER NO 8	358	222			14	T14N	R10W
A MC 63186	RED MT. COPPER NO 9	358	223			23	T14N	R10W
A MC 63187	COPPER-RIDGE NO 1	358	206			14	T14N	R10W
A MC 63188	COPPER-RIDGE NO 2	358	207			15	T14N	R10W
A MC 63189	COPPER-RIDGE NO 3	358	208			15	T14N	R10W
A MC 63190	COPPER RIDGE NO 4	358	209			14	T14N	R10W
A MC 63191	COPPER RIDGE NO 5	358	210			15	T14N	R10W
A MC 63192	COPPER RIDGE NO 6	358	211			22	T14N	R10W
A MC 63193	COPPER RIDGE NO 7	358	212			22	T14N	R10W
A MC 63194	COPPER RIDGE NO 8	358	213			22	T14N	R10W

RECEIVED
 B.L.M. AZ STATE OFFICE
 2003 AUG - 8 A 10:21
 PHOENIX, ARIZONA

77x P100. - RY 700. -

EXHIBIT A

Upatented mining claims and mill sites located in the Eureka Mining District, Yavapai County, Arizona.
 Project: Bagdad Mine and Bruce Mine

ENTERED INTO COMPUTER

8/14/2003 PB

BLM SERIAL #	Claim Name	Original Recording		Amended Recording		Map Location Reference		
		Book	Page	Book	Page	Sec	Twship	Rnge
A MC 63195	COPPER RIDGE NO 9	358	214			22	T14N	R10W
A MC 63196	ISO #1	563	346			14	T14N	R10W
A MC 63197	ISO #2	563	347			15	T14N	R10W
A MC 63198	ISO #3	563	348			15	T14N	R10W
A MC 63199	ISO #4	563	349			15	T14N	R10W
A MC 63200	ISO #5	563	350			15	T14N	R10W
A MC 63201	ISO #6	563	351			15	T14N	R10W
A MC 63202	ISO #7	563	352			23	T14N	R10W
A MC 63203	ISO #8	563	353			23	T14N	R10W
A MC 63204	ISO #9	563	354			23	T14N	R10W
A MC 63205	ISO #10	563	355			22	T14N	R10W
A MC 63206	ISO #11	563	356			22	T14N	R10W
A MC 63207	ISO #12	563	357			22	T14N	R10W
A MC 63208	ISO #13	563	358			15	T14N	R10W
A MC 63209	ISO #14	563	359			22	T14N	R10W
A MC 63210	ISO #15	568	502			15	T14N	R10W
A MC 63211	ISO #16	568	503			15	T14N	R10W
A MC 63216	OTO 3	1237	073			9	T14N	R9W
A MC 63217	RJ 16A	1237	075			9	T14N	R9W
A MC 63222	DAKOTA #25	445	270			9	T14N	R9W
A MC 63223	DAKOTA #26	445	271			9	T14N	R9W
A MC 63224	JLM 7	1230	879			8	T14N	R9W
A MC 63225	JLM 8	1230	881			8	T14N	R9W
A MC 63226	JLM 9	1230	883			8	T14N	R9W
A MC 63227	JLM 10	1230	885			8	T14N	R9W
A MC 63228	JLM 11	1230	887			8	T14N	R9W
A MC 63229	JLM 12	1230	889			8	T14N	R9W
A MC 63232	JLM 15	1230	895			8	T14N	R9W
A MC 63233	JLM 16	1230	897			8	T14N	R9W
A MC 63234	JLM 17	1230	899			8	T14N	R9W
A MC 63235	JLM 18	1230	901			8	T14N	R9W
A MC 63236	CY-1 (AMENDED)	905	225	1230	903	8	T14N	R9W
A MC 63237	CY-2 (AMENDED)	905	225	1230	905	8	T14N	R9W
A MC 63238	CY-28	1230	911			8	T14N	R9W
A MC 63239	CY-27	1230	909			8	T14N	R9W
A MC 63240	CY-26	1230	907			8	T14N	R9W
A MC 63241	RJ 25 (AMENDED)	1230	913			8	T14N	R9W
A MC 63245	GEO # 93	554	915			8	T14N	R9W
A MC 63246	GEO # 94	554	916			8	T14N	R9W
A MC 63248	DAKOTA #23	445	268			8	T14N	R9W
A MC 63249	CY-6	905	230			8	T14N	R9W
A MC 63250	CY-7	905	231			8	T14N	R9W
A MC 63251	CY-8	905	232			8	T14N	R9W
A MC 63252	CY-9	905	233			8	T14N	R9W
A MC 63253	CY-10	905	234			8	T14N	R9W
A MC 63254	CY-11	905	235			8	T14N	R9W
A MC 63255	CY-12	905	236			8	T14N	R9W

RECEIVED
 B.L.M. AZ STATE OFFICE
 2003 AUG - 8 A 10:21
 PHOENIX, ARIZONA

EXHIBIT A

Upatented mining claims and mill sites located in the Eureka Mining District, Yavapai County, Arizona.
 Project: Bagdad Mine and Bruce Mine

ENTERED INTO COMPUTER
 8/14/03 PB

BLM SERIAL #	Claim Name	Original Recording		Amended Recording		Map Location Reference		
		Book	Page	Book	Page	Sec	Twshp	Rnge
A MC 79981	R & R #1	608	344			19	T14N	R9W
A MC 79982	R & R #3	608	346			18	T14N	R9W
A MC 79983	R & R #4	608	347			19	T14N	R9W
A MC 79984	BRUCE #2	608	349			19	T14N	R9W
A MC 79985	JOS #1	576	125			19	T14N	R9W
A MC 79986	JOS #2	576	126			19	T14N	R9W
A MC 79987	JOS #3	576	127	761	181	19	T14N	R9W
A MC 79988	JOS #4	576	128			19	T14N	R9W
A MC 79989	COMBINE NO. 2	511	463			18	T14N	R9W
A MC 79990	L. & W. NO. 1	015	228			19	T14N	R9W
A MC 79991	L. & W. NO. 2	015	229			19	T14N	R9W
A MC 79992	L. & W. NO. 6	015	233			19	T14N	R9W
A MC 79993	L. & W. FRACTION	015	226	761	182	19	T14N	R9W
A MC 79994	POSSIBILITIES NO. 1	015	225			19	T14N	R9W

Total Number of Claims : 577

PHOENIX, ARIZONA
 2003 AUG - 8 - 8 A 10: 21
 RECEIVED
 B.L.M. AZ STATE OFFICE



CHECK NUMBER: 164444

CHECK DATE: 08/07/2003

SUPPLIER NUMBER: 10088C

As payment agent for and on behalf of:

INVOICE NUMBER	INVOICE DATE	PURCHASE ORDER	COMPANY	TELEPHONE NUMBER	GROSS AMOUNT	DISCOUNT AMOUNT	NET AMOUNT
080503	08/05/2003		PHELPS DODGE BAGDAD, PHELPS DODGE BAGDAD -REQUIRED MAINTENANCE FEES TO RETAIN/MAINTAIN 577 UNPATENTED MINING CLAIMS AND/OR MILL SITES LOCATED IN YAVAPAI COUNTY, ARIZONA.	520-432-6202	57,700.00	.00	57,700.00

CHECK TOTAL

57,700.00

.00

57,700.00

DETACH BEFORE CASHING

United States Department of the Interior
Bureau of Land Management
 BUSINESS & SUPPORT SVCS DIV
 222 N CENTRAL AVE
 PHOENIX, AZ 85004 -2203
 Phone: (602) 417-9200

Receipt	
No:	726294

Transaction #: 755600	
Date of Transaction: 08/08/2003	
CUSTOMER:	PHELPS DODGE CORPORATION ONE NO.CENTRAL AVE,17TH FL ATTN: DON STILLWELL PHOENIX,AZ 85004

LINE #	QTY	DESCRIPTION	REMARKS	UNIT PRICE	TOTAL
1	1.00	LOCATABLE MINERALS / MINING CLAIMS-NOT NEW-UNADJUD,ONE AUTH NO. ONLY / MINING CLAIM MONEY RECEIVED (455) CASES: AMC131683/\$57700.00	MAIN 2004 (577)	- n/a -	57700.00
TOTAL:					\$57,700.00

PAYMENT INFORMATION			
1	AMOUNT:	\$57,700.00	POSTMARKED: N/A
	TYPE:	CHECK	RECEIVED: 08/08/2003
	CHECK NO:	164444	
	NAME:	PHELPS DODGE CORPORATION ONE NO.CENTRAL AVE,17TH FL ATTN: DON STILLWELL PHOENIX AZ 85004	

REMARKS

This receipt was generated by the automated BLM Collections and Billing System and is a paper representation of a portion of the official electronic record contained therein.

Receipt No. 347784

Trans No. 365850

LEAD FILE #'S ALL 19355; AMC 31840;
AMC 38688; AMC 61004; AMC 62882;
AMC 63137; AMC 79981; AMC 131683;
AMC 159967; AMC 305766; AMC 308466; AMC 317120;
AMC 322631

AMC Number	Code	Amount
19371	482	100 ⁰⁰
19374 - 19375		200 ⁰⁰
31840 - 31847		800 ⁰⁰
31856 - 31863		800 ⁰⁰
31872 - 31875		400 ⁰⁰
31884 - 31887		400 ⁰⁰
31896 - 31903		800 ⁰⁰
38690 - 38696		700 ⁰⁰
38708 - 38751		4400 ⁰⁰
38767 - 38770		400 ⁰⁰
61004 - 61005		200 ⁰⁰
62882 - 62917		3600 ⁰⁰
63176 - 63211		3600 ⁰⁰
63216 - 63217		200 ⁰⁰
63222 - 63229		800 ⁰⁰
63232 - 63241	482	1000 ⁰⁰
TOTAL:		\$18400⁰⁰

AMC Number	Code	Amount
63245 - 63246	482	200 ⁰⁰
63248 - 63255		800 ⁰⁰
79981 - 79994		1400 ⁰⁰
131683		100 ⁰⁰
159967 - 159968		200 ⁰⁰
305766 - 305819		5400 ⁰⁰
308466 - 308549		8400 ⁰⁰
317120 - 317263		14400 ⁰⁰
317268 - 317271		400 ⁰⁰
317276 - 317279		400 ⁰⁰
317284 - 317287		400 ⁰⁰
317292 - 317359		6800 ⁰⁰
322631 - 322634	482	400 ⁰⁰
TOTAL:		\$39300⁰⁰

Date of Doc 8/1/2001

Date of Rec't 8/1/2001

Amount Rec'd \$57700.00

Amount Earned \$57700.00

Date Entered: 8/6/2001 RWE

Date Verified: 9/14/01 K.H.

Sent to Accts: 9/17/01 K.H.

Date Earned: _____

- 480 POL
- 481 NOI
- 482 MAINT
- 396 TRANS
- 635 AMEND

NOTES:

United States Department of the Interior
Bureau of Land Management
 BUSINESS & SUPPORT SVCS DIV
 222 N CENTRAL AVE
 PHOENIX, AZ 85004 -2203
 Phone: (602) 417-9200

Receipt	
No:	347784


Transaction #: 365850					
Date of Transaction: 08/01/2001					
CUSTOMER:		PHELPS DODGE 2600 N CENTRAL AVE PHOENIX, AZ 85004			
LINE #	QTY	COMMODITY / SUBJECT / ACTION / PRODUCT	REMARKS	UNIT PRICE	TOTAL
1	1.00	LOCATABLE MINERALS / MINING CLAIMS-NOT NEW-UNADJUD, ONE AUTH NO. ONLY / MINING CLAIM MONEY RECEIVED (455)	MAIN 2002 (577)	- n/a -	\$57,700.00
TOTAL:					\$57,700.00

PAYMENT INFORMATION			
1	AMOUNT:	\$57,700.00	POSTMARKED: N/A
	TYPE:	CHECK	RECEIVED: 08/01/2001
	CHECK NO:	0019799	
	NAME:	PHELPS DODGE 2600 N CENTRAL AVE PHOENIX AZ 85004	

REMARKS

CASE SERIAL NUMBER INFORMATION		
TRNS #	LINE #	CASES
365850	1	AMC131683/\$57700.00

This receipt was generated by the automated BLM Collections and Billings System and is a paper representation of a portion of the official electronic record contained therein.


DELETED
VERIFIED



Corporation 2600 N. Central Avenue, Phoenix, AZ 85004-3014 • (602) 234-8100

July 18, 2001

Bureau of Land Management
Department of the Interior
222 North Central Avenue
Phoenix, Arizona 85004-2203

Re: 2001/2002 Maintenance Fees for Unpatented Mining Claims
Phelps Dodge Bagdad, Inc., formerly known as Cyprus Bagdad Copper
Corporation

Dear Sir or Madam:

Enclosed is our notice to retain and maintain the 577 unpatented lode claims and/or mill sites listed on Exhibit A. Also, enclosed is our check for \$57,700.00 as payment of the annual maintenance fees for these claims.

Please return the date-stamped original of the notice and Exhibit A along with a receipt of payment to the following address:

Phelps Dodge Corporation
Attn: Jan Leavell
2600 N. Central Ave., Suite 110
Phoenix, AZ 85004-3014

If you have any questions, please do not hesitate to contact me at 602-234-8152.

Sincerely,

Janice Leavell
Senior Resource Specialist
Environment, Land & Water

Enclosures

BAG-900-0001-0000

PHOENIX, ARIZONA

2001 AUG - 1 A 11: 38

RECEIVED
BLM, AZ STATE OFFICE

577

July 18, 2001

Bureau of Land Management
Department of the Interior
222 North Central Avenue
Phoenix, Arizona 85004-2203

Re: Payment of Annual Claim Maintenance Fee

Dear Sir or Madam:

This will serve as notice that Phelps Dodge Bagdad, Inc., formerly known as Cyprus Bagdad Copper Corporation, whose address for purposes of this filing is Environment, Land and Water Department, 2600 N. Central Ave., Suite 110, Phoenix, Arizona 85004-3014, intends to hold the mining claims and/or mill sites described on Exhibit A attached hereto for the assessment year ending at 12 o'clock, noon, on September 1, 2002 by payment of the annual maintenance fee of \$100 per claim or site. Payment of such amount is made herewith for such assessment year for each of the claims and sites, the name, and BLM serial number with the book and page or index number of recording of the location notice in the official records of Yavapai County, Arizona, of which, is set forth on Exhibit A attached hereto and by this reference incorporated herein.

Donald A. Stillwell
Donald A. Stillwell for
Phelps Dodge Bagdad, Inc.,

State of Arizona)
) ss.
County of Maricopa)

The foregoing instrument was acknowledged before me on July 18, 2001, by Donald A. Stillwell, agent of Phelps Dodge Bagdad, Inc.

(Seal)

Leslie Nielsen
Notary Public

RECEIVED
BLM, AZ STATE OFFICE
2001 AUG -1 A 11:38
PH. ERD, ARIZONA

BAG-900-0001-0000




EXHIBIT A

Unpatented mining claims and mill sites located in the Eureka Mining District, Yavapai County, Arizona.
Project: Bagdad Mine and Bruce Mine

BLM SERIAL #	Claim Name	Original Recording		Amended Recording		Map Location Reference		
		Book	Page	Book	Page	Sec	Twshp	Rnge
A MC 305807	BEV 42	2265	359			9	T14N	R9W
A MC 305808	BEV 43	2265	361			9	T14N	R9W
A MC 305809	BEV 44	2265	363			9	T14N	R9W
A MC 305810	BEV 45	2265	365			9	T14N	R9W
A MC 305811	BEV 46	2265	367			9	T14N	R9W
A MC 305812	BEV 47	2265	369			9	T14N	R9W
A MC 305813	BEV 48	2265	371			9	T14N	R9W
A MC 305814	BEV 49	2265	373			9	T14N	R9W
A MC 305815	BEV 50	2265	375			9	T14N	R9W
A MC 305816	BEV 51	2265	377			9	T14N	R9W
A MC 305817	BEV 52	2265	379			9	T14N	R9W
A MC 305818	BEV 53	2265	381			9	T14N	R9W
A MC 305819	BEV 54	2265	383			9	T14N	R9W
A MC 308466	FSM #1	2297	161			20	T14N	R9W
A MC 308467	FSM #2	2297	163			20	T14N	R9W
A MC 308468	FSM #3	2297	165			20	T14N	R9W
A MC 308469	FSM #4	2297	167			20	T14N	R9W
A MC 308470	FSM #5	2297	169			20	T14N	R9W
A MC 308471	FSM #6	2297	171			20	T14N	R9W
A MC 308472	FSM #7	2297	173			20	T14N	R9W
A MC 308473	JWH #1	2297	105			7	T14N	R9W
A MC 308474	JWH #2	2297	107			7	T14N	R9W
A MC 308475	JWH #3	2297	109			7	T14N	R9W
A MC 308476	JWH #4	2297	111			7	T14N	R9W
A MC 308477	JWH #5	2297	113			7	T14N	R9W
A MC 308478	JWH #6	2297	115			7	T14N	R9W
A MC 308479	JWH #7	2297	117			7	T14N	R9W
A MC 308480	JWH #8	2297	119			7	T14N	R9W
A MC 308481	JWH #9	2297	121			7	T14N	R9W
A MC 308482	JWH #10	2297	123			7	T14N	R9W
A MC 308483	JWH #11	2297	125			7	T14N	R9W
A MC 308484	JWH #12	2297	127			7	T14N	R9W
A MC 308485	JWH #13	2297	129			7	T14N	R9W
A MC 308486	JWH #14	2297	131			7	T14N	R9W
A MC 308487	JWH #15	2297	133			7	T14N	R9W
A MC 308488	JWH #16	2297	135			7	T14N	R9W
A MC 308489	JWH #17	2297	137			7	T14N	R9W
A MC 308490	JWH #18	2297	139			7	T14N	R9W
A MC 308491	JWH #19	2297	141			7	T14N	R9W
A MC 308492	JWH #20	2297	143			7	T14N	R9W
A MC 308493	JWH #21	2297	145			18	T14N	R9W
A MC 308494	JWH #22	2297	147			18	T14N	R9W
A MC 308495	JWH #23	2297	149			18	T14N	R9W
A MC 308496	JWH #24	2297	151			18	T14N	R9W
A MC 308497	JWH #25	2297	153			18	T14N	R9W
A MC 308498	JWH #26	2297	155			18	T14N	R9W
A MC 308499	JWH #27	2297	157			18	T14N	R9W

PROBING, ARIZONA

2001 AUG - 1 A 11:38

RECEIVED BLM, AZ STATE OFFICE

47

EXHIBIT A

Unpatented mining claims and mill sites located in the Eureka Mining District, Yavapai County, Arizona.
Project: Bagdad Mine and Bruce Mine

BLM SERIAL #	Claim Name	Original Recording		Amended Recording		Map Location Reference		
		Book	Page	Book	Page	Sec	Twshp	Rnge
A MC 308500	JWH #28	2297	159			18	T14N	R9W
A MC 308501	JWH #29	2298	320			13	T14N	R10W
A MC 308502	JWH #30	2298	322			13	T14N	R10W
A MC 308503	JWH #31	2298	324			18	T14N	R9W
A MC 308504	JWH #32	2298	326			18	T14N	R9W
A MC 308505	JWH #33	2298	328			18	T14N	R9W
A MC 308506	JWH #34	2298	330			18	T14N	R9W
A MC 308507	JWH #35	2298	332			18	T14N	R9W
A MC 308508	JWH #36	2298	334			18	T14N	R9W
A MC 308509	JWH #37	2298	336			18	T14N	R9W
A MC 308510	JWH #38	2298	338			13	T14N	R10W
A MC 308511	JWH #39	2298	340			13	T14N	R10W
A MC 308512	JWH #40	2298	342			13	T14N	R10W
A MC 308513	JWH #41	2298	344			18	T14N	R9W
A MC 308514	JWH #42	2298	346			18	T14N	R9W
A MC 308515	JWH #43	2298	348			18	T14N	R9W
A MC 308516	JWH #44	2298	350			18	T14N	R9W
A MC 308517	JWH #45	2298	352			18	T14N	R9W
A MC 308518	JWH #46	2298	354			18	T14N	R9W
A MC 308519	JWH #47	2298	356			18	T14N	R9W
A MC 308520	JWH #48	2298	358			18	T14N	R9W
A MC 308521	JWH #49	2298	360			13	T14N	R10W
A MC 308522	JWH #50	2298	362			13	T14N	R10W
A MC 308523	JWH #51	2298	364			18	T14N	R9W
A MC 308524	JWH #52	2298	366			18	T14N	R9W
A MC 308525	JWH #53	2298	368			18	T14N	R9W
A MC 308526	JWH #54	2298	370			18	T14N	R9W
A MC 308527	JWH #55	2298	372			18	T14N	R9W
A MC 308528	JWH #56	2298	374			18	T14N	R9W
A MC 308529	JWH #57	2298	376			18	T14N	R9W
A MC 308530	JWH #58	2298	378			18	T14N	R9W
A MC 308531	JWH #59	2298	380			18	T14N	R9W
A MC 308532	JWH #60	2298	382			19	T14N	R9W
A MC 308533	JWH #61	2298	384			19	T14N	R9W
A MC 308534	JWH #62	2298	386			19	T14N	R9W
A MC 308535	JWH #63	2298	388			19	T14N	R9W
A MC 308536	JWH #64	2298	390			19	T14N	R9W
A MC 308537	JWH #65	2298	392			19	T14N	R9W
A MC 308538	JWH #66	2298	394			19	T14N	R9W
A MC 308539	JWH #67	2298	396			19	T14N	R9W
A MC 308540	JWH #68	2298	398			19	T14N	R9W
A MC 308541	JWH #69	2298	400			24	T14N	R10W
A MC 308542	JWH #70	2298	402			24	T14N	R10W
A MC 308543	JWH #71	2298	404			24	T14N	R10W
A MC 308544	JWH #72	2298	406			24	T14N	R10W
A MC 308545	JWH #73	2298	408			24	T14N	R10W
A MC 308546	JWH #74	2298	410			24	T14N	R10W

PHOENIX, ARIZONA
2001 AUG - 1 A 11:38
RECEIVED
BLM AZ STATE OFFICE

47
KC

EXHIBIT A

Unpatented mining claims and mill sites located in the Eureka Mining District, Yavapai County, Arizona.
Project: Bagdad Mine and Bruce Mine

BLM SERIAL #	Claim Name	Original Recording		Amended Recording		Map Location Reference		
		Book	Page	Book	Page	Sec	Twshp	Rnge
A MC 308547	JWH #75	2298	412			24	T14N	R10W
A MC 308548	JWH #76	2298	414			24	T14N	R10W
A MC 308549	JWH #77	2298	416			24	T14N	R10W
A MC 317120	LAW 1	2407	887			28	T15N	R10W
A MC 317121	LAW 2	2407	889			28	T15N	R10W
A MC 317122	LAW 3	2407	891			28	T15N	R10W
A MC 317123	LAW 4	2407	893			28	T15N	R10W
A MC 317124	LAW 5	2407	895			33	T15N	R10W
A MC 317125	LAW 6	2407	897			33	T15N	R10W
A MC 317126	LAW 7	2407	899			33	T15N	R10W
A MC 317127	LAW 8	2407	901			33	T15N	R10W
A MC 317128	LAW 9	2407	903			33	T15N	R10W
A MC 317129	LAW 10	2407	905			33	T15N	R10W
A MC 317130	LAW 11	2407	907			33	T15N	R10W
A MC 317131	LAW 12	2407	909			33	T15N	R10W
A MC 317132	LAW 13	2407	911			28	T15N	R10W
A MC 317133	LAW 14	2407	913			28	T15N	R10W
A MC 317134	LAW 15	2407	915			28	T15N	R10W
A MC 317135	LAW 16	2407	917			28	T15N	R10W
A MC 317136	LAW 17	2407	919			33	T15N	R10W
A MC 317137	LAW 18	2407	921			33	T15N	R10W
A MC 317138	LAW 19	2407	923			33	T15N	R10W
A MC 317139	LAW 20	2407	925			33	T15N	R10W
A MC 317140	LAW 21	2407	927			33	T15N	R10W
A MC 317141	LAW 22	2407	929			33	T15N	R10W
A MC 317142	LAW 23	2407	931			33	T15N	R10W
A MC 317143	LAW 24	2407	933			33	T15N	R10W
A MC 317144	LAW 25	2407	934			28	T15N	R10W
A MC 317145	LAW 26	2407	936			28	T15N	R10W
A MC 317146	LAW 27	2407	938			28	T15N	R10W
A MC 317147	LAW 28	2407	940			28	T15N	R10W
A MC 317148	LAW 29	2407	942			28	T15N	R10W
A MC 317149	LAW 30	2407	943			28	T15N	R10W
A MC 317150	LAW 31	2407	945			28	T15N	R10W
A MC 317151	LAW 32	2407	947			28	T15N	R10W
A MC 317152	LAW 33	2407	949			33	T15N	R10W
A MC 317153	LAW 34	2407	951			33	T15N	R10W
A MC 317154	LAW 35	2407	953			33	T15N	R10W
A MC 317155	LAW 36	2407	955			33	T15N	R10W
A MC 317156	LAW 37	2407	957			33	T15N	R10W
A MC 317157	LAW 38	2407	959			33	T15N	R10W
A MC 317158	LAW 39	2407	961			33	T15N	R10W
A MC 317159	LAW 40	2407	963			33	T15N	R10W
A MC 317160	LAW 41	2407	965			28	T15N	R10W
A MC 317161	LAW 42	2407	967			28	T15N	R10W
A MC 317162	LAW 43	2407	969			28	T15N	R10W
A MC 317163	LAW 44	2407	971			28	T15N	R10W

PHOENIX, ARIZONA

2001 AUG -1 11:38

RECEIVED
BLM, AZ STATE OFFICE47
100

EXHIBIT A

Unpatented mining claims and mill sites located in the Eureka Mining District, Yavapai County, Arizona.
Project: Bagdad Mine and Bruce Mine

BLM SERIAL #	Claim Name	Original Recording		Amended Recording		Map Location Reference		
		Book	Page	Book	Page	Sec	Twshp	Range
A MC 317164	LAW 45	2407	973			28	T15N	R10W
A MC 317165	LAW 46	2407	975			28	T15N	R10W
A MC 317166	LAW 47	2407	977			28	T15N	R10W
A MC 317167	LAW 48	2407	979			28	T15N	R10W
A MC 317168	LAW 49	2407	981			33	T15N	R10W
A MC 317169	LAW 50	2407	983			33	T15N	R10W
A MC 317170	LAW 51	2407	985			33	T15N	R10W
A MC 317171	LAW 52	2407	987			33	T15N	R10W
A MC 317172	LAW 53	2407	989			33	T15N	R10W
A MC 317173	LAW 54	2407	991			33	T15N	R10W
A MC 317174	LAW 55	2407	993			33	T15N	R10W
A MC 317175	LAW 56	2407	995			33	T15N	R10W
A MC 317176	LAW 57	2407	997			28	T15N	R10W
A MC 317177	LAW 58	2407	999			28	T15N	R10W
A MC 317178	LAW 59	2408	1			28	T15N	R10W
A MC 317179	LAW 60	2408	3			28	T15N	R10W
A MC 317180	LAW 61	2408	5			28	T15N	R10W
A MC 317181	LAW 62	2408	7			28	T15N	R10W
A MC 317182	LAW 63	2408	9			28	T15N	R10W
A MC 317183	LAW 64	2408	11			28	T15N	R10W
A MC 317184	LAW 65	2408	13			33	T15N	R10W
A MC 317185	LAW 66	2408	15			33	T15N	R10W
A MC 317186	LAW 67	2408	17			33	T15N	R10W
A MC 317187	LAW 68	2408	19			33	T15N	R10W
A MC 317188	LAW 69	2408	21			33	T15N	R10W
A MC 317189	LAW 70	2408	23			33	T15N	R10W
A MC 317190	LAW 71	2408	25			33	T15N	R10W
A MC 317191	LAW 72	2408	27			33	T15N	R10W
A MC 317192	LAW 73	2408	29			28	T15N	R10W
A MC 317193	LAW 74	2408	31			28	T15N	R10W
A MC 317194	LAW 75	2408	33			28	T15N	R10W
A MC 317195	LAW 76	2408	35			28	T15N	R10W
A MC 317196	LAW 77	2408	37			28	T15N	R10W
A MC 317197	LAW 78	2408	39			28	T15N	R10W
A MC 317198	LAW 79	2408	41			28	T15N	R10W
A MC 317199	LAW 80	2408	43			28	T15N	R10W
A MC 317200	LAW 81	2408	45			33	T15N	R10W
A MC 317201	LAW 82	2408	47			33	T15N	R10W
A MC 317202	LAW 83	2408	49			33	T15N	R10W
A MC 317203	LAW 84	2408	51			33	T15N	R10W
A MC 317204	LAW 85	2408	53			33	T15N	R10W
A MC 317205	LAW 86	2408	55			33	T15N	R10W
A MC 317206	LAW 87	2408	57			33	T15N	R10W
A MC 317207	LAW 88	2408	59			33	T15N	R10W
A MC 317208	LAW 89	2408	61			28	T15N	R10W
A MC 317209	LAW 90	2408	63			28	T15N	R10W
A MC 317210	LAW 91	2408	65			28	T15N	R10W

PHOENIX, ARIZONA

2001 AUG - 1 A 11:38

RECEIVED BLM AZ STATE OFFICE

47

EXHIBIT A

Unpatented mining claims and mill sites located in the Eureka Mining District, Yavapai County, Arizona.
 Project: Bagdad Mine and Bruce Mine

BLM SERIAL #	Claim Name	Original Recording		Amended Recording		Map Location Reference		
		Book	Page	Book	Page	Sec	Twshp	Rnge
A MC 317211	LAW 92	2408	67			28	T15N	R10W
A MC 317212	LAW 93	2408	69			28	T15N	R10W
A MC 317213	LAW 94	2408	71			28	T15N	R10W
A MC 317214	LAW 95	2408	73			28	T15N	R10W
A MC 317215	LAW 96	2408	75			28	T15N	R10W
A MC 317216	LAW 97	2408	77			33	T15N	R10W
A MC 317217	LAW 98	2408	79			33	T15N	R10W
A MC 317218	LAW 99	2408	81			33	T15N	R10W
A MC 317219	LAW 100	2408	83			33	T15N	R10W
A MC 317220	LAW 101	2408	85			33	T15N	R10W
A MC 317221	LAW 102	2408	87			33	T15N	R10W
A MC 317222	LAW 103	2408	89			33	T15N	R10W
A MC 317223	LAW 104	2408	91			33	T15N	R10W
A MC 317224	LAW 105	2408	93			28	T15N	R10W
A MC 317225	LAW 106	2408	95			28	T15N	R10W
A MC 317226	LAW 107	2408	97			28	T15N	R10W
A MC 317227	LAW 108	2408	99			28	T15N	R10W
A MC 317228	LAW 109	2408	101			28	T15N	R10W
A MC 317229	LAW 110	2408	103			28	T15N	R10W
A MC 317230	LAW 111	2408	105			28	T15N	R10W
A MC 317231	LAW 112	2408	107			28	T15N	R10W
A MC 317232	LAW 113	2408	109			33	T15N	R10W
A MC 317233	LAW 114	2408	111			33	T15N	R10W
A MC 317234	LAW 115	2408	113			33	T15N	R10W
A MC 317235	LAW 116	2408	115			33	T15N	R10W
A MC 317236	LAW 117	2408	117			33	T15N	R10W
A MC 317237	LAW 118	2408	119			33	T15N	R10W
A MC 317238	LAW 119	2408	121			33	T15N	R10W
A MC 317239	LAW 120	2408	123			33	T15N	R10W
A MC 317240	LAW 121	2408	125			27	T15N	R10W
A MC 317241	LAW 122	2408	127			27	T15N	R10W
A MC 317242	LAW 123	2408	129			27	T15N	R10W
A MC 317243	LAW 124	2408	131			27	T15N	R10W
A MC 317244	LAW 125	2408	133			27	T15N	R10W
A MC 317245	LAW 126	2408	135			27	T15N	R10W
A MC 317246	LAW 127	2408	137			27	T15N	R10W
A MC 317247	LAW 128	2408	139			27	T15N	R10W
A MC 317248	LAW 129	2408	141			34	T15N	R10W
A MC 317249	LAW 130	2408	143			34	T15N	R10W
A MC 317250	LAW 131	2408	145			34	T15N	R10W
A MC 317251	LAW 132	2408	147			34	T15N	R10W
A MC 317252	LAW 133	2408	149			34	T15N	R10W
A MC 317253	LAW 134	2408	151			34	T15N	R10W
A MC 317254	LAW 135	2408	153			34	T15N	R10W
A MC 317255	LAW 136	2408	155			34	T15N	R10W
A MC 317256	LAW 137	2408	157			34	T15N	R10W
A MC 317257	LAW 138	2408	159			34	T15N	R10W

RECEIVED
 B.L.M. AZ STATE OFFICE
 AUG - 1 11:38 AM '01
 PHOENIX, ARIZONA

47

EXHIBIT A

Unpatented mining claims and mill sites located in the Eureka Mining District, Yavapai County, Arizona.
Project: Bagdad Mine and Bruce Mine

BLM SERIAL #	Claim Name	Original Recording		Amended Recording		Map Location Reference		
		Book	Page	Book	Page	Sec	Twshp	Range
A MC 317258	LAW 139	2408	161			34	T15N	R10W
A MC 317259	LAW 140	2408	163			34	T15N	R10W
A MC 317260	LAW 141	2408	165			34	T15N	R10W
A MC 317261	LAW 142	2408	167			34	T15N	R10W
A MC 317262	LAW 143	2408	169			34	T15N	R10W
A MC 317263	LAW 144	2408	171			34	T15N	R10W
A MC 317268	LAW 149	2408	181			34	T15N	R10W
A MC 317269	LAW 150	2408	183			34	T15N	R10W
A MC 317270	LAW 151	2408	185			34	T15N	R10W
A MC 317271	LAW 152	2408	187			34	T15N	R10W
A MC 317276	LAW 157	2408	197			34	T15N	R10W
A MC 317277	LAW 158	2408	199			34	T15N	R10W
A MC 317278	LAW 159	2408	201			34	T15N	R10W
A MC 317279	LAW 160	2408	203			34	T15N	R10W
A MC 317284	LAW 165	2408	213			35	T15N	R10W
A MC 317285	LAW 166	2408	215			35	T15N	R10W
A MC 317286	LAW 167	2408	217			35	T15N	R10W
A MC 317287	LAW 168	2408	219			35	T15N	R10W
A MC 317292	LAW 173	2408	229			35	T15N	R10W
A MC 317293	LAW 174	2408	231			35	T15N	R10W
A MC 317294	LAW 175	2408	233			35	T15N	R10W
A MC 317295	LAW 176	2408	235			35	T15N	R10W
A MC 317296	LAW 177	2408	237			35	T15N	R10W
A MC 317297	LAW 178	2408	239			35	T15N	R10W
A MC 317298	LAW 179	2408	241			35	T15N	R10W
A MC 317299	LAW 180	2408	243			35	T15N	R10W
A MC 317300	LAW 181	2408	245			35	T15N	R10W
A MC 317301	LAW 182	2408	247			35	T15N	R10W
A MC 317302	LAW 183	2408	249			35	T15N	R10W
A MC 317303	LAW 184	2408	251			35	T15N	R10W
A MC 317304	LAW 185	2408	253			35	T15N	R10W
A MC 317305	LAW 186	2408	255			35	T15N	R10W
A MC 317306	LAW 187	2408	257			35	T15N	R10W
A MC 317307	LAW 188	2408	259			35	T15N	R10W
A MC 317308	LAW 189	2408	261			35	T15N	R10W
A MC 317309	LAW 190	2408	263			35	T15N	R10W
A MC 317310	LAW 191	2408	265			35	T15N	R10W
A MC 317311	LAW 192	2408	267			35	T15N	R10W
A MC 317312	LAW 193	2408	269			26	T15N	R10W
A MC 317313	LAW 194	2408	271			26	T15N	R10W
A MC 317314	LAW 195	2408	273			26	T15N	R10W
A MC 317315	LAW 196	2408	275			26	T15N	R10W
A MC 317316	LAW 197	2408	277			35	T15N	R10W
A MC 317317	LAW 198	2408	279			35	T15N	R10W
A MC 317318	LAW 199	2408	281			35	T15N	R10W
A MC 317319	LAW 200	2408	283			35	T15N	R10W
A MC 317320	LAW 201	2408	285			35	T15N	R10W

PHOENIX, ARIZONA

2001 AUG -1 A 11:38

RECEIVED BLM AZ STATE OFFICE

15

EXHIBIT A

Unpatented mining claims and mill sites located in the Eureka Mining District, Yavapai County, Arizona.
Project: Bagdad Mine and Bruce Mine

BLM SERIAL #	Claim Name	Original Recording		Amended Recording		Map Location Reference		
		Book	Page	Book	Page	Sec	Twshp	Rnge
A MC 317321	LAW 202	2408	287			35	T15N	R10W
A MC 317322	LAW 203	2408	289			35	T15N	R10W
A MC 317323	LAW 204	2408	291			35	T15N	R10W
A MC 317324	LAW 205	2408	293			26	T15N	R10W
A MC 317325	LAW 206	2408	295			26	T15N	R10W
A MC 317326	LAW 207	2408	297			26	T15N	R10W
A MC 317327	LAW 208	2408	299			35	T15N	R10W
A MC 317328	LAW 209	2408	301			35	T15N	R10W
A MC 317329	LAW 210	2408	303			35	T15N	R10W
A MC 317330	LAW 211	2408	305			35	T15N	R10W
A MC 317331	LAW 212	2408	307			35	T15N	R10W
A MC 317332	LAW 213	2408	309			35	T15N	R10W
A MC 317333	LAW 214	2408	311			35	T15N	R10W
A MC 317334	LAW 215	2408	313			35	T15N	R10W
A MC 317335	LAW 216	2408	315			26	T15N	R10W
A MC 317336	LAW 217	2408	317			26	T15N	R10W
A MC 317337	LAW 218	2408	319			26	T15N	R10W
A MC 317338	LAW 219	2408	321			26	T15N	R10W
A MC 317339	LAW 220	2408	323			35	T15N	R10W
A MC 317340	LAW 221	2408	325			35	T15N	R10W
A MC 317341	LAW 222	2408	327			35	T15N	R10W
A MC 317342	LAW 223	2408	329			35	T15N	R10W
A MC 317343	LAW 224	2408	331			35	T15N	R10W
A MC 317344	LAW 225	2408	333			35	T15N	R10W
A MC 317345	LAW 226	2408	335			35	T15N	R10W
A MC 317346	LAW 227	2408	337			35	T15N	R10W
A MC 317347	LAW 228	2408	339			26	T15N	R10W
A MC 317348	LAW 229	2408	341			26	T15N	R10W
A MC 317349	LAW 230	2408	343			26	T15N	R10W
A MC 317350	LAW 231	2408	345			26	T15N	R10W
A MC 317351	LAW 232	2408	347			26	T15N	R10W
A MC 317352	LAW 233	2408	349			35	T15N	R10W
A MC 317353	LAW 234	2408	351			35	T15N	R10W
A MC 317354	LAW 235	2408	353			35	T15N	R10W
A MC 317355	LAW 236	2408	355			35	T15N	R10W
A MC 317356	LAW 237	2408	357			35	T15N	R10W
A MC 317357	LAW 238	2408	359			35	T15N	R10W
A MC 317358	LAW 239	2408	361			35	T15N	R10W
A MC 317359	LAW 240	2408	363			35	T15N	R10W
A MC 31840	RS 129	1185	243			34	T15N	R10W
A MC 31841	RS 130	1185	245			34	T15N	R10W
A MC 31842	RS 131	1185	247			34	T15N	R10W
A MC 31843	RS 132	1185	249			34	T15N	R10W
A MC 31844	RS 133	1185	251			34	T15N	R10W
A MC 31845	RS 134	1185	253			34	T15N	R10W
A MC 31846	RS 135	1185	255			34	T15N	R10W
A MC 31847	RS 136	1185	257			34	T15N	R10W

PHOENIX, ARIZONA

2001 AUG -1 A 11:38

RECEIVED B.L.M. AZ STATE OFFICE

LH
K

EXHIBIT A

Unpatented mining claims and mill sites located in the Eureka Mining District, Yavapai County, Arizona.
 Project: Bagdad Mine and Bruce Mine

BLM SERIAL #	Claim Name	Original Recording		Amended Recording		Map Location Reference		
		Book	Page	Book	Page	Sec	Twshp	Rnge
A MC 31856	RS 145	1185	275			34	T15N	R10W
A MC 31857	RS 146	1185	277			34	T15N	R10W
A MC 31858	RS 147	1185	279			34	T15N	R10W
A MC 31859	RS 148	1185	281			34	T15N	R10W
A MC 31860	RS 149	1185	283			34	T15N	R10W
A MC 31861	RS 150	1185	285			34	T15N	R10W
A MC 31862	RS 151	1185	287			34	T15N	R10W
A MC 31863	RS 152	1185	289			34	T15N	R10W
A MC 31872	RS 165	1185	307			34	T15N	R10W
A MC 31873	RS 166	1185	309			34	T15N	R10W
A MC 31874	RS 167	1185	311			34	T15N	R10W
A MC 31875	RS 168	1185	313			34	T15N	R10W
A MC 31884	RS 181	1185	331			34	T15N	R10W
A MC 31885	RS 182	1185	333			34	T15N	R10W
A MC 31886	RS 183	1185	335			34	T15N	R10W
A MC 31887	RS 184	1185	337			34	T15N	R10W
A MC 31896	RS 197	1185	355			34	T15N	R10W
A MC 31897	RS 198	1185	357			34	T15N	R10W
A MC 31898	RS 199	1185	359			34	T15N	R10W
A MC 31899	RS 200	1185	361			34	T15N	R10W
A MC 31900	RS 213	1185	363			34	T15N	R10W
A MC 31901	RS 214	1185	365			34	T15N	R10W
A MC 31902	RS 215	1185	367			34	T15N	R10W
A MC 31903	RS 216	1185	369			34	T15N	R10W
A MC 322631	JWH 80	2494	611			7	T14N	R9W
A MC 322632	JWH 81	2494	613			7	T14N	R9W
A MC 322633	JWH 82	2494	615			7	T14N	R9W
A MC 322634	JWH 83	2494	617			7	T14N	R9W
A MC 38690	DEER NO. 3	580	730			12	T14N	R10W
A MC 38691	DEER NO. 4	580	731			12	T14N	R10W
A MC 38692	DEER NO. 5	580	732			12	T14N	R10W
A MC 38693	DEER NO. 6	580	733			12	T14N	R10W
A MC 38694	DEER NO. 7A	1202	282			12	T14N	R10W
A MC 38695	DEER NO. 8A	1202	284			12	T14N	R10W
A MC 38696	DEER NO. 9	580	881			12	T14N	R10W
A MC 38708	DEER #21	669	962			12	T14N	R10W
A MC 38709	DEER # 22	669	963			12	T14N	R10W
A MC 38710	DEER # 23	669	964			12	T14N	R10W
A MC 38711	DEER # 24	669	965			12	T14N	R10W
A MC 38712	DEER # 25	669	966			12	T14N	R10W
A MC 38713	DEER # 26	669	967			12	T14N	R10W
A MC 38714	DEER#27	669	968			12	T14N	R10W
A MC 38715	DEER # 28	669	969			13	T14N	R10W
A MC 38716	DEER # 29	669	970			13	T14N	R10W
A MC 38717	DEER # 30	669	971			12	T14N	R10W
A MC 38718	DEER # 31	669	972			12	T14N	R10W
A MC 38719	DEER # 32	669	973			12	T14N	R10W

PHOENIX, ARIZONA

2001 AUG -1 11:38

RECEIVED BLM AZ STATE OFFICE

57

EXHIBIT A

Unpatented mining claims and mill sites located in the Eureka Mining District, Yavapai County, Arizona.
Project: Bagdad Mine and Bruce Mine

BLM SERIAL #	Claim Name	Original Recording		Amended Recording		Map Location Reference		
		Book	Page	Book	Page	Sec	Twshp	Rnge
A MC 38720	DEER # 33	669	974			12	T14N	R10W
A MC 38721	DEER # 34	669	975			13	T14N	R10W
A MC 38722	DEER # 35	669	976			13	T14N	R10W
A MC 38723	DEER # 36	669	977			13	T14N	R10W
A MC 38724	DEER # 37	669	978			13	T14N	R10W
A MC 38725	DEER # 38	669	979			12	T14N	R10W
A MC 38726	DEER # 39	669	980			12	T14N	R10W
A MC 38727	DEER # 40	669	981			12	T14N	R10W
A MC 38728	DEER # 41	669	982			12	T14N	R10W
A MC 38729	DEER # 42	669	983			13	T14N	R10W
A MC 38730	DEER # 43	669	984			13	T14N	R10W
A MC 38731	DEER # 44	669	985			13	T14N	R10W
A MC 38732	DEER # 45	669	986			13	T14N	R10W
A MC 38733	DEER # 46	669	987			13	T14N	R10W
A MC 38734	DEER # 47	669	988			13	T14N	R10W
A MC 38735	DEER # 48	669	989			11	T14N	R10W
A MC 38736	DEER # 49	669	990			11	T14N	R10W
A MC 38737	DEER # 50	669	991			14	T14N	R10W
A MC 38738	DEER # 51	669	992			14	T14N	R10W
A MC 38739	DEER # 52	669	993			14	T14N	R10W
A MC 38740	DEER # 53 (RELOCATION)	695	390			13	T14N	R10W
A MC 38741	DEER # 54	669	995			14	T14N	R10W
A MC 38742	DEER # 55	669	996			14	T14N	R10W
A MC 38743	DEER # 56	669	997			14	T14N	R10W
A MC 38744	DEER # 57	669	998			14	T14N	R10W
A MC 38745	DEER # 58	669	999			14	T14N	R10W
A MC 38746	DEER # 59	670	001			14	T14N	R10W
A MC 38747	DEER # 60 (RELOCATION)	695	391			14	T14N	R10W
A MC 38748	DEER # 61	670	003			14	T14N	R10W
A MC 38749	DEER #62	670	004			14	T14N	R10W
A MC 38750	DEER # 63	670	005			14	T14N	R10W
A MC 38751	DEER # 64	670	006			14	T14N	R10W
A MC 38767	DEER #81	938	474			12	T14N	R10W
A MC 38768	DEER #82	938	475			12	T14N	R10W
A MC 38769	DEER #83	938	476			12	T14N	R10W
A MC 38770	DEER #84	938	477			12	T14N	R10W
A MC 61004	BONANZA	156	243	1385	655	7	T14N	R9W
A MC 61005	POLARIS	156	247	1385	653	8	T14N	R9W
A MC 62882	KEYNOTE	108	189			20	T14N	R9W
A MC 62883	MOON ANCHOR	076	378			19	T14N	R9W
A MC 62884	BIRD EYE	076	375			20	T14N	R9W
A MC 62885	LONGVIEW	050	191			19	T14N	R9W
A MC 62886	NINO	017	007			30	T14N	R9W
A MC 62887	QUEEN EXTENSION #1	004	538			20	T14N	R9W
A MC 62888	BRUCE #1	608	348			19	T14N	R9W
A MC 62889	BRUCE #3	608	350			19	T14N	R9W

PHOENIX, ARIZONA
2001 AUG - 11 11:28
RECEIVED
P.L.M. AZ STATE OFFICE

46
102

EXHIBIT A

Unpatented mining claims and mill sites located in the Eureka Mining District, Yavapai County, Arizona.
Project: Bagdad Mine and Bruce Mine

BLM SERIAL #	Claim Name	Original Recording		Amended Recording		Map Location Reference		
		Book	Page	Book	Page	Sec	Twshp	Rnge
A MC 62890	R & R #2	608	345			18	T14N	R9W
A MC 62891	JOS #5	576	129			19	T14N	R9W
A MC 62892	JOS #6	576	130			19	T14N	R9W
A MC 62893	CYPRUS NO 1	005	483	025	589	20	T14N	R9W
A MC 62894	CYPRUS NO 2	005	484	025	590	20	T14N	R9W
A MC 62895	CYPRUS NO 3	005	485	025	591	20	T14N	R9W
A MC 62896	CYPRUS NO. 4	013	022	049	525	20	T14N	R9W
A MC 62897	CYPRUS NO. 5	013	023	049	526	17	T14N	R9W
A MC 62898	CYPRUS NO 6	013	024	049	527	20	T14N	R9W
A MC 62899	CYPRUS #7	049	528			19	T14N	R9W
A MC 62900	CYPRUS #8	049	529			19	T14N	R9W
A MC 62901	CYPRUS #9	049	530			19	T14N	R9W
A MC 62902	CYPRUS #10	049	531			19	T14N	R9W
A MC 62903	CYPRUS #11	049	532			19	T14N	R9W
A MC 62904	CYPRUS #12	049	533			19	T14N	R9W
A MC 62905	CYPRUS #13	049	534			19	T14N	R9W
A MC 62906	CYPRUS # 14	071	024			20	T14N	R9W
A MC 62907	CYPRUS #15	162	190			18	T14N	R9W
A MC 62908	L. & W.	015	227			19	T14N	R9W
A MC 62909	L. & W. NO.3	015	230			19	T14N	R9W
A MC 62910	L. & W. NO. 4	015	231			19	T14N	R9W
A MC 62911	L. & W. NO. 5	015	232			19	T14N	R9W
A MC 62912	BETA NO. 1	013	546			19	T14N	R9W
A MC 62913	BETA NO. 2	013	547	025	588	19	T14N	R9W
A MC 62914	BETA NO. 3	013	548			19	T14N	R9W
A MC 62915	PLYMOUTH	131	046			17	T14N	R9W
A MC 62916	PLYMOUTH EXTENSION	156	246			20	T14N	R9W
A MC 62917	VALENCIA	156	248			17	T14N	R9W
A MC 63176	OCTAROON	144	367			14	T14N	R10W
A MC 63177	OCTAROON NO. 1	144	368			14	T14N	R10W
A MC 63178	RED MT. COPPER NO 1	358	215			14	T14N	R10W
A MC 63179	RED MT. COPPER NO 2	358	216			14	T14N	R10W
A MC 63180	RED MT. COPPER NO 3	358	217			14	T14N	R10W
A MC 63181	RED MT. COPPER NO 4	358	218			14	T14N	R10W
A MC 63182	RED MT. COPPER NO 5	358	219			14	T14N	R10W
A MC 63183	RED MT. COPPER NO 6	358	220			14	T14N	R10W
A MC 63184	RED MT. COPPER NO 7	358	221			14	T14N	R10W
A MC 63185	RED MT. COPPER NO 8	358	222			14	T14N	R10W
A MC 63186	RED MT. COPPER NO 9	358	223			23	T14N	R10W
A MC 63187	COPPER-RIDGE NO 1	358	206			14	T14N	R10W
A MC 63188	COPPER-RIDGE NO 2	358	207			15	T14N	R10W
A MC 63189	COPPER-RIDGE NO 3	358	208			15	T14N	R10W
A MC 63190	COPPER RIDGE NO 4	358	209			14	T14N	R10W
A MC 63191	COPPER RIDGE NO 5	358	210			15	T14N	R10W
A MC 63192	COPPER RIDGE NO 6	358	211			22	T14N	R10W
A MC 63193	COPPER RIDGE NO 7	358	212			22	T14N	R10W
A MC 63194	COPPER RIDGE NO 8	358	213			22	T14N	R10W

RECEIVED
BLM AZ STATE OFFICE
2001 AUG - 1 A 11:38
PHOENIX, ARIZONA

17

EXHIBIT A

Unpatented mining claims and mill sites located in the Eureka Mining District, Yavapai County, Arizona.
Project: Bagdad Mine and Bruce Mine

BLM SERIAL #	Claim Name	Original Recording		Amended Recording		Map Location Reference		
		Book	Page	Book	Page	Sec	Twshp	Rnge
A MC 63195	COPPER RIDGE NO 9	358	214			22	T14N	R10W
A MC 63196	ISO #1	563	346			14	T14N	R10W
A MC 63197	ISO #2	563	347			15	T14N	R10W
A MC 63198	ISO #3	563	348			15	T14N	R10W
A MC 63199	ISO #4	563	349			15	T14N	R10W
A MC 63200	ISO #5	563	350			15	T14N	R10W
A MC 63201	ISO #6	563	351			15	T14N	R10W
A MC 63202	ISO #7	563	352			23	T14N	R10W
A MC 63203	ISO #8	563	353			23	T14N	R10W
A MC 63204	ISO #9	563	354			23	T14N	R10W
A MC 63205	ISO #10	563	355			22	T14N	R10W
A MC 63206	ISO #11	563	356			22	T14N	R10W
A MC 63207	ISO #12	563	357			22	T14N	R10W
A MC 63208	ISO #13	563	358			15	T14N	R10W
A MC 63209	ISO #14	563	359			22	T14N	R10W
A MC 63210	ISO #15	568	502			15	T14N	R10W
A MC 63211	ISO #16	568	503			15	T14N	R10W
A MC 63216	OTO 3	1237	073			9	T14N	R9W
A MC 63217	RJ 16A	1237	075			9	T14N	R9W
A MC 63222	DAKOTA #25	445	270			9	T14N	R9W
A MC 63223	DAKOTA #26	445	271			9	T14N	R9W
A MC 63224	JLM 7	1230	879			8	T14N	R9W
A MC 63225	JLM 8	1230	881			8	T14N	R9W
A MC 63226	JLM 9	1230	883			8	T14N	R9W
A MC 63227	JLM 10	1230	885			8	T14N	R9W
A MC 63228	JLM 11	1230	887			8	T14N	R9W
A MC 63229	JLM 12	1230	889			8	T14N	R9W
A MC 63232	JLM 15	1230	895			8	T14N	R9W
A MC 63233	JLM 16	1230	897			8	T14N	R9W
A MC 63234	JLM 17	1230	899			8	T14N	R9W
A MC 63235	JLM 18	1230	901			8	T14N	R9W
A MC 63236	CY-1 (AMENDED)	905	225	1230	903	8	T14N	R9W
A MC 63237	CY-2 (AMENDED)	905	225	1230	905	8	T14N	R9W
A MC 63238	CY-28	1230	911			8	T14N	R9W
A MC 63239	CY-27	1230	909			8	T14N	R9W
A MC 63240	CY-26	1230	907			8	T14N	R9W
A MC 63241	RJ 25 (AMENDED)	1230	913			8	T14N	R9W
A MC 63245	GEO # 93	554	915			8	T14N	R9W
A MC 63246	GEO. # 94	554	916			8	T14N	R9W
A MC 63248	DAKOTA #23	445	268			8	T14N	R9W
A MC 63249	CY-8	905	230			8	T14N	R9W
A MC 63250	CY-7	905	231			8	T14N	R9W
A MC 63251	CY-8	905	232			8	T14N	R9W
A MC 63252	CY-9	905	233			8	T14N	R9W
A MC 63253	CY-10	905	234			8	T14N	R9W
A MC 63254	CY-11	905	235			8	T14N	R9W
A MC 63255	CY-12	905	236			8	T14N	R9W

PHOENIX, ARIZONA

2001 AUG - 1 11:30

RECEIVED BLM AZ STATE OFFICE

47

EXHIBIT A

Unpatented mining claims and mill sites located in the Eureka Mining District, Yavapai County, Arizona.
Project: Bagdad Mine and Bruce Mine

BLM SERIAL #	Claim Name	Original Recording		Amended Recording		Map Location Reference		
		Book	Page	Book	Page	Sec	Twshp	Rnge
A MC 79981	R & R #1	608	344			19	T14N	R9W
A MC 79982	R & R #3	608	346			18	T14N	R9W
A MC 79983	R & R #4	608	347			19	T14N	R9W
A MC 79984	BRUCE #2	608	349			19	T14N	R9W
A MC 79985	JOS #1	576	125			19	T14N	R9W
A MC 79986	JOS #2	576	126			19	T14N	R9W
A MC 79987	JOS #3	576	127	761	181	19	T14N	R9W
A MC 79988	JOS #4	576	128			19	T14N	R9W
A MC 79989	COMBINE NO. 2	511	463			18	T14N	R9W
A MC 79990	L. & W. NO. 1	015	228			19	T14N	R9W
A MC 79991	L. & W. NO. 2	015	229			19	T14N	R9W
A MC 79992	L. & W. NO. 6	015	233			19	T14N	R9W
A MC 79993	L. & W. FRACTION	015	226	761	182	19	T14N	R9W
A MC 79994	POSSIBILITIES NO. 1	015	225			19	T14N	R9W

Total Number of Claims : 577

14 1a

RECEIVED
BLM AZ STATE OFFICE
2001 AUG - 1 11:39
PHOENIX, ARIZONA

Receipt #: 162276

Amount Received: 57,700.00

Date: 8/2/00

Transaction #: 175286

Lead #: 19355-31840-38688

61004-62882-63137-79981

131683-159967-305766-308466

317120-322631

AMC #	Code	\$\$\$\$
19371	482	100.00
19374-19375		200.00
31840-31847		800.00
31856-31863		800.00
31872-31875		400.00
31884-31887		400.00
31896-31903		800.00
38690-38696		700.00
38708-38751		4900.00
38767-38770		400.00
61004-61005		200.00
62882-62917		3600.00
63176-63211		3600.00
63216-63217		200.00
63222-63229		800.00

AMC #	Code	\$\$\$\$
63232-63241	482	1,000.00
63245-63246		200.00
63248-63255		800.00
79981-79994		1400.00
131683		100.00
159967-159968		200.00
305766-305819		5400.00
308466-308549		8400.00
317120-317263		14400.00
317268-317271		400.00
317276-317279		400.00
317284-317287		400.00
317292-317359		6800.00
322631-322634		400.00

Total: 57,700.00

- 480----POL-----\$5
- 481----NOI-----\$5
- 482----Maint.---\$100
- 396----Trf.-----\$5
- 635----Amd.-----\$5
- 379----Refund

Entered: [Signature] 8/4/00
Date

Verified: [Signature] 8/15/00
Date

Sent to Accounts: _____
Date

Earned by Accounts: _____
Date



CHECK NUMBER: 0398143

CHECK DATE: 07/17/2000

SUPPLIER NUMBER: 10088

As payment agent for and on behalf of:

INVOICE NUMBER	INVOICE DATE	PURCHASE ORDER	COMPANY	TELEPHONE NUMBER	GROSS AMOUNT	DISCOUNT AMOUNT	NET AMOUNT
LAMS002238	07/14/2000	CMX-10083	PHELPS DODGE BAGDAD FEE TO RETAIN/MAINTAIN 577 UNPAT. CLAIMS & MILL SITES KNOWN AS THE PONDEROSA ET AL LOCATED IN YAVAPAI COUNTY, AZ (BAGDAD)	303-643-5315	57,700.00	.00	57,700.00

Cyprus Amax Minerals Company is a wholly owned subsidiary of Phelps Dodge Corporation
57,700.00 .00 57,700.00
Page: 1 of 1



2600 N. Central Avenue, Phoenix, AZ 85004-3014 • (602) 234-8100

August 1, 2000

Bureau of Land Management
Department of the Interior
222 North Central Avenue
Phoenix, Arizona 85004-2203

Re: Maintenance Fees for Unpatented Mining Claims
Phelps Dodge Bagdad, Inc., formerly known as Cyprus Bagdad Copper
Corporation

Dear Sir or Madam:

Enclosed is our notice to retain and maintain the 577 unpatented lode claims and/or mill sites listed on Exhibit A. Also, enclosed is our check for \$57,700.00 as payment of the annual maintenance fees for these claims.

Please return the date-stamped original of the notice and Exhibit A along with a receipt of payment to the following address:

Phelps Dodge Corporation
Attn: Jan Leavell
2600 N. Central Ave., Suite 110
Phoenix, AZ 85004-3014

If you have any questions, please do not hesitate to contact me at 602-234-8152.

Sincerely,

Janice Leavell
Senior Resource Specialist

Enclosures

BAG-900-0001-0000

PHOENIX, ARIZONA

2000 AUG - 2 P 3: 06

RECEIVED
B.L.M. AZ STATE OFFICE



2600 N. Central Avenue, Phoenix, AZ 85004-3014 • (602) 234-8100

August 1, 2000

Bureau of Land Management
Department of the Interior
222 North Central Avenue
Phoenix, Arizona 85004-2203

RECEIVED
BLM STATE OFFICE
2000 AUG -2 P 3:06
PHOENIX, ARIZONA

Re: Payment of Annual Claim Maintenance Fee

Dear Sir or Madam:

This will serve as notice that Phelps Dodge Bagdad, Inc., formerly known as Cyprus Bagdad Copper Corporation, whose address for purposes of this filing is Land and Water Resources, 2600 N. Central Ave., Suite 110, Phoenix, Arizona 85004-3014, intends to hold the mining claims and/or mill sites described on Exhibit A attached hereto for the assessment year ending at 12 o'clock, noon, on September 1, 2001 by payment of the annual maintenance fee of \$100 per claim or site. Payment of such amount is made herewith for such assessment year for each of the claims and sites, the name, and BLM serial number with the book and page or index number of recording of the location notice in the official records of Yavapai County, Arizona, of which, is set forth on Exhibit A attached hereto and by this reference incorporated herein.

Donald A. Stillwell for
Phelps Dodge Bagdad, Inc.

State of Arizona)
) ss.
County of Maricopa)

The foregoing instrument was acknowledged before me on Aug 1st, 2000, by Donald A. Stillwell, agent of Phelps Dodge Bagdad, Inc.

(Seal)

Notary Public

BAG-900-0001-0000

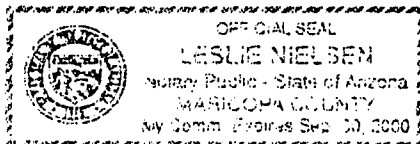


EXHIBIT A

Unpatented mining claims and mill sites located in the Eureka Mining District, Yavapai County, Arizona.
 Projects: Bagdad Mine and Bruce Mine

BLM SERIAL #	Claim Name	Original Recording		Amended Recording		Map Location Reference		
		Book	Page	Book	Page	Sec	Twshp	Rnge
A MC 131683 ✓	PONDEROSA	1385	650			7	T14N	R9W
A MC 159967	BM 1	1441	332			26	T15N	R10W
A MC 159968	BM 2	1441	334			26	T15N	R10W
A MC 19371 ✓	RJ 17	1110	696			9	T14N	R9W
A MC 19374 ✓	RJ 20	1110	699			9	T14N	R9W
A MC 19375 ✓	RJ 21	1110	700			9	T14N	R9W
A MC 305766	BEV 1	2265	277			9	T14N	R9W
A MC 305767	BEV 2	2265	279			9	T14N	R9W
A MC 305768	BEV 3	2265	281			9	T14N	R9W
A MC 305769	BEV 4	2265	283			9	T14N	R9W
A MC 305770	BEV 5	2265	285			9	T14N	R9W
A MC 305771	BEV 6	2265	287			9	T14N	R9W
A MC 305772	BEV 7	2265	289			9	T14N	R9W
A MC 305773	BEV 8	2265	291			9	T14N	R9W
A MC 305774	BEV 9	2265	293			9	T14N	R9W
A MC 305775	BEV 10	2265	295			9	T14N	R9W
A MC 305776	BEV 11	2265	297			9	T14N	R9W
A MC 305777	BEV 12	2265	299			9	T14N	R9W
A MC 305778	BEV 13	2265	301			9	T14N	R9W
A MC 305779	BEV 14	2265	303			9	T14N	R9W
A MC 305780	BEV 15	2265	305			9	T14N	R9W
A MC 305781	BEV 16	2265	307			9	T14N	R9W
A MC 305782	BEV 17	2265	309			9	T14N	R9W
A MC 305783	BEV 18	2265	311			9	T14N	R9W
A MC 305784	BEV 19	2265	313			9	T14N	R9W
A MC 305785	BEV 20	2265	315			9	T14N	R9W
A MC 305786	BEV 21	2265	317			9	T14	R9W
A MC 305787	BEV 22	2265	319			9	T14N	R9W
A MC 305788	BEV 23	2265	321			9	T14N	R9W
A MC 305789	BEV 24	2265	323			9	T14N	R9W
A MC 305790	BEV 25	2265	325			9	T14N	R9W
A MC 305791	BEV 26	2265	327			9	T14N	R9W
A MC 305792	BEV 27	2265	329			9	T14N	R9W
A MC 305793	BEV 28	2265	331			9	T14N	R9W
A MC 305794	BEV 29	2265	333			9	T14N	R9W
A MC 305795	BEV 30	2265	335			9	T14N	R9W
A MC 305796	BEV 31	2265	337			9	T14N	R9W
A MC 305797	BEV 32	2265	339			9	T14N	R9W
A MC 305798	BEV 33	2265	341			9	T14N	R9W
A MC 305799	BEV 34	2265	343			9	T14N	R9W
A MC 305800	BEV 35	2265	345			9	T14N	R9W
A MC 305801	BEV 36	2265	347			9	T14N	R9W
A MC 305802	BEV 37	2265	349			9	T14N	R9W
A MC 305803	BEV 38	2265	351			9	T14N	R9W
A MC 305804	BEV 39	2265	353			9	T14N	R9W
A MC 305805	BEV 40	2265	355			9	T14N	R9W
A MC 305806	BEV 41	2265	357			9	T14N	R9W

ENTERED IN COMPUTER

Don 8/4/00

RECEIVED
 BLM FIELD OFFICE
 2000 AUG - 2 P 3:09
 PHOENIX, ARIZONA

47 KC

EXHIBIT A

Unpatented mining claims and mill sites located in the Eureka Mining District, Yavapai County, Arizona.
 Projects: Bagdad Mine and Bruce Mine

BLM SERIAL #	Claim Name	Original Recording		Amended Recording		Map Location Reference		
		Book	Page	Book	Page	Sec	Twshp	Rnge
A MC 305807	BEV 42	2265	359			9	T14N	R9W
A MC 305808	BEV 43	2265	361			9	T14N	R9W
A MC 305809	BEV 44	2265	363			9	T14N	R9W
A MC 305810	BEV 45	2265	365			9	T14N	R9W
A MC 305811	BEV 46	2265	367			9	T14N	R9W
A MC 305812	BEV 47	2265	369			9	T14N	R9W
A MC 305813	BEV 48	2265	371			9	T14N	R9W
A MC 305814	BEV 49	2265	373			9	T14N	R9W
A MC 305815	BEV 50	2265	375			9	T14N	R9W
A MC 305816	BEV 51	2265	377			9	T14N	R9W
A MC 305817	BEV 52	2265	379			9	T14N	R9W
A MC 305818	BEV 53	2265	381			9	T14N	R9W
A MC 305819	BEV 54	2265	383			9	T14N	R9W
A MC 308466	FSM #1	2297	161			20	T14N	R9W
A MC 308467	FSM #2	2297	163			20	T14N	R9W
A MC 308468	FSM #3	2297	165			20	T14N	R9W
A MC 308469	FSM #4	2297	167			20	T14N	R9W
A MC 308470	FSM #5	2297	169			20	T14N	R9W
A MC 308471	FSM #6	2297	171			20	T14N	R9W
A MC 308472	FSM #7	2297	173			20	T14N	R9W
A MC 308473	JWH #1	2297	105			7	T14N	R9W
A MC 308474	JWH #2	2297	107			7	T14N	R9W
A MC 308475	JWH #3	2297	109			7	T14N	R9W
A MC 308476	JWH #4	2297	111			7	T14N	R9W
A MC 308477	JWH #5	2297	113			7	T14N	R9W
A MC 308478	JWH #6	2297	115			7	T14N	R9W
A MC 308479	JWH #7	2297	117			7	T14N	R9W
A MC 308480	JWH #8	2297	119			7	T14N	R9W
A MC 308481	JWH #9	2297	121			7	T14N	R9W
A MC 308482	JWH #10	2297	123			7	T14N	R9W
A MC 308483	JWH #11	2297	125			7	T14N	R9W
A MC 308484	JWH #12	2297	127			7	T14N	R9W
A MC 308485	JWH #13	2297	129			7	T14N	R9W
A MC 308486	JWH #14	2297	131			7	T14N	R9W
A MC 308487	JWH #15	2297	133			7	T14N	R9W
A MC 308488	JWH #16	2297	135			7	T14N	R9W
A MC 308489	JWH #17	2297	137			7	T14N	R9W
A MC 308490	JWH #18	2297	139			7	T14N	R9W
A MC 308491	JWH #19	2297	141			7	T14N	R9W
A MC 308492	JWH #20	2297	143			7	T14N	R9W
A MC 308493	JWH #21	2297	145			18	T14N	R9W
A MC 308494	JWH #22	2297	147			18	T14N	R9W
A MC 308495	JWH #23	2297	149			18	T14N	R9W
A MC 308496	JWH #24	2297	151			18	T14N	R9W
A MC 308497	JWH #25	2297	153			18	T14N	R9W
A MC 308498	JWH #26	2297	155			18	T14N	R9W
A MC 308499	JWH #27	2297	157			18	T14N	R9W

ENTERED IN COMPUTER

No-8/4/00

RECEIVED BLM STATE OFFICE

2000 AUG - 2 P 3:05

RECEIVED BLM STATE OFFICE

47k

EXHIBIT A

Unpatented mining claims and mill sites located in the Eureka Mining District, Yavapai County, Arizona.
Projects: Bagdad Mine and Bruce Mine

BLM SERIAL #	Claim Name	Original Recording		Amended Recording		Map Location Reference		
		Book	Page	Book	Page	Sec	Twshp	Rnge
A MC 308500	JWH #28	2297	159			18	T14N	R9W
A MC 308501	JWH #29	2298	320			13	T14N	R10W
A MC 308502	JWH #30	2298	322			13	T14N	R10W
A MC 308503	JWH #31	2298	324			18	T14N	R9W
A MC 308504	JWH #32	2298	326			18	T14N	R9W
A MC 308505	JWH #33	2298	328			18	T14N	R9W
A MC 308506	JWH #34	2298	330			18	T14N	R9W
A MC 308507	JWH #35	2298	332			18	T14N	R9W
A MC 308508	JWH #36	2298	334			18	T14N	R9W
A MC 308509	JWH #37	2298	336			18	T14N	R9W
A MC 308510	JWH #38	2298	338			13	T14N	R10W
A MC 308511	JWH #39	2298	340			13	T14N	R10W
A MC 308512	JWH #40	2298	342			13	T14N	R10W
A MC 308513	JWH #41	2298	344			18	T14N	R9W
A MC 308514	JWH #42	2298	346			18	T14N	R9W
A MC 308515	JWH #43	2298	348			18	T14N	R9W
A MC 308516	JWH #44	2298	350			18	T14N	R9W
A MC 308517	JWH #45	2298	352			18	T14N	R9W
A MC 308518	JWH #46	2298	354			18	T14N	R9W
A MC 308519	JWH #47	2298	356			18	T14N	R9W
A MC 308520	JWH #48	2298	358			18	T14N	R9W
A MC 308521	JWH #49	2298	360			13	T14N	R10W
A MC 308522	JWH #50	2298	362			13	T14N	R10W
A MC 308523	JWH #51	2298	364			18	T14N	R9W
A MC 308524	JWH #52	2298	366			18	T14N	R9W
A MC 308525	JWH #53	2298	368			18	T14N	R9W
A MC 308526	JWH #54	2298	370			18	T14N	R9W
A MC 308527	JWH #55	2298	372			18	T14N	R9W
A MC 308528	JWH #56	2298	374			18	T14N	R9W
A MC 308529	JWH #57	2298	376			18	T14N	R9W
A MC 308530	JWH #58	2298	378			18	T14N	R9W
A MC 308531	JWH #59	2298	380			18	T14N	R9W
A MC 308532	JWH #60	2298	382			19	T14N	R9W
A MC 308533	JWH #61	2298	384			19	T14N	R9W
A MC 308534	JWH #62	2298	386			19	T14N	R9W
A MC 308535	JWH #63	2298	388			19	T14N	R9W
A MC 308536	JWH #64	2298	390			19	T14N	R9W
A MC 308537	JWH #65	2298	392			19	T14N	R9W
A MC 308538	JWH #66	2298	394			19	T14N	R9W
A MC 308539	JWH #67	2298	396			19	T14N	R9W
A MC 308540	JWH #68	2298	398			19	T14N	R9W
A MC 308541	JWH #69	2298	400			24	T14N	R10W
A MC 308542	JWH #70	2298	402			24	T14N	R10W
A MC 308543	JWH #71	2298	404			24	T14N	R10W
A MC 308544	JWH #72	2298	406			24	T14N	R10W
A MC 308545	JWH #73	2298	408			24	T14N	R10W
A MC 308546	JWH #74	2298	410			24	T14N	R10W

ENTERED IN COMPUTER

8/4/00

PHOENIX, ARIZONA

2000 AUG - 2 P 3: 09

BLM STATE OFFICE

47

EXHIBIT A

Unpatented mining claims and mill sites located in the Eureka Mining District, Yavapai County, Arizona.
 Projects: Bagdad Mine and Bruce Mine

BLM SERIAL #	Claim Name	Original Recording		Amended Recording		Map Location Reference		
		Book	Page	Book	Page	Sec	Twshp	Rnge
A MC 308547	JWH #75	2298	412			24	T14N	R10W
A MC 308548	JWH #76	2298	414			24	T14N	R10W
A MC 308549	JWH #77	2298	416			24	T14N	R10W
A MC 317120	LAW 1	2407	887			28	T15N	R10W
A MC 317121	LAW 2	2407	889			28	T15N	R10W
A MC 317122	LAW 3	2407	891			28	T15N	R10W
A MC 317123	LAW 4	2407	893			28	T15N	R10W
A MC 317124	LAW 5	2407	895			33	T15N	R10W
A MC 317125	LAW 6	2407	897			33	T15N	R10W
A MC 317126	LAW 7	2407	899			33	T15N	R10W
A MC 317127	LAW 8	2407	901			33	T15N	R10W
A MC 317128	LAW 9	2407	903			33	T15N	R10W
A MC 317129	LAW 10	2407	905			33	T15N	R10W
A MC 317130	LAW 11	2407	907			33	T15N	R10W
A MC 317131	LAW 12	2407	909			33	T15N	R10W
A MC 317132	LAW 13	2407	911			28	T15N	R10W
A MC 317133	LAW 14	2407	913			28	T15N	R10W
A MC 317134	LAW 15	2407	915			28	T15N	R10W
A MC 317135	LAW 16	2407	917			28	T15N	R10W
A MC 317136	LAW 17	2407	919			33	T15N	R10W
A MC 317137	LAW 18	2407	921			33	T15N	R10W
A MC 317138	LAW 19	2407	923			33	T15N	R10W
A MC 317139	LAW 20	2407	925			33	T15N	R10W
A MC 317140	LAW 21	2407	927			33	T15N	R10W
A MC 317141	LAW 22	2407	929			33	T15N	R10W
A MC 317142	LAW 23	2407	931			33	T15N	R10W
A MC 317143	LAW 24	2407	933			33	T15N	R10W
A MC 317144	LAW 25	2407	934			28	T15N	R10W
A MC 317145	LAW 26	2407	936			28	T15N	R10W
A MC 317146	LAW 27	2407	938			28	T15N	R10W
A MC 317147	LAW 28	2407	940			28	T15N	R10W
A MC 317148	LAW 29	2407	942			28	T15N	R10W
A MC 317149	LAW 30	2407	943			28	T15N	R10W
A MC 317150	LAW 31	2407	945			28	T15N	R10W
A MC 317151	LAW 32	2407	947			28	T15N	R10W
A MC 317152	LAW 33	2407	949			33	T15N	R10W
A MC 317153	LAW 34	2407	951			33	T15N	R10W
A MC 317154	LAW 35	2407	953			33	T15N	R10W
A MC 317155	LAW 36	2407	955			33	T15N	R10W
A MC 317156	LAW 37	2407	957			33	T15N	R10W
A MC 317157	LAW 38	2407	959			33	T15N	R10W
A MC 317158	LAW 39	2407	961			33	T15N	R10W
A MC 317159	LAW 40	2407	963			33	T15N	R10W
A MC 317160	LAW 41	2407	965			28	T15N	R10W
A MC 317161	LAW 42	2407	967			28	T15N	R10W
A MC 317162	LAW 43	2407	969			28	T15N	R10W
A MC 317163	LAW 44	2407	971			28	T15N	R10W

ENTERED IN COMPUTER
 X for 8/17/00

PHOENIX, ARIZONA

2000 AUG - 2 P 3: 09

RECEIVED
BLM STATE OFFICE

47 KC

EXHIBIT A

Unpatented mining claims and mill sites located in the Eureka Mining District, Yavapai County, Arizona.
 Projects: Bagdad Mine and Bruce Mine

BLM SERIAL #	Claim Name	Original Recording		Amended Recording		Map Location Reference		
		Book	Page	Book	Page	Sec	Twshp	Rnge
A MC 317164	LAW 45	2407	973			28	T15N	R10W
A MC 317165	LAW 46	2407	975			28	T15N	R10W
A MC 317166	LAW 47	2407	977			28	T15N	R10W
A MC 317167	LAW 48	2407	979			28	T15N	R10W
A MC 317168	LAW 49	2407	981			33	T15N	R10W
A MC 317169	LAW 50	2407	983			33	T15N	R10W
A MC 317170	LAW 51	2407	985			33	T15N	R10W
A MC 317171	LAW 52	2407	987			33	T15N	R10W
A MC 317172	LAW 53	2407	989			33	T15N	R10W
A MC 317173	LAW 54	2407	991			33	T15N	R10W
A MC 317174	LAW 55	2407	993			33	T15N	R10W
A MC 317175	LAW 56	2407	995			33	T15N	R10W
A MC 317176	LAW 57	2407	997			28	T15N	R10W
A MC 317177	LAW 58	2407	999			28	T15N	R10W
A MC 317178	LAW 59	2408	1			28	T15N	R10W
A MC 317179	LAW 60	2408	3			28	T15N	R10W
A MC 317180	LAW 61	2408	5			28	T15N	R10W
A MC 317181	LAW 62	2408	7			28	T15N	R10W
A MC 317182	LAW 63	2408	9			28	T15N	R10W
A MC 317183	LAW 64	2408	11			28	T15N	R10W
A MC 317184	LAW 65	2408	13			33	T15N	R10W
A MC 317185	LAW 66	2408	15			33	T15N	R10W
A MC 317186	LAW 67	2408	17			33	T15N	R10W
A MC 317187	LAW 68	2408	19			33	T15N	R10W
A MC 317188	LAW 69	2408	21			33	T15N	R10W
A MC 317189	LAW 70	2408	23			33	T15N	R10W
A MC 317190	LAW 71	2408	25			33	T15N	R10W
A MC 317191	LAW 72	2408	27			33	T15N	R10W
A MC 317192	LAW 73	2408	29			28	T15N	R10W
A MC 317193	LAW 74	2408	31			28	T15N	R10W
A MC 317194	LAW 75	2408	33			28	T15N	R10W
A MC 317195	LAW 76	2408	35			28	T15N	R10W
A MC 317196	LAW 77	2408	37			28	T15N	R10W
A MC 317197	LAW 78	2408	39			28	T15N	R10W
A MC 317198	LAW 79	2408	41			28	T15N	R10W
A MC 317199	LAW 80	2408	43			28	T15N	R10W
A MC 317200	LAW 81	2408	45			33	T15N	R10W
A MC 317201	LAW 82	2408	47			33	T15N	R10W
A MC 317202	LAW 83	2408	49			33	T15N	R10W
A MC 317203	LAW 84	2408	51			33	T15N	R10W
A MC 317204	LAW 85	2408	53			33	T15N	R10W
A MC 317205	LAW 86	2408	55			33	T15N	R10W
A MC 317206	LAW 87	2408	57			33	T15N	R10W
A MC 317207	LAW 88	2408	59			33	T15N	R10W
A MC 317208	LAW 89	2408	61			28	T15N	R10W
A MC 317209	LAW 90	2408	63			28	T15N	R10W
A MC 317210	LAW 91	2408	65			28	T15N	R10W

ENTERED IN COMPUTER

Xbr 8/4/00

PHOENIX, ARIZONA

2000 AUG - 2 P 3: 06

RECEIVED
BLM STATE OFFICE

47k

EXHIBIT A

Unpatented mining claims and mill sites located in the Eureka Mining District, Yavapai County, Arizona.
 Projects: Bagdad Mine and Bruce Mine

BLM SERIAL #	Claim Name	Original Recording		Amended Recording		Map Location Reference		
		Book	Page	Book	Page	Sec	Twshp	Rnge
A MC 317211	LAW 92	2408	67			28	T15N	R10W
A MC 317212	LAW 93	2408	69			28	T15N	R10W
A MC 317213	LAW 94	2408	71			28	T15N	R10W
A MC 317214	LAW 95	2408	73			28	T15N	R10W
A MC 317215	LAW 96	2408	75			28	T15N	R10W
A MC 317216	LAW 97	2408	77			33	T15N	R10W
A MC 317217	LAW 98	2408	79			33	T15N	R10W
A MC 317218	LAW 99	2408	81			33	T15N	R10W
A MC 317219	LAW 100	2408	83			33	T15N	R10W
A MC 317220	LAW 101	2408	85			33	T15N	R10W
A MC 317221	LAW 102	2408	87			33	T15N	R10W
A MC 317222	LAW 103	2408	89			33	T15N	R10W
A MC 317223	LAW 104	2408	91			33	T15N	R10W
A MC 317224	LAW 105	2408	93			28	T15N	R10W
A MC 317225	LAW 106	2408	95			28	T15N	R10W
A MC 317226	LAW 107	2408	97			28	T15N	R10W
A MC 317227	LAW 108	2408	99			28	T15N	R10W
A MC 317228	LAW 109	2408	101			28	T15N	R10W
A MC 317229	LAW 110	2408	103			28	T15N	R10W
A MC 317230	LAW 111	2408	105			28	T15N	R10W
A MC 317231	LAW 112	2408	107			28	T15N	R10W
A MC 317232	LAW 113	2408	109			33	T15N	R10W
A MC 317233	LAW 114	2408	111			33	T15N	R10W
A MC 317234	LAW 115	2408	113			33	T15N	R10W
A MC 317235	LAW 116	2408	115			33	T15N	R10W
A MC 317236	LAW 117	2408	117			33	T15N	R10W
A MC 317237	LAW 118	2408	119			33	T15N	R10W
A MC 317238	LAW 119	2408	121			33	T15N	R10W
A MC 317239	LAW 120	2408	123			33	T15N	R10W
A MC 317240	LAW 121	2408	125			27	T15N	R10W
A MC 317241	LAW 122	2408	127			27	T15N	R10W
A MC 317242	LAW 123	2408	129			27	T15N	R10W
A MC 317243	LAW 124	2408	131			27	T15N	R10W
A MC 317244	LAW 125	2408	133			27	T15N	R10W
A MC 317245	LAW 126	2408	135			27	T15N	R10W
A MC 317246	LAW 127	2408	137			27	T15N	R10W
A MC 317247	LAW 128	2408	139			27	T15N	R10W
A MC 317248	LAW 129	2408	141			34	T15N	R10W
A MC 317249	LAW 130	2408	143			34	T15N	R10W
A MC 317250	LAW 131	2408	145			34	T15N	R10W
A MC 317251	LAW 132	2408	147			34	T15N	R10W
A MC 317252	LAW 133	2408	149			34	T15N	R10W
A MC 317253	LAW 134	2408	151			34	T15N	R10W
A MC 317254	LAW 135	2408	153			34	T15N	R10W
A MC 317255	LAW 136	2408	155			34	T15N	R10W
A MC 317256	LAW 137	2408	157			34	T15N	R10W
A MC 317257	LAW 138	2408	159			34	T15N	R10W

ENTERED IN COMPUTER
 7/26/00

PHOENIX, ARIZONA

2000 AUG -2 P 3: 57

RECEIVED B.L.M. FIELD OFFICE

47K

EXHIBIT A

Unpatented mining claims and mill sites located in the Eureka Mining District, Yavapai County, Arizona.
 Projects: Bagdad Mine and Bruce Mine

BLM SERIAL #	Claim Name	Original Recording		Amended Recording		Map Location Reference		
		Book	Page	Book	Page	Sec	Twshp	Rnge
A MC 317258	LAW 139	2408	161			34	T15N	R10W
A MC 317259	LAW 140	2408	163			34	T15N	R10W
A MC 317260	LAW 141	2408	165			34	T15N	R10W
A MC 317261	LAW 142	2408	167			34	T15N	R10W
A MC 317262	LAW 143	2408	169			34	T15N	R10W
A MC 317263	LAW 144	2408	171			34	T15N	R10W
A MC 317268	LAW 149	2408	181			34	T15N	R10W
A MC 317269	LAW 150	2408	183			34	T15N	R10W
A MC 317270	LAW 151	2408	185			34	T15N	R10W
A MC 317271	LAW 152	2408	187			34	T15N	R10W
A MC 317276	LAW 157	2408	197			34	T15N	R10W
A MC 317277	LAW 158	2408	199			34	T15N	R10W
A MC 317278	LAW 159	2408	201			34	T15N	R10W
A MC 317279	LAW 160	2408	203			34	T15N	R10W
A MC 317284	LAW 165	2408	213			35	T15N	R10W
A MC 317285	LAW 166	2408	215			35	T15N	R10W
A MC 317286	LAW 167	2408	217			35	T15N	R10W
A MC 317287	LAW 168	2408	219			35	T15N	R10W
A MC 317292	LAW 173	2408	229			35	T15N	R10W
A MC 317293	LAW 174	2408	231			35	T15N	R10W
A MC 317294	LAW 175	2408	233			35	T15N	R10W
A MC 317295	LAW 176	2408	235			35	T15N	R10W
A MC 317296	LAW 177	2408	237			35	T15N	R10W
A MC 317297	LAW 178	2408	239			35	T15N	R10W
A MC 317298	LAW 179	2408	241			35	T15N	R10W
A MC 317299	LAW 180	2408	243			35	T15N	R10W
A MC 317300	LAW 181	2408	245			35	T15N	R10W
A MC 317301	LAW 182	2408	247			35	T15N	R10W
A MC 317302	LAW 183	2408	249			35	T15N	R10W
A MC 317303	LAW 184	2408	251			35	T15N	R10W
A MC 317304	LAW 185	2408	253			35	T15N	R10W
A MC 317305	LAW 186	2408	255			35	T15N	R10W
A MC 317306	LAW 187	2408	257			35	T15N	R10W
A MC 317307	LAW 188	2408	259			35	T15N	R10W
A MC 317308	LAW 189	2408	261			35	T15N	R10W
A MC 317309	LAW 190	2408	263			35	T15N	R10W
A MC 317310	LAW 191	2408	265			35	T15N	R10W
A MC 317311	LAW 192	2408	267			35	T15N	R10W
A MC 317312	LAW 193	2408	269			26	T15N	R10W
A MC 317313	LAW 194	2408	271			26	T15N	R10W
A MC 317314	LAW 195	2408	273			26	T15N	R10W
A MC 317315	LAW 196	2408	275			26	T15N	R10W
A MC 317316	LAW 197	2408	277			35	T15N	R10W
A MC 317317	LAW 198	2408	279			35	T15N	R10W
A MC 317318	LAW 199	2408	281			35	T15N	R10W
A MC 317319	LAW 200	2408	283			35	T15N	R10W
A MC 317320	LAW 201	2408	285			35	T15N	R10W

ENTERED IN COMPUTER

for 8/14/00

2000 AUG - 2 P 3:01

RECEIVED
BLM STATE OFFICE

47

EXHIBIT A

Unpatented mining claims and mill sites located in the Eureka Mining District, Yavapai County, Arizona.
 Projects: Bagdad Mine and Bruce Mine

BLM SERIAL #	Claim Name	Original Recording		Amended Recording		Map Location Reference		
		Book	Page	Book	Page	Sec	Twshp	Rnge
A MC 317321	LAW 202	2408	287			35	T15N	R10W
A MC 317322	LAW 203	2408	289			35	T15N	R10W
A MC 317323	LAW 204	2408	291			35	T15N	R10W
A MC 317324	LAW 205	2408	293			26	T15N	R10W
A MC 317325	LAW 206	2408	295			26	T15N	R10W
A MC 317326	LAW 207	2408	297			26	T15N	R10W
A MC 317327	LAW 208	2408	299			35	T15N	R10W
A MC 317328	LAW 209	2408	301			35	T15N	R10W
A MC 317329	LAW 210	2408	303			35	T15N	R10W
A MC 317330	LAW 211	2408	305			35	T15N	R10W
A MC 317331	LAW 212	2408	307			35	T15N	R10W
A MC 317332	LAW 213	2408	309			35	T15N	R10W
A MC 317333	LAW 214	2408	311			35	T15N	R10W
A MC 317334	LAW 215	2408	313			35	T15N	R10W
A MC 317335	LAW 216	2408	315			26	T15N	R10W
A MC 317336	LAW 217	2408	317			26	T15N	R10W
A MC 317337	LAW 218	2408	319			26	T15N	R10W
A MC 317338	LAW 219	2408	321			26	T15N	R10W
A MC 317339	LAW 220	2408	323			35	T15N	R10W
A MC 317340	LAW 221	2408	325			35	T15N	R10W
A MC 317341	LAW 222	2408	327			35	T15N	R10W
A MC 317342	LAW 223	2408	329			35	T15N	R10W
A MC 317343	LAW 224	2408	331			35	T15N	R10W
A MC 317344	LAW 225	2408	333			35	T15N	R10W
A MC 317345	LAW 226	2408	335			35	T15N	R10W
A MC 317346	LAW 227	2408	337			35	T15N	R10W
A MC 317347	LAW 228	2408	339			26	T15N	R10W
A MC 317348	LAW 229	2408	341			26	T15N	R10W
A MC 317349	LAW 230	2408	343			26	T15N	R10W
A MC 317350	LAW 231	2408	345			26	T15N	R10W
A MC 317351	LAW 232	2408	347			26	T15N	R10W
A MC 317352	LAW 233	2408	349			35	T15N	R10W
A MC 317353	LAW 234	2408	351			35	T15N	R10W
A MC 317354	LAW 235	2408	353			35	T15N	R10W
A MC 317355	LAW 236	2408	355			35	T15N	R10W
A MC 317356	LAW 237	2408	357			35	T15N	R10W
A MC 317357	LAW 238	2408	359			35	T15N	R10W
A MC 317358	LAW 239	2408	361			35	T15N	R10W
A MC 317359	LAW 240	2408	363			35	T15N	R10W
A MC 31840	RS 129	1185	243			34	T15N	R10W
A MC 31841	RS 130	1185	245			34	T15N	R10W
A MC 31842	RS 131	1185	247			34	T15N	R10W
A MC 31843	RS 132	1185	249			34	T15N	R10W
A MC 31844	RS 133	1185	251			34	T15N	R10W
A MC 31845	RS 134	1185	253			34	T15N	R10W
A MC 31846	RS 135	1185	255			34	T15N	R10W
A MC 31847	RS 136	1185	257			34	T15N	R10W

ENTERED IN COMPUTER

Do 8/14/00

PHOENIX, ARIZONA

2000 AUG - 2 P 3: 07

RECEIVED BLM STATE OFFICE

47k

EXHIBIT A

Unpatented mining claims and mill sites located in the Eureka Mining District, Yavapai County, Arizona.
 Projects: Bagdad Mine and Bruce Mine

BLM SERIAL #	Claim Name	Original Recording		Amended Recording		Map Location Reference		
		Book	Page	Book	Page	Sec	Twshp	Rnge
A MC 31856	RS 145	1185	275			34	T15N	R10W
A MC 31857	RS 146	1185	277			34	T15N	R10W
A MC 31858	RS 147	1185	279			34	T15N	R10W
A MC 31859	RS 148	1185	281			34	T15N	R10W
A MC 31860	RS 149	1185	283			34	T15N	R10W
A MC 31861	RS 150	1185	285			34	T15N	R10W
A MC 31862	RS 151	1185	287			34	T15N	R10W
A MC 31863	RS 152	1185	289			34	T15N	R10W
A MC 31872	RS 165	1185	307			34	T15N	R10W
A MC 31873	RS 166	1185	309			34	T15N	R10W
A MC 31874	RS 167	1185	311			34	T15N	R10W
A MC 31875	RS 168	1185	313			34	T15N	R10W
A MC 31884	RS 181	1185	331			34	T15N	R10W
A MC 31885	RS 182	1185	333			34	T15N	R10W
A MC 31886	RS 183	1185	335			34	T15N	R10W
A MC 31887	RS 184	1185	337			34	T15N	R10W
A MC 31896	RS 197	1185	355			34	T15N	R10W
A MC 31897	RS 198	1185	357			34	T15N	R10W
A MC 31898	RS 199	1185	359			34	T15N	R10W
A MC 31899	RS 200	1185	361			34	T15N	R10W
A MC 31900	RS 213	1185	363			34	T15N	R10W
A MC 31901	RS 214	1185	365			34	T15N	R10W
A MC 31902	RS 215	1185	367			34	T15N	R10W
A MC 31903	RS 216	1185	369			34	T15N	R10W
A MC 322631	JWH 80	2494	611			7	T14N	R9W
A MC 322632	JWH 81	2494	613			7	T14N	R9W
A MC 322633	JWH 82	2494	615			7	T14N	R9W
A MC 322634	JWH 83	2494	617			7	T14N	R9W
A MC 38690	DEER NO. 3	580	730			12	T14N	R10W
A MC 38691	DEER NO. 4	580	731			12	T14N	R10W
A MC 38692	DEER NO. 5	580	732			12	T14N	R10W
A MC 38693	DEER NO. 6	580	733			12	T14N	R10W
A MC 38694	DEER NO. 7A	1202	282			12	T14N	R10W
A MC 38695	DEER NO. 8A	1202	284			12	T14N	R10W
A MC 38696	DEER NO. 9	580	881			12	T14N	R10W
A MC 38708	DEER #21	669	962			12	T14N	R10W
A MC 38709	DEER # 22	669	963			12	T14N	R10W
A MC 38710	DEER # 23	669	964			12	T14N	R10W
A MC 38711	DEER # 24	669	965			12	T14N	R10W
A MC 38712	DEER # 25	669	966			12	T14N	R10W
A MC 38713	DEER # 26	669	967			12	T14N	R10W
A MC 38714	DEER#27	669	968			12	T14N	R10W
A MC 38715	DEER # 28	669	969			13	T14N	R10W
A MC 38716	DEER # 29	669	970			13	T14N	R10W
A MC 38717	DEER # 30	669	971			12	T14N	R10W
A MC 38718	DEER # 31	669	972			12	T14N	R10W
A MC 38719	DEER # 32	669	973			12	T14N	R10W

ENTERED IN COMPUTER

8/4/00

PHOENIX, ARIZONA

2000 AUG -2 P 3:07

RECEIVED
BLM AND STATE OFFICE

477

EXHIBIT A

Unpatented mining claims and mill sites located in the Eureka Mining District, Yavapai County, Arizona.
 Projects: Bagdad Mine and Bruce Mine

BLM SERIAL #	Claim Name	Original Recording		Amended Recording		Map Location Reference		
		Book	Page	Book	Page	Sec	Twshp	Rnge
A MC 38720	DEER # 33	669	974			12	T14N	R10W
A MC 38721	DEER # 34	669	975			13	T14N	R10W
A MC 38722	DEER # 35	669	976			13	T14N	R10W
A MC 38723	DEER # 36	669	977			13	T14N	R10W
A MC 38724	DEER # 37	669	978			13	T14N	R10W
A MC 38725	DEER # 38	669	979			12	T14N	R10W
A MC 38726	DEER # 39	669	980			12	T14N	R10W
A MC 38727	DEER # 40	669	981			12	T14N	R10W
A MC 38728	DEER # 41	669	982			12	T14N	R10W
A MC 38729	DEER # 42	669	983			13	T14N	R10W
A MC 38730	DEER # 43	669	984			13	T14N	R10W
A MC 38731	DEER # 44	669	985			13	T14N	R10W
A MC 38732	DEER # 45	669	986			13	T14N	R10W
A MC 38733	DEER # 46	669	987			13	T14N	R10W
A MC 38734	DEER # 47	669	988			13	T14N	R10W
A MC 38735	DEER # 48	669	989			11	T14N	R10W
A MC 38736	DEER # 49	669	990			11	T14N	R10W
A MC 38737	DEER # 50	669	991			14	T14N	R10W
A MC 38738	DEER # 51	669	992			14	T14N	R10W
A MC 38739	DEER # 52	669	993			14	T14N	R10W
A MC 38740	DEER # 53 (RELOCATION)	695	390			13	T14N	R10W
A MC 38741	DEER # 54	669	995			14	T14N	R10W
A MC 38742	DEER # 55	669	996			14	T14N	R10W
A MC 38743	DEER # 56	669	997			14	T14N	R10W
A MC 38744	DEER # 57	669	998			14	T14N	R10W
A MC 38745	DEER # 58	669	999			14	T14N	R10W
A MC 38746	DEER # 59	670	001			14	T14N	R10W
A MC 38747	DEER # 60 (RELOCATION)	695	391			14	T14N	R10W
A MC 38748	DEER # 61	670	003			14	T14N	R10W
A MC 38749	DEER #62	670	004			14	T14N	R10W
A MC 38750	DEER # 63	670	005			14	T14N	R10W
A MC 38751	DEER # 64	670	006			14	T14N	R10W
A MC 38767	DEER #81	938	474			12	T14N	R10W
A MC 38768	DEER #82	938	475			12	T14N	R10W
A MC 38769	DEER #83	938	476			12	T14N	R10W
A MC 38770	DEER #84	938	477			12	T14N	R10W
A MC 61004	BONANZA	156	243			7	T14N	R9W
A MC 61005	POLARIS	156	247			8	T14N	R9W
A MC 62882	KEYNOTE	108	189			20	T14N	R9W
A MC 62883	MOON ANCHOR	076	374			19	T14N	R9W
A MC 62884	BIRD EYE	076	375			20	T14N	R9W
A MC 62885	LONGVIEW	050	191			19	T14N	R9W
A MC 62886	NINO	017	007			30	T14N	R9W
A MC 62887	QUEEN EXTENSION #1	004	538			20	T14N	R9W
A MC 62888	BRUCE #1	608	348			19	T14N	R9W
A MC 62889	BRUCE #3	608	350			19	T14N	R9W

ENTERED IN COMPUTER
 8/14/00

BLM FIELD OFFICE
 2000 AUG - 2 P 3: 07
 1385 653
 599 655
 BIOMINIX, ARIZONA

494

EXHIBIT A

Unpatented mining claims and mill sites located in the Eureka Mining District, Yavapai County, Arizona.
 Projects: Bagdad Mine and Bruce Mine

BLM SERIAL #	Claim Name	Original Recording		Amended Recording		Map Location Reference		
		Book	Page	Book	Page	Sec	Twshp	Rnge
A MC 62890	R & R #2	608	345			18	T14N	R9W
A MC 62891	JOS #5	576	129			19	T14N	R9W
A MC 62892	JOS #6	576	130			19	T14N	R9W
A MC 62893	CYPRUS NO 1	005	483	025	589	20	T14N	R9W
A MC 62894	CYPRUS NO 2	005	484	025	590	20	T14N	R9W
A MC 62895	CYPRUS NO 3	005	485	025	591	20	T14N	R9W
A MC 62896	CYPRUS NO. 4	013	022	049	525	20	T14N	R9W
A MC 62897	CYPRUS NO. 5	013	023	049	526	17	T14N	R9W
A MC 62898	CYPRUS NO 6	013	024	049	527	20	T14N	R9W
A MC 62899	CYPRUS #7	049	528			19	T14N	R9W
A MC 62900	CYPRUS #8	049	529			19	T14N	R9W
A MC 62901	CYPRUS #9	049	530			19	T14N	R9W
A MC 62902	CYPRUS #10	049	531			19	T14N	R9W
A MC 62903	CYPRUS #11	049	532			19	T14N	R9W
A MC 62904	CYPRUS #12	049	533			19	T14N	R9W
A MC 62905	CYPRUS #13	049	534			19	T14N	R9W
A MC 62906	CYPRUS # 14	071	024			20	T14N	R9W
A MC 62907	CYPRUS #15	162	190			18	T14N	R9W
A MC 62908	L. & W.	015	227			19	T14N	R9W
A MC 62909	L. & W. NO.3	015	230			19	T14N	R9W
A MC 62910	L. & W. NO. 4	015	231			19	T14N	R9W
A MC 62911	L. & W. NO. 5	015	232			19	T14N	R9W
A MC 62912	BETA NO. 1	013	546			19	T14N	R9W
A MC 62913	BETA NO. 2	013	547	025	588	19	T14N	R9W
A MC 62914	BETA NO. 3	013	548			19	T14N	R9W
A MC 62915	PLYMOUTH	131	046			17	T14N	R9W
A MC 62916	PLYMOUTH EXTENSION	156	246			20	T14N	R9W
A MC 62917	VALENCIA	156	248			17	T14N	R9W
A MC 63176	OCTAROON	144	367			14	T14N	R10W
A MC 63177	OCTAROON NO. 1	144	368			14	T14N	R10W
A MC 63178	RED MT. COPPER NO 1	358	215			14	T14N	R10W
A MC 63179	RED MT. COPPER NO 2	358	216			14	T14N	R10W
A MC 63180	RED MT. COPPER NO 3	358	217			14	T14N	R10W
A MC 63181	RED MT. COPPER NO 4	358	218			14	T14N	R10W
A MC 63182	RED MT. COPPER NO 5	358	219			14	T14N	R10W
A MC 63183	RED MT. COPPER NO 6	358	220			14	T14N	R10W
A MC 63184	RED MT. COPPER NO 7	358	221			14	T14N	R10W
A MC 63185	RED MT. COPPER NO 8	358	222			14	T14N	R10W
A MC 63186	RED MT. COPPER NO 9	358	223			23	T14N	R10W
A MC 63187	COPPER-RIDGE NO 1	358	206			14	T14N	R10W
A MC 63188	COPPER-RIDGE NO 2	358	207			15	T14N	R10W
A MC 63189	COPPER-RIDGE NO 3	358	208			15	T14N	R10W
A MC 63190	COPPER RIDGE NO 4	358	209			14	T14N	R10W
A MC 63191	COPPER RIDGE NO 5	358	210			15	T14N	R10W
A MC 63192	COPPER RIDGE NO 6	358	211			22	T14N	R10W
A MC 63193	COPPER RIDGE NO 7	358	212			22	T14N	R10W
A MC 63194	COPPER RIDGE NO 8	358	213			22	T14N	R10W

ENTERED IN COMPUTER
 Apr 8/4/00

PHOENIX, ARIZONA
 2000 AUG -2 P 3:07
 RECEIVED
 BLM FIELD OFFICE

7/4/00

EXHIBIT A

Unpatented mining claims and mill sites located in the Eureka Mining District, Yavapai County, Arizona.
 Projects: Bagdad Mine and Bruce Mine

BLM SERIAL #	Claim Name	Original Recording		Amended Recording		Map Location Reference		
		Book	Page	Book	Page	Sec	Twshp	Rnge
A MC 63195	COPPER RIDGE NO 9	358	214			22	T14N	R10W
A MC 63196	ISO #1	563	346			14	T14N	R10W
A MC 63197	ISO #2	563	347			15	T14N	R10W
A MC 63198	ISO #3	563	348			15	T14N	R10W
A MC 63199	ISO #4	563	349			15	T14N	R10W
A MC 63200	ISO #5	563	350			15	T14N	R10W
A MC 63201	ISO #6	563	351			15	T14N	R10W
A MC 63202	ISO #7	563	352			23	T14N	R10W
A MC 63203	ISO #8	563	353			23	T14N	R10W
A MC 63204	ISO #9	563	354			23	T14N	R10W
A MC 63205	ISO #10	563	355			22	T14N	R10W
A MC 63206	ISO #11	563	356			22	T14N	R10W
A MC 63207	ISO #12	563	357			22	T14N	R10W
A MC 63208	ISO #13	563	358			15	T14N	R10W
A MC 63209	ISO #14	563	359			22	T14N	R10W
A MC 63210	ISO #15	568	502			15	T14N	R10W
A MC 63211	ISO #16	568	503			15	T14N	R10W
A MC 63216	OTO 3	1237	073			9	T14N	R9W
A MC 63217	RJ 16A	1237	075			9	T14N	R9W
A MC 63222	DAKOTA #25	445	270			9	T14N	R9W
A MC 63223	DAKOTA #26	445	271			9	T14N	R9W
A MC 63224	JLM 7	1230	879			8	T14N	R9W
A MC 63225	JLM 8	1230	881			8	T14N	R9W
A MC 63226	JLM 9	1230	883			8	T14N	R9W
A MC 63227	JLM 10	1230	885			8	T14N	R9W
A MC 63228	JLM 11	1230	887			8	T14N	R9W
A MC 63229	JLM 12	1230	889			8	T14N	R9W
A MC 63232	JLM 15	1230	895			8	T14N	R9W
A MC 63233	JLM 16	1230	897			8	T14N	R9W
A MC 63234	JLM 17	1230	899			8	T14N	R9W
A MC 63235	JLM 18	1230	901			8	T14N	R9W
A MC 63236	CY-1 (AMENDED)	905	225	1230	903	8	T14N	R9W
A MC 63237	CY-2 (AMENDED)	905	225	1230	905	8	T14N	R9W
A MC 63238	CY-28	1230	911			8	T14N	R9W
A MC 63239	CY-27	1230	909			8	T14N	R9W
A MC 63240	CY-26	1230	907			8	T14N	R9W
A MC 63241	RJ 25 (AMENDED)	1230	913			8	T14N	R9W
A MC 63245	GEO # 93	554	915			8	T14N	R9W
A MC 63246	GEO. # 94	554	916			8	T14N	R9W
A MC 63248	DAKOTA #23	445	268			8	T14N	R9W
A MC 63249	CY-6	905	230			8	T14N	R9W
A MC 63250	CY-7	905	231			8	T14N	R9W
A MC 63251	CY-8	905	232			8	T14N	R9W
A MC 63252	CY-9	905	233			8	T14N	R9W
A MC 63253	CY-10	905	234			8	T14N	R9W
A MC 63254	CY-11	905	235			8	T14N	R9W
A MC 63255	CY-12	905	236			8	T14N	R9W

ENTERED IN COMPUTER

AP 8/4/00

PHOENIX, ARIZONA

2000 AUG -2 P 3: 07

BLM FIELD OFFICE

RECEIVED

477

EXHIBIT A

Unpatented mining claims and mill sites located in the Eureka Mining District, Yavapai County, Arizona.
 Projects: Bagdad Mine and Bruce Mine

BLM SERIAL #	Claim Name	Original Recording		Amended Recording		Map Location Reference		
		Book	Page	Book	Page	Sec	Twshp	Rnge
A MC 79981	R & R #1	608	344			19	T14N	R9W
A MC 79982	R & R #3	608	346			18	T14N	R9W
A MC 79983	R & R #4	608	347			19	T14N	R9W
A MC 79984	BRUCE #2	608	349			19	T14N	R9W
A MC 79985	JOS #1	576	125			19	T14N	R9W
A MC 79986	JOS #2	576	126			19	T14N	R9W
A MC 79987	JOS #3	576	127	761	181	19	T14N	R9W
A MC 79988	JOS #4	576	128			19	T14N	R9W
A MC 79989	COMBINE NO. 2	511	463			18	T14N	R9W
A MC 79990	L. & W. NO. 1	015	228			19	T14N	R9W
A MC 79991	L. & W. NO. 2	015	229			19	T14N	R9W
A MC 79992	L. & W. NO. 6	015	233			19	T14N	R9W
A MC 79993	L. & W. FRACTION	015	226	761	182	19	T14N	R9W
A MC 79994	POSSIBILITIES NO. 1	015	225			19	T14N	R9W

Total Number of Claims : 577

ENTERED IN COMPUTER
Jan 8/4/00

14 *h*

PHOENIX, ARIZONA

2000 AUG -2 P 3: 07

BLM FIELD OFFICE
 RECEIVED

United States Department of the Interior
Bureau of Land Management
 BUSINESS & SUPPORT SVCS DIV
 222 N CENTRAL AVE
 PHOENIX, AZ 85004 -2203
 Phone: (602) 417-9200

Receipt	
No.	162276

Transaction #: 175286
Date of Transaction: 08/02/2000

CUSTOMER: PHELPS DODGE
 2600 N CENTRAL AVE
 PHOENIX, AZ 85004

LINE #	QTY	COMMODITY / SUBJECT / ACTION / PRODUCT	REMARKS	UNIT PRICE	TOTAL
1	1	LOCATABLE MINERALS / MINING CLAIMS-ACCOUNTS/UNADJUDICATED / MINING CLAIM MONEY RECEIVED (455)	MAINT 2001 (577)	- n/a -	\$57,700.00
TOTAL:					\$57,700.00

PAYMENT INFORMATION			
1	AMOUNT:	\$57,700.00	POSTMARKED: N/A
	TYPE:	CHECK	RECEIVED: 08/02/2000
	CHECK NO:	0398143	
	NAME:	PHELPS DODGE 2600 N CENTRAL AVE PHOENIX AZ 85004	

REMARKS

CASE SERIAL NUMBER INFORMATION		
TRNS #	LINE #	CASES
175286	1	AMC131683

This receipt was generated by the automated BLM Collections and Billings System and is a paper representation of a portion of the official electronic record contained therein.



**CYPRUS AMAX
MINERALS COMPANY**

31840
322431
317120
308466
305766

6137
62882
61004

19355
159907

Cyprus Amax Minerals Company 131683
9100 East Mineral Circle
Post Office Box 3299
Englewood, Colorado 80155-3299
(303) 643-5000

79981
38608

CERTIFIED MAIL
July 30, 1999

US DEPT OF THE INTERIOR
BUREAU OF LAND MANAGEMENT
222 NORTH CENTRAL AVENUE
PHOENIX, ARIZONA 85004-2203

RECEIVED
BUREAU OF LAND MANAGEMENT
Aug 2 10 56 AM '99
STATE OFFICE
PHOENIX, ARIZONA

**RE: Maintenance Fees for Unpatented Mining Claims
CYPRUS BAGDAD COPPER CORPORATION**

Dear Sir or Madam:

Pursuant to 43 CFR S 3833.1-5, as amended, CYPRUS BAGDAD COPPER CORPORATION desires to retain and maintain the 577 unpatented lode mining claims and mill sites which are listed on the attached Exhibit A. Also, enclosed is CYPRUS BAGDAD COPPER CORPORATION'S check for \$57,700.00 (\$ 100.00 per claim) as payment of the required maintenance fees to retain and maintain the claims through the period ending 12:00 o'clock noon on September 1, 2000.

Please acknowledge receipt of this notice and payment by signing below and return one (1) copy of this letter, together with a date and time stamped copy of Exhibit A, to my attention, care of Land Administration, 253S, at the above letterhead address.

Should you need to contact me please call 303-643-5315. Thank you.

Sincerely,

ALICE EVANS
Land Administrator

ENTERED INTO COMPUTER
8-11-99 Z

Enclosures
File Copy: BAG-900-0001-0000

Received and acknowledged this 3rd day of August 1999.

By: Sharon Mallogue Sharon Mallogue

Title: Program Analyst

EXHIBIT A

Attached to and made a part of that certain letter dated the 30 of July, 1999, covering the following described unpatented mining claims and mill sites located in the Eureka Mining District, County of Yavapai, State of Arizona, to wit:

BLM SERIAL #	Claim Name	Original Recording		Amended Recording		Map Location Reference		
		Book	Page	Book	Page	Sec	Twshp	Rnge
A MC 131683	PONDEROSA	1385	650			7	T14N	R9W
A MC 159967	BM 1	1441	332			26	T15N	R10W
A MC 159968	BM 2	1441	334			26	T15N	R10W
A MC 19371	RJ 17	1110	696			9	T14N	R9W
A MC 19374	RJ 20	1110	699			9	T14N	R9W
A MC 19375	RJ 21	1110	700			9	T14N	R9W
A MC 305766	BEV 1	2265	277			9	T14N	R9W
A MC 305767	BEV 2	2265	279			9	T14N	R9W
A MC 305768	BEV 3	2265	281			9	T14N	R9W
A MC 305769	BEV 4	2265	283			9	T14N	R9W
A MC 305770	BEV 5	2265	285			9	T14N	R9W
A MC 305771	BEV 6	2265	287			9	T14N	R9W
A MC 305772	BEV 7	2265	289			9	T14N	R9W
A MC 305773	BEV 8	2265	291			9	T14N	R9W
A MC 305774	BEV 9	2265	293			9	T14N	R9W
A MC 305775	BEV 10	2265	295			9	T14N	R9W
A MC 305776	BEV 11	2265	297			9	T14N	R9W
A MC 305777	BEV 12	2265	299			9	T14N	R9W
A MC 305778	BEV 13	2265	301			9	T14N	R9W
A MC 305779	BEV 14	2265	303			9	T14N	R9W
A MC 305780	BEV 15	2265	305			9	T14N	R9W
A MC 305781	BEV 16	2265	307			9	T14N	R9W
A MC 305782	BEV 17	2265	309			9	T14N	R9W
A MC 305783	BEV 18	2265	311			9	T14N	R9W
A MC 305784	BEV 19	2265	313			9	T14N	R9W
A MC 305785	BEV 20	2265	315			9	T14N	R9W
A MC 305786	BEV 21	2265	317			9	T14	R9W
A MC 305787	BEV 22	2265	319			9	T14N	R9W
A MC 305788	BEV 23	2265	321			9	T14N	R9W
A MC 305789	BEV 24	2265	323			9	T14N	R9W
A MC 305790	BEV 25	2265	325			9	T14N	R9W
A MC 305791	BEV 26	2265	327			9	T14N	R9W
A MC 305792	BEV 27	2265	329			9	T14N	R9W
A MC 305793	BEV 28	2265	331			9	T14N	R9W
A MC 305794	BEV 29	2265	333			9	T14N	R9W
A MC 305795	BEV 30	2265	335			9	T14N	R9W
A MC 305796	BEV 31	2265	337			9	T14N	R9W
A MC 305797	BEV 32	2265	339			9	T14N	R9W
A MC 305798	BEV 33	2265	341			9	T14N	R9W
A MC 305799	BEV 34	2265	343			9	T14N	R9W
A MC 305800	BEV 35	2265	345			9	T14N	R9W
A MC 305801	BEV 36	2265	347			9	T14N	R9W
A MC 305802	BEV 37	2265	349			9	T14N	R9W
A MC 305803	BEV 38	2265	351			9	T14N	R9W
A MC 305804	BEV 39	2265	353			9	T14N	R9W
A MC 305805	BEV 40	2265	355			9	T14N	R9W
A MC 305806	BEV 41	2265	357			9	T14N	R9W
A MC 305807	BEV 42	2265	359			9	T14N	R9W

ENTERED INTO COMPUTER

AUG 11 1999

RECEIVED
BUREAU OF
LAND MANAGEMENT
STANDARD
PHOTOGRAPHY

AUG 2 10 56 AM '99

RECEIVED
BUREAU OF
LAND MANAGEMENT

4854M

EXHIBIT A

Attached to and made a part of that certain letter dated the 30th of July, 1999, covering the following described unpatented mining claims and mill sites located in the Eureka Mining District, County of Yavapai, State of Arizona, to wit:

BLM SERIAL #	Claim Name	Original Recording		Amended Recording		Map Location Reference		
		Book	Page	Book	Page	Sec	Twshp	Rnge
A MC 305808	BEV 43	2265	361			9	T14N	R9W
A MC 305809	BEV 44	2265	363			9	T14N	R9W
A MC 305810	BEV 45	2265	365			9	T14N	R9W
A MC 305811	BEV 46	2265	367			9	T14N	R9W
A MC 305812	BEV 47	2265	369			9	T14N	R9W
A MC 305813	BEV 48	2265	371			9	T14N	R9W
A MC 305814	BEV 49	2265	373			9	T14N	R9W
A MC 305815	BEV 50	2265	375			9	T14N	R9W
A MC 305816	BEV 51	2265	377			9	T14N	R9W
A MC 305817	BEV 52	2265	379			9	T14N	R9W
A MC 305818	BEV 53	2265	381			9	T14N	R9W
A MC 305819	BEV 54	2265	383			9	T14N	R9W
A MC 308466	FSM #1	2297	161			20	T14N	R9W
A MC 308467	FSM #2	2297	163			20	T14N	R9W
A MC 308468	FSM #3	2297	165			20	T14N	R9W
A MC 308469	FSM #4	2297	167			20	T14N	R9W
A MC 308470	FSM #5	2297	169			20	T14N	R9W
A MC 308471	FSM #6	2297	171			20	T14N	R9W
A MC 308472	FSM #7	2297	173			20	T14N	R9W
A MC 308473	JWH #1	2297	105			7	T14N	R9W
A MC 308474	JWH #2	2297	107			7	T14N	R9W
A MC 308475	JWH #3	2297	109			7	T14N	R9W
A MC 308476	JWH #4	2297	111			7	T14N	R9W
A MC 308477	JWH #5	2297	113			7	T14N	R9W
A MC 308478	JWH #6	2297	115			7	T14N	R9W
A MC 308479	JWH #7	2297	117			7	T14N	R9W
A MC 308480	JWH #8	2297	119			7	T14N	R9W
A MC 308481	JWH #9	2297	121			7	T14N	R9W
A MC 308482	JWH #10	2297	123			7	T14N	R9W
A MC 308483	JWH #11	2297	125			7	T14N	R9W
A MC 308484	JWH #12	2297	127			7	T14N	R9W
A MC 308485	JWH #13	2297	129			7	T14N	R9W
A MC 308486	JWH #14	2297	131			7	T14N	R9W
A MC 308487	JWH #15	2297	133			7	T14N	R9W
A MC 308488	JWH #16	2297	135			7	T14N	R9W
A MC 308489	JWH #17	2297	137			7	T14N	R9W
A MC 308490	JWH #18	2297	139			7	T14N	R9W
A MC 308491	JWH #19	2297	141			7	T14N	R9W
A MC 308492	JWH #20	2297	143			7	T14N	R9W
A MC 308493	JWH #21	2297	145			18	T14N	R9W
A MC 308494	JWH #22	2297	147			18	T14N	R9W
A MC 308495	JWH #23	2297	149			18	T14N	R9W
A MC 308496	JWH #24	2297	151			18	T14N	R9W
A MC 308497	JWH #25	2297	153			18	T14N	R9W
A MC 308498	JWH #26	2297	155			18	T14N	R9W
A MC 308499	JWH #27	2297	157			18	T14N	R9W
A MC 308500	JWH #28	2297	159			18	T14N	R9W
A MC 308501	JWH #29	2298	320			13	T14N	R10W

ENTERED INTO COMPUTER

AUG 11 1999

RECEIVED
BUREAU OF
LAND MANAGEMENT
U.S. DEPARTMENT OF
THE INTERIOR

AUG 2 10 56 AM '99

RECEIVED
BUREAU OF
LAND MANAGEMENT
U.S. DEPARTMENT OF
THE INTERIOR48
SM

EXHIBIT A

Attached to and made a part of that certain letter dated the 30 of July, 1999, covering the following described unpatented mining claims and mill sites located in the Eureka Mining District, County of Yavapai, State of Arizona, to wit:

BLM SERIAL #	Claim Name	Original Recording		Amended Recording		Map Location Reference		
		Book	Page	Book	Page	Sec	Twshp	Rnge
A MC 308502	JWH #30	2298	322			13	T14N	R10W
A MC 308503	JWH #31	2298	324			18	T14N	R9W
A MC 308504	JWH #32	2298	326			18	T14N	R9W
A MC 308505	JWH #33	2298	328			18	T14N	R9W
A MC 308506	JWH #34	2298	330			18	T14N	R9W
A MC 308507	JWH #35	2298	332			18	T14N	R9W
A MC 308508	JWH #36	2298	334			18	T14N	R9W
A MC 308509	JWH #37	2298	336			18	T14N	R9W
A MC 308510	JWH #38	2298	338			13	T14N	R10W
A MC 308511	JWH #39	2298	340			13	T14N	R10W
A MC 308512	JWH #40	2298	342			13	T14N	R10W
A MC 308513	JWH #41	2298	344			18	T14N	R9W
A MC 308514	JWH #42	2298	346			18	T14N	R9W
A MC 308515	JWH #43	2298	348			18	T14N	R9W
A MC 308516	JWH #44	2298	350			18	T14N	R9W
A MC 308517	JWH #45	2298	352			18	T14N	R9W
A MC 308518	JWH #46	2298	354			18	T14N	R9W
A MC 308519	JWH #47	2298	356			18	T14N	R9W
A MC 308520	JWH #48	2298	358			18	T14N	R9W
A MC 308521	JWH #49	2298	360			13	T14N	R10W
A MC 308522	JWH #50	2298	362			13	T14N	R10W
A MC 308523	JWH #51	2298	364			18	T14N	R9W
A MC 308524	JWH #52	2298	366			18	T14N	R9W
A MC 308525	JWH #53	2298	368			18	T14N	R9W
A MC 308526	JWH #54	2298	370			18	T14N	R9W
A MC 308527	JWH #55	2298	372			18	T14N	R9W
A MC 308528	JWH #56	2298	374			18	T14N	R9W
A MC 308529	JWH #57	2298	376			18	T14N	R9W
A MC 308530	JWH #58	2298	378			18	T14N	R9W
A MC 308531	JWH #59	2298	380			18	T14N	R9W
A MC 308532	JWH #60	2298	382			19	T14N	R9W
A MC 308533	JWH #61	2298	384			19	T14N	R9W
A MC 308534	JWH #62	2298	386			19	T14N	R9W
A MC 308535	JWH #63	2298	388			19	T14N	R9W
A MC 308536	JWH #64	2298	390			19	T14N	R9W
A MC 308537	JWH #65	2298	392			19	T14N	R9W
A MC 308538	JWH #66	2298	394			19	T14N	R9W
A MC 308539	JWH #67	2298	396			19	T14N	R9W
A MC 308540	JWH #68	2298	398			19	T14N	R9W
A MC 308541	JWH #69	2298	400			24	T14N	R10W
A MC 308542	JWH #70	2298	402			24	T14N	R10W
A MC 308543	JWH #71	2298	404			24	T14N	R10W
A MC 308544	JWH #72	2298	406			24	T14N	R10W
A MC 308545	JWH #73	2298	408			24	T14N	R10W
A MC 308546	JWH #74	2298	410			24	T14N	R10W
A MC 308547	JWH #75	2298	412			24	T14N	R10W
A MC 308548	JWH #76	2298	414			24	T14N	R10W
A MC 308549	JWH #77	2298	416			24	T14N	R10W

ENTERED INTO COMPUTER

AUG 11 1999

RECEIVED
BUREAU OF
LAND MANAGEMENT
MILWAUKEE
STATE OF WISCONSIN
FINDING

AUG 2 10 55 AM '99

RECEIVED
BUREAU OF
LAND MANAGEMENT48
SAM

EXHIBIT A

Attached to and made a part of that certain letter dated the 30 of July, 1999, covering the following described unpatented mining claims and mill sites located in the Eureka Mining District, County of Yavapai, State of Arizona, to wit:

BLM SERIAL #	Claim Name	Original Recording		Amended Recording		Map Location Reference		
		Book	Page	Book	Page	Sec	Twshp	Rnge
A MC 317120	LAW 1	2407	887			28	T15N	R10W
A MC 317121	LAW 2	2407	889			28	T15N	R10W
A MC 317122	LAW 3	2407	891			28	T15N	R10W
A MC 317123	LAW 4	2407	893			28	T15N	R10W
A MC 317124	LAW 5	2407	895			33	T15N	R10W
A MC 317125	LAW 6	2407	897			33	T15N	R10W
A MC 317126	LAW 7	2407	899			33	T15N	R10W
A MC 317127	LAW 8	2407	901			33	T15N	R10W
A MC 317128	LAW 9	2407	903			33	T15N	R10W
A MC 317129	LAW 10	2407	905			33	T15N	R10W
A MC 317130	LAW 11	2407	907			33	T15N	R10W
A MC 317131	LAW 12	2407	909			33	T15N	R10W
A MC 317132	LAW 13	2407	911			28	T15N	R10W
A MC 317133	LAW 14	2407	913			28	T15N	R10W
A MC 317134	LAW 15	2407	915			28	T15N	R10W
A MC 317135	LAW 16	2407	917			28	T15N	R10W
A MC 317136	LAW 17	2407	919			33	T15N	R10W
A MC 317137	LAW 18	2407	921			33	T15N	R10W
A MC 317138	LAW 19	2407	923			33	T15N	R10W
A MC 317139	LAW 20	2407	925			33	T15N	R10W
A MC 317140	LAW 21	2407	927			33	T15N	R10W
A MC 317141	LAW 22	2407	929			33	T15N	R10W
A MC 317142	LAW 23	2407	931			33	T15N	R10W
A MC 317143	LAW 24	2407	933			33	T15N	R10W
A MC 317144	LAW 25	2407	934			28	T15N	R10W
A MC 317145	LAW 26	2407	936			28	T15N	R10W
A MC 317146	LAW 27	2407	938			28	T15N	R10W
A MC 317147	LAW 28	2407	940			28	T15N	R10W
A MC 317148	LAW 29	2407	942			28	T15N	R10W
A MC 317149	LAW 30	2407	943			28	T15N	R10W
A MC 317150	LAW 31	2407	945			28	T15N	R10W
A MC 317151	LAW 32	2407	947			28	T15N	R10W
A MC 317152	LAW 33	2407	949			33	T15N	R10W
A MC 317153	LAW 34	2407	951			33	T15N	R10W
A MC 317154	LAW 35	2407	953			33	T15N	R10W
A MC 317155	LAW 36	2407	955			33	T15N	R10W
A MC 317156	LAW 37	2407	957			33	T15N	R10W
A MC 317157	LAW 38	2407	959			33	T15N	R10W
A MC 317158	LAW 39	2407	961			33	T15N	R10W
A MC 317159	LAW 40	2407	963			33	T15N	R10W
A MC 317160	LAW 41	2407	965			28	T15N	R10W
A MC 317161	LAW 42	2407	967			28	T15N	R10W
A MC 317162	LAW 43	2407	969			28	T15N	R10W
A MC 317163	LAW 44	2407	971			28	T15N	R10W
A MC 317164	LAW 45	2407	973			28	T15N	R10W
A MC 317165	LAW 46	2407	975			28	T15N	R10W
A MC 317166	LAW 47	2407	977			28	T15N	R10W
A MC 317167	LAW 48	2407	979			28	T15N	R10W

ENTERED INTO COMPUTER

AUG 11 1999

RECEIVED
BUREAU OF LAND MANAGEMENT
PHOENIX, ARIZONA

AUG 2 10 56 AM '99

RECEIVED
BUREAU OF LAND MANAGEMENT48
SAM

EXHIBIT A

Attached to and made a part of that certain letter dated the 30 of July, 1999, covering the following described unpatented mining claims and mill sites located in the Eureka Mining District, County of Yavapai, State of Arizona, to wit:

BLM SERIAL #	Claim Name	Original Recording		Amended Recording		Map Location Reference		
		Book	Page	Book	Page	Sec	Twshp	Rnge
A MC 317168	LAW 49	2407	981			33	T15N	R10W
A MC 317169	LAW 50	2407	983			33	T15N	R10W
A MC 317170	LAW 51	2407	985			33	T15N	R10W
A MC 317171	LAW 52	2407	987			33	T15N	R10W
A MC 317172	LAW 53	2407	989			33	T15N	R10W
A MC 317173	LAW 54	2407	991			33	T15N	R10W
A MC 317174	LAW 55	2407	993			33	T15N	R10W
A MC 317175	LAW 56	2407	995			33	T15N	R10W
A MC 317176	LAW 57	2407	997			28	T15N	R10W
A MC 317177	LAW 58	2407	999			28	T15N	R10W
A MC 317178	LAW 59	2408	1			28	T15N	R10W
A MC 317179	LAW 60	2408	3			28	T15N	R10W
A MC 317180	LAW 61	2408	5			28	T15N	R10W
A MC 317181	LAW 62	2408	7			28	T15N	R10W
A MC 317182	LAW 63	2408	9			28	T15N	R10W
A MC 317183	LAW 64	2408	11			28	T15N	R10W
A MC 317184	LAW 65	2408	13			33	T15N	R10W
A MC 317185	LAW 66	2408	15			33	T15N	R10W
A MC 317186	LAW 67	2408	17			33	T15N	R10W
A MC 317187	LAW 68	2408	19			33	T15N	R10W
A MC 317188	LAW 69	2408	21			33	T15N	R10W
A MC 317189	LAW 70	2408	23			33	T15N	R10W
A MC 317190	LAW 71	2408	25			33	T15N	R10W
A MC 317191	LAW 72	2408	27			33	T15N	R10W
A MC 317192	LAW 73	2408	29			28	T15N	R10W
A MC 317193	LAW 74	2408	31			28	T15N	R10W
A MC 317194	LAW 75	2408					T15N	R10W
A MC 317195	LAW 76	2408	35			28	T15N	R10W
A MC 317196	LAW 77	2408	37			28	T15N	R10W
A MC 317197	LAW 78	2408	39			28	T15N	R10W
A MC 317198	LAW 79	2408	41			28	T15N	R10W
A MC 317199	LAW 80	2408	43			28	T15N	R10W
A MC 317200	LAW 81	2408	45			33	T15N	R10W
A MC 317201	LAW 82	2408	47			33	T15N	R10W
A MC 317202	LAW 83	2408	49			33	T15N	R10W
A MC 317203	LAW 84	2408	51			33	T15N	R10W
A MC 317204	LAW 85	2408	53			33	T15N	R10W
A MC 317205	LAW 86	2408	55			33	T15N	R10W
A MC 317206	LAW 87	2408	57			33	T15N	R10W
A MC 317207	LAW 88	2408	59			33	T15N	R10W
A MC 317208	LAW 89	2408	61			28	T15N	R10W
A MC 317209	LAW 90	2408	63			28	T15N	R10W
A MC 317210	LAW 91	2408	65			28	T15N	R10W
A MC 317211	LAW 92	2408	67			28	T15N	R10W
A MC 317212	LAW 93	2408	69			28	T15N	R10W
A MC 317213	LAW 94	2408	71			28	T15N	R10W
A MC 317214	LAW 95	2408	73			28	T15N	R10W
A MC 317215	LAW 96	2408	75			28	T15N	R10W

ENTERED INTO COMPUTER

AUG 11 1999

AUG 2 10 56 AM '99

RECEIVED
BUREAU OF
LAND MANAGEMENT48
SAM

EXHIBIT A

Attached to and made a part of that certain letter dated the 30 of July, 1999, covering the following described unpatented mining claims and mill sites located in the Eureka Mining District, County of Yavapai, State of Arizona, to wit:

BLM SERIAL #	Claim Name	Original Recording		Amended Recording		Map Location Reference		
		Book	Page	Book	Page	Sec	Twshp	Rnge
A MC 317216	LAW 97	2408	77			33	T15N	R10W
A MC 317217	LAW 98	2408	79			33	T15N	R10W
A MC 317218	LAW 99	2408	81			33	T15N	R10W
A MC 317219	LAW 100	2408	83			33	T15N	R10W
A MC 317220	LAW 101	2408	85			33	T15N	R10W
A MC 317221	LAW 102	2408	87			33	T15N	R10W
A MC 317222	LAW 103	2408	89			33	T15N	R10W
A MC 317223	LAW 104	2408	91			33	T15N	R10W
A MC 317224	LAW 105	2408	93			28	T15N	R10W
A MC 317225	LAW 106	2408	95			28	T15N	R10W
A MC 317226	LAW 107	2408	97			28	T15N	R10W
A MC 317227	LAW 108	2408	99			28	T15N	R10W
A MC 317228	LAW 109	2408	101			28	T15N	R10W
A MC 317229	LAW 110	2408	103			28	T15N	R10W
A MC 317230	LAW 111	2408	105			28	T15N	R10W
A MC 317231	LAW 112	2408	107			28	T15N	R10W
A MC 317232	LAW 113	2408	109			33	T15N	R10W
A MC 317233	LAW 114	2408	111			33	T15N	R10W
A MC 317234	LAW 115	2408	113			33	T15N	R10W
A MC 317235	LAW 116	2408	115			33	T15N	R10W
A MC 317236	LAW 117	2408	117			33	T15N	R10W
A MC 317237	LAW 118	2408	119			33	T15N	R10W
A MC 317238	LAW 119	2408	121			33	T15N	R10W
A MC 317239	LAW 120	2408	123			33	T15N	R10W
A MC 317240	LAW 121	2408	125			27	T15N	R10W
A MC 317241	LAW 122	2408	127			27	T15N	R10W
A MC 317242	LAW 123	2408	129			27	T15N	R10W
A MC 317243	LAW 124	2408	131			27	T15N	R10W
A MC 317244	LAW 125	2408	131			27	T15N	R10W
A MC 317245	LAW 126	2408	135			27	T15N	R10W
A MC 317246	LAW 127	2408	137			27	T15N	R10W
A MC 317247	LAW 128	2408	139			27	T15N	R10W
A MC 317248	LAW 129	2408	141			34	T15N	R10W
A MC 317249	LAW 130	2408	143			34	T15N	R10W
A MC 317250	LAW 131	2408	145			34	T15N	R10W
A MC 317251	LAW 132	2408	147			34	T15N	R10W
A MC 317252	LAW 133	2408	149			34	T15N	R10W
A MC 317253	LAW 134	2408	151			34	T15N	R10W
A MC 317254	LAW 135	2408	153			34	T15N	R10W
A MC 317255	LAW 136	2408	155			34	T15N	R10W
A MC 317256	LAW 137	2408	157			34	T15N	R10W
A MC 317257	LAW 138	2408	159			34	T15N	R10W
A MC 317258	LAW 139	2408	161			34	T15N	R10W
A MC 317259	LAW 140	2408	163			34	T15N	R10W
A MC 317260	LAW 141	2408	165			34	T15N	R10W
A MC 317261	LAW 142	2408	167			34	T15N	R10W
A MC 317262	LAW 143	2408	169			34	T15N	R10W
A MC 317263	LAW 144	2408	171			34	T15N	R10W

ENTERED INTO COMPUTER

AUG 11 1999

Aug 2 10 56 AM '99

RECEIVED
BUREAU OF
LAND MANAGEMENT

EXHIBIT A

Attached to and made a part of that certain letter dated the 30 of July, 1999, covering the following described unpatented mining claims and mill sites located in the Eureka Mining District, County of Yavapai, State of Arizona, to wit:

BLM SERIAL #	Claim Name	Original Recording		Amended Recording		Map Location Reference		
		Book	Page	Book	Page	Sec	Twshp	Rnge
A MC 317268	LAW 149	2408	181			34	T15N	R10W
A MC 317269	LAW 150	2408	183			34	T15N	R10W
A MC 317270	LAW 151	2408	185			34	T15N	R10W
A MC 317271	LAW 152	2408	187			34	T15N	R10W
A MC 317276	LAW 157	2408	197			34	T15N	R10W
A MC 317277	LAW 158	2408	199			34	T15N	R10W
A MC 317278	LAW 159	2408	201			34	T15N	R10W
A MC 317279	LAW 160	2408	203			34	T15N	R10W
A MC 317284	LAW 165	2408	213			35	T15N	R10W
A MC 317285	LAW 166	2408	215			35	T15N	R10W
A MC 317286	LAW 167	2408	217			35	T15N	R10W
A MC 317287	LAW 168	2408	219			35	T15N	R10W
A MC 317292	LAW 173	2408	229			35	T15N	R10W
A MC 317293	LAW 174	2408	231			35	T15N	R10W
A MC 317294	LAW 175	2408	233			35	T15N	R10W
A MC 317295	LAW 176	2408	235			35	T15N	R10W
A MC 317296	LAW 177	2408	237			35	T15N	R10W
A MC 317297	LAW 178	2408	239			35	T15N	R10W
A MC 317298	LAW 179	2408	241			35	T15N	R10W
A MC 317299	LAW 180	2408	243			35	T15N	R10W
A MC 317300	LAW 181	2408	245			35	T15N	R10W
A MC 317301	LAW 182	2408	247			35	T15N	R10W
A MC 317302	LAW 183	2408	249			35	T15N	R10W
A MC 317303	LAW 184	2408	251			35	T15N	R10W
A MC 317304	LAW 185	2408	253			35	T15N	R10W
A MC 317305	LAW 186	2408	255			35	T15N	R10W
A MC 317306	LAW 187	2408	257			35	T15N	R10W
A MC 317307	LAW 188	2408	259			35	T15N	R10W
A MC 317308	LAW 189	2408	261			35	T15N	R10W
A MC 317309	LAW 190	2408	263			35	T15N	R10W
A MC 317310	LAW 191	2408	265			35	T15N	R10W
A MC 317311	LAW 192	2408	267			35	T15N	R10W
A MC 317312	LAW 193	2408	269			26	T15N	R10W
A MC 317313	LAW 194	2408	271			26	T15N	R10W
A MC 317314	LAW 195	2408	273			26	T15N	R10W
A MC 317315	LAW 196	2408	275			26	T15N	R10W
A MC 317316	LAW 197	2408	277			35	T15N	R10W
A MC 317317	LAW 198	2408	279			35	T15N	R10W
A MC 317318	LAW 199	2408	281			35	T15N	R10W
A MC 317319	LAW 200	2408	283			35	T15N	R10W
A MC 317320	LAW 201	2408	285			35	T15N	R10W
A MC 317321	LAW 202	2408	287			35	T15N	R10W
A MC 317322	LAW 203	2408	289			35	T15N	R10W
A MC 317323	LAW 204	2408	291			35	T15N	R10W
A MC 317324	LAW 205	2408	293			26	T15N	R10W
A MC 317325	LAW 206	2408	295			26	T15N	R10W
A MC 317326	LAW 207	2408	297			26	T15N	R10W
A MC 317327	LAW 208	2408	299			35	T15N	R10W

ENTERED INTO COMPUTER

AUG 11 1999

Aug 2 10 57 AM '99

RECEIVED
BUREAU OF
LAND MANAGEMENT48
LMM

EXHIBIT A

Attached to and made a part of that certain letter dated the 30 of July, 1999, covering the following described unpatented mining claims and mill sites located in the Eureka Mining District, County of Yavapai, State of Arizona, to wit:

BLM SERIAL #	Claim Name	Original Recording		Amended Recording		Map Location Reference		
		Book	Page	Book	Page	Sec	Twshp	Rnge
A MC 317328	LAW 209	2408	301			35	T15N	R10W
A MC 317329	LAW 210	2408	303			35	T15N	R10W
A MC 317330	LAW 211	2408	305			35	T15N	R10W
A MC 317331	LAW 212	2408	307			35	T15N	R10W
A MC 317332	LAW 213	2408	309			35	T15N	R10W
A MC 317333	LAW 214	2408	311			35	T15N	R10W
A MC 317334	LAW 215	2408	313			35	T15N	R10W
A MC 317335	LAW 216	2408	315			26	T15N	R10W
A MC 317336	LAW 217	2408	317			26	T15N	R10W
A MC 317337	LAW 218	2408	319			26	T15N	R10W
A MC 317338	LAW 219	2408	321			26	T15N	R10W
A MC 317339	LAW 220	2408	323			35	T15N	R10W
A MC 317340	LAW 221	2408	325			35	T15N	R10W
A MC 317341	LAW 222	2408	327			35	T15N	R10W
A MC 317342	LAW 223	2408	329			35	T15N	R10W
A MC 317343	LAW 224	2408	331			35	T15N	R10W
A MC 317344	LAW 225	2408	333			35	T15N	R10W
A MC 317345	LAW 226	2408	335			35	T15N	R10W
A MC 317346	LAW 227	2408	337			35	T15N	R10W
A MC 317347	LAW 228	2408	339			26	T15N	R10W
A MC 317348	LAW 229	2408	341			26	T15N	R10W
A MC 317349	LAW 230	2408	343			26	T15N	R10W
A MC 317350	LAW 231	2408	345			26	T15N	R10W
A MC 317351	LAW 232	2408	347			26	T15N	R10W
A MC 317352	LAW 233	2408	349			35	T15N	R10W
A MC 317353	LAW 234	2408	351			35	T15N	R10W
A MC 317354	LAW 235	2408	353			35	T15N	R10W
A MC 317355	LAW 236	2408	355			35	T15N	R10W
A MC 317356	LAW 237	2408	357			35	T15N	R10W
A MC 317357	LAW 238	2408	359			35	T15N	R10W
A MC 317358	LAW 239	2408	361			35	T15N	R10W
A MC 317359	LAW 240	2408	363			35	T15N	R10W
A MC 31840	RS 129	1185	243			34	T15N	R10W
A MC 31841	RS 130	1185	245			34	T15N	R10W
A MC 31842	RS 131	1185	247			34	T15N	R10W
A MC 31843	RS 132	1185	249			34	T15N	R10W
A MC 31844	RS 133	1185	251			34	T15N	R10W
A MC 31845	RS 134	1185	253			34	T15N	R10W
A MC 31846	RS 135	1185	255			34	T15N	R10W
A MC 31847	RS 136	1185	257			34	T15N	R10W
A MC 31856	RS 145	1185	275			34	T15N	R10W
A MC 31857	RS 146	1185	277			34	T15N	R10W
A MC 31858	RS 147	1185	279			34	T15N	R10W
A MC 31859	RS 148	1185	281			34	T15N	R10W
A MC 31860	RS 149	1185	283			34	T15N	R10W
A MC 31861	RS 150	1185	285			34	T15N	R10W
A MC 31862	RS 151	1185	287			34	T15N	R10W
A MC 31863	RS 152	1185	289			34	T15N	R10W

ENTERED INTO COMPUTER

AUG 11 1999

Aug 2 10 57 AM '99

RECEIVED
BUREAU OF
LAND MANAGEMENT

18 Sept

EXHIBIT A

Attached to and made a part of that certain letter dated the 30 of July, 1999, covering the following described unpatented mining claims and mill sites located in the Eureka Mining District, County of Yavapai, State of Arizona, to wit:

BLM SERIAL #	Claim Name	Original Recording		Amended Recording		Map Location Reference		
		Book	Page	Book	Page	Sec	Twshp	Rnge
A MC 31872	RS 165	1185	307			34	T15N	R10W
A MC 31873	RS 166	1185	309			34	T15N	R10W
A MC 31874	RS 167	1185	311			34	T15N	R10W
A MC 31875	RS 168	1185	313			34	T15N	R10W
A MC 31884	RS 181	1185	331			34	T15N	R10W
A MC 31885	RS 182	1185	333			34	T15N	R10W
A MC 31886	RS 183	1185	335			34	T15N	R10W
A MC 31887	RS 184	1185	337			34	T15N	R10W
A MC 31896	RS 197	1185	355			34	T15N	R10W
A MC 31897	RS 198	1185	357			34	T15N	R10W
A MC 31898	RS 199	1185	359			34	T15N	R10W
A MC 31899	RS 200	1185	361			34	T15N	R10W
A MC 31900	RS 213	1185	363			34	T15N	R10W
A MC 31901	RS 214	1185	365			34	T15N	R10W
A MC 31902	RS 215	1185	367			34	T15N	R10W
A MC 31903	RS 216	1185	369			34	T15N	R10W
A MC 322631	JWH 80	2494	611			7	T14N	R9W
A MC 322632	JWH 81	2494	613			7	T14N	R9W
A MC 322633	JWH 82	2494	615			7	T14N	R9W
A MC 322634	JWH 83	2494	617			7	T14N	R9W
A MC 38690	DEER NO. 3	580	730			12	T14N	R10W
A MC 38691	DEER NO. 4	580	731			12	T14N	R10W
A MC 38692	DEER NO. 5	580	732			12	T14N	R10W
A MC 38693	DEER NO. 6	580	733			12	T14N	R10W
A MC 38694	DEER NO. 7A	1202	282			12	T14N	R10W
A MC 38695	DEER NO. 8A	1202	284			12	T14N	R10W
A MC 38696	DEER NO. 9	580	881			12	T14N	R10W
A MC 38708	DEER #21	669	962			12	T14N	R10W
A MC 38709	DEER # 22	669	963			12	T14N	R10W
A MC 38710	DEER # 23	669	964			12	T14N	R10W
A MC 38711	DEER # 24	669	965			12	T14N	R10W
A MC 38712	DEER # 25	669	966			12	T14N	R10W
A MC 38713	DEER # 26	669	967			12	T14N	R10W
A MC 38714	DEER#27	669	968			12	T14N	R10W
A MC 38715	DEER # 28	669	969			13	T14N	R10W
A MC 38716	DEER # 29	669	970			13	T14N	R10W
A MC 38717	DEER # 30	669	971			12	T14N	R10W
A MC 38718	DEER # 31	669	972			12	T14N	R10W
A MC 38719	DEER # 32	669	973			12	T14N	R10W
A MC 38720	DEER # 33	669	974			12	T14N	R10W
A MC 38721	DEER # 34	669	975			13	T14N	R10W
A MC 38722	DEER # 35	669	976			13	T14N	R10W
A MC 38723	DEER # 36	669	977			13	T14N	R10W
A MC 38724	DEER # 37	669	978			13	T14N	R10W
A MC 38725	DEER # 38	669	979			12	T14N	R10W
A MC 38726	DEER # 39	669	980			12	T14N	R10W
A MC 38727	DEER # 40	669	981			12	T14N	R10W
A MC 38728	DEER # 41	669	982			12	T14N	R10W

ENTERED INTO COMPUTER
AUG 11 1999

RECEIVED
BUREAU OF LAND MANAGEMENT
AUG 2 10 57 AM '99

48
mb

EXHIBIT A

Attached to and made a part of that certain letter dated the 30 of July, 1999, covering the following described unpatented mining claims and mill sites located in the Eureka Mining District, County of Yavapai, State of Arizona, to wit:

BLM SERIAL #	Claim Name	Original Recording		Amended Recording		Map Location Reference		
		Book	Page	Book	Page	Sec	Twshp	Rnge
A MC 38729	DEER # 42	669	983			13	T14N	R10W
A MC 38730	DEER # 43	669	984			13	T14N	R10W
A MC 38731	DEER # 44	669	985			13	T14N	R10W
A MC 38732	DEER # 45	669	986			13	T14N	R10W
A MC 38733	DEER # 46	669	987			13	T14N	R10W
A MC 38734	DEER # 47	669	988			13	T14N	R10W
A MC 38735	DEER # 48	669	989			11	T14N	R10W
A MC 38736	DEER # 49	669	990			11	T14N	R10W
A MC 38737	DEER # 50	669	991			14	T14N	R10W
A MC 38738	DEER # 51	669	992			14	T14N	R10W
A MC 38739	DEER # 52	669	993			14	T14N	R10W
A MC 38740	DEER # 53 (RELOCATION)	695	390			13	T14N	R10W
A MC 38741	DEER # 54	669	995			14	T14N	R10W
A MC 38742	DEER # 55	669	996			14	T14N	R10W
A MC 38743	DEER # 56	669	997			14	T14N	R10W
A MC 38744	DEER # 57	669	998			14	T14N	R10W
A MC 38745	DEER # 58	669	999			14	T14N	R10W
A MC 38746	DEER # 59	670	001			14	T14N	R10W
A MC 38747	DEER # 60 (RELOCATION)	695	391			14	T14N	R10W
A MC 38748	DEER # 61	670	003			14	T14N	R10W
A MC 38749	DEER #62	670	004			14	T14N	R10W
A MC 38750	DEER # 63	670	005			14	T14N	R10W
A MC 38751	DEER # 64	670	006			14	T14N	R10W
A MC 38767	DEER #81	938	474			12	T14N	R10W
A MC 38768	DEER #82	938	475			12	T14N	R10W
A MC 38769	DEER #83	938	476			12	T14N	R10W
A MC 38770	DEER #84	938	477			12	T14N	R10W
A MC 61004	BONANZA	156	243	1385	655	7	T14N	R9W
A MC 61005	POLARIS	156	247	1385	653	8	T14N	R9W
A MC 62882	KEYNOTE	108	189			20	T14N	R9W
A MC 62883	MOON ANCHOR	076	374			19	T14N	R9W
A MC 62884	BIRD EYE	076	375			20	T14N	R9W
						19	T14N	R9W
A MC 62885	LONGVIEW	050	191	071	025	30	T14N	R9W
A MC 62886	NINO	017	007					
A MC 62887	QUEEN EXTENSION #1	004	538			20	T14N	R9W
A MC 62888	BRUCE #1	608	348			19	T14N	R9W
A MC 62889	BRUCE #3	608	350			19	T14N	R9W
A MC 62890	R & R #2	608	345			18	T14N	R9W
A MC 62891	JOS #5	576	129			19	T14N	R9W
A MC 62892	JOS #6	576	130			19	T14N	R9W
A MC 62893	CYPRUS NO 1	005	483			20	T14N	R9W
A MC 62894	CYPRUS NO 2	005	484			20	T14N	R9W
A MC 62895	CYPRUS NO 3	005	485			20	T14N	R9W
A MC 62896	CYPRUS NO. 4	013	022			20	T14N	R9W
A MC 62897	CYPRUS NO. 5	013	023			17	T14N	R9W
A MC 62898	CYPRUS NO 6	013	024	049	527	20	T14N	R9W
A MC 62899	CYPRUS #7	049	528			19	T14N	R9W

ENTERED INTO COMPUTER

AUG 11 1999

RECEIVED
BUREAU OF LAND MANAGEMENT
STATE OF ARIZONA
PROJECT OFFICE
TUCSON, ARIZONA

130
AUG 2 10 57 AM '99

RECEIVED
BUREAU OF LAND MANAGEMENT
STATE OF ARIZONA
PROJECT OFFICE
TUCSON, ARIZONA

47
SAM

EXHIBIT A

Attached to and made a part of that certain letter dated the 30 of July, 1999, covering the following described unpatented mining claims and mill sites located in the Eureka Mining District, County of Yavapai, State of Arizona, to wit:

BLM SERIAL #	Claim Name	Original Recording		Amended Recording		Map Location Reference		
		Book	Page	Book	Page	Sec	Twshp	Rnge
A MC 62900	CYPRUS #8	049	529			19	T14N	R9W
A MC 62901	CYPRUS #9	049	530			19	T14N	R9W
A MC 62902	CYPRUS #10	049	531			19	T14N	R9W
A MC 62903	CYPRUS #11	049	532			19	T14N	R9W
A MC 62904	CYPRUS #12	049	533			19	T14N	R9W
A MC 62905	CYPRUS #13	049	534			19	T14N	R9W
A MC 62906	CYPRUS # 14	071	024			20	T14N	R9W
A MC 62907	CYPRUS #15	162	190			18	T14N	R9W
A MC 62908	L. & W.	015	227			19	T14N	R9W
A MC 62909	L. & W. NO.3	015	230			19	T14N	R9W
A MC 62910	L. & W. NO. 4	015	231			19	T14N	R9W
A MC 62911	L. & W. NO. 5	015	232			19	T14N	R9W
A MC 62912	BETA NO. 1	013	546			19	T14N	R9W
A MC 62913	BETA NO. 2	013	547	025	588	19	T14N	R9W
A MC 62914	BETA NO. 3	013	548			19	T14N	R9W
A MC 62915	PLYMOUTH	131	046			17	T14N	R9W
A MC 62916	PLYMOUTH EXTENSION	156	246			20	T14N	R9W
A MC 62917	VALENCIA	156	248			17	T14N	R9W
A MC 63176	OCTAROON	144	367			14	T14N	R10W
A MC 63177	OCTAROON NO. 1	144	368			14	T14N	R10W
A MC 63178	RED MT. COPPER NO 1	358	215			14	T14N	R10W
A MC 63179	RED MT. COPPER NO 2	358	216			14	T14N	R10W
A MC 63180	RED MT. COPPER NO 3	358	217			14	T14N	R10W
A MC 63181	RED MT. COPPER NO 4	358	218			14	T14N	R10W
A MC 63182	RED MT. COPPER NO 5	358	219			14	T14N	R10W
A MC 63183	RED MT. COPPER NO 6	358	220			14	T14N	R10W
A MC 63184	RED MT. COPPER NO 7	358	221			14	T14N	R10W
A MC 63185	RED MT. COPPER NO 8	358	222			14	T14N	R10W
A MC 63186	RED MT. COPPER NO 9	358	223			23	T14N	R10W
A MC 63187	COPPER-RIDGE NO 1	358	206			14	T14N	R10W
A MC 63188	COPPER-RIDGE NO 2	358	207			15	T14N	R10W
A MC 63189	COPPER-RIDGE NO 3	358	208			15	T14N	R10W
A MC 63190	COPPER RIDGE NO 4	358	209			14	T14N	R10W
A MC 63191	COPPER RIDGE NO 5	358	210			15	T14N	R10W
A MC 63192	COPPER RIDGE NO 6	358	211			22	T14N	R10W
A MC 63193	COPPER RIDGE NO 7	358	212			22	T14N	R10W
A MC 63194	COPPER RIDGE NO 8	358	213			22	T14N	R10W
A MC 63195	COPPER RIDGE NO 9	358	214			22	T14N	R10W
A MC 63196	ISO #1	563	346			14	T14N	R10W
A MC 63197	ISO #2	563	347			15	T14N	R10W
A MC 63198	ISO #3	563	348			15	T14N	R10W
A MC 63199	ISO #4	563	349			15	T14N	R10W
A MC 63200	ISO #5	563	350			15	T14N	R10W
A MC 63201	ISO #6	563	351			15	T14N	R10W
A MC 63202	ISO #7	563	352			23	T14N	R10W
A MC 63203	ISO #8	563	353			23	T14N	R10W
A MC 63204	ISO #9	563	354			23	T14N	R10W
A MC 63205	ISO #10	563	355			22	T14N	R10W

ENTERED INTO COMPUTER

AUG 11 1999

RECEIVED
BUREAU OF
LAND MANAGEMENT
U.S. DEPARTMENT OF
THE INTERIOR

AUG 2 10 57 AM '99

RECEIVED
BUREAU OF
LAND MANAGEMENT
U.S. DEPARTMENT OF
THE INTERIOR

EXHIBIT A

Attached to and made a part of that certain letter dated the 30 of July, 1999, covering the following described unpatented mining claims and mill sites located in the Eureka Mining District, County of Yavapai, State of Arizona, to wit:

BLM SERIAL #	Claim Name	Original Recording		Amended Recording		Map Location Reference		
		Book	Page	Book	Page	Sec	Twshp	Rnge
A MC 63206	ISO #11	563	356			22	T14N	R10W
A MC 63207	ISO #12	563	357			22	T14N	R10W
A MC 63208	ISO #13	563	358			15	T14N	R10W
A MC 63209	ISO #14	563	359			22	T14N	R10W
A MC 63210	ISO #15	568	502			15	T14N	R10W
A MC 63211	ISO #16	568	503			15	T14N	R10W
A MC 63216	OTO 3	1237	073			9	T14N	R9W
A MC 63217	RJ 16A	1237	075			9	T14N	R9W
A MC 63222	DAKOTA #25	445	270			9	T14N	R9W
A MC 63223	DAKOTA #26	445	271			9	T14N	R9W
A MC 63224	JLM 7	1230	879			8	T14N	R9W
A MC 63225	JLM 8	1230	881			8	T14N	R9W
A MC 63226	JLM 9	1230	883			8	T14N	R9W
A MC 63227	JLM 10	1230	885			8	T14N	R9W
A MC 63228	JLM 11	1230	887			8	T14N	R9W
A MC 63229	JLM 12	1230	889			8	T14N	R9W
A MC 63232	JLM 15	1230	895			8	T14N	R9W
A MC 63233	JLM 16	1230	897			8	T14N	R9W
A MC 63234	JLM 17	1230	899			8	T14N	R9W
A MC 63235	JLM 18	1230	901			8	T14N	R9W
A MC 63236	CY-1 (AMENDED)	905	225	1230	903	8	T14N	R9W
A MC 63237	CY-2 (AMENDED)	905	225	1230	905	8	T14N	R9W
A MC 63238	CY-28	1230	911			8	T14N	R9W
A MC 63239	CY-27	1230	909			8	T14N	R9W
A MC 63240	CY-26	1230	907			8	T14N	R9W
A MC 63241	RJ 25 (AMENDED)	1230	913			8	T14N	R9W
A MC 63245	GEO # 93	554	915			8	T14N	R9W
A MC 63246	GEO. # 94	554	915			8	T14N	R9W
A MC 63248	DAKOTA #23	445	265			8	T14N	R9W
A MC 63249	CY-6	905	230			8	T14N	R9W
A MC 63250	CY-7	905	231			8	T14N	R9W
A MC 63251	CY-8	905	232			8	T14N	R9W
A MC 63252	CY-9	905	233			8	T14N	R9W
A MC 63253	CY-10	905	234			8	T14N	R9W
A MC 63254	CY-11	905	235			8	T14N	R9W
A MC 63255	CY-12	905	236			8	T14N	R9W
A MC 79981	R & R #1	608	344			19	T14N	R9W
A MC 79982	R & R #3	608	346			18	T14N	R9W
A MC 79983	R & R #4	608	347			19	T14N	R9W
A MC 79984	BRUCE #2	608	349			19	T14N	R9W
A MC 79985	JOS #1	576	125			19	T14N	R9W
A MC 79986	JOS #2	576	126			19	T14N	R9W
A MC 79987	JOS #3	576	127			19	T14N	R9W
A MC 79988	JOS #4	576	128			19	T14N	R9W
A MC 79989	COMBINE NO. 2	511	463			18	T14N	R9W
A MC 79990	L. & W. NO. 1	015	228			19	T14N	R9W
A MC 79991	L. & W. NO. 2	015	229			19	T14N	R9W
A MC 79992	L. & W. NO. 6	015	233			19	T14N	R9W

ENTERED INTO COMPUTER

AUG 11 1999

RECEIVED
BUREAU OF LAND MANAGEMENT
U.S. DEPARTMENT OF THE INTERIOR
PHOENIX, ARIZONA

AUG 2 10 57 AM '99
761 181

RECEIVED
BUREAU OF LAND MANAGEMENT
U.S. DEPARTMENT OF THE INTERIOR
PHOENIX, ARIZONA

48 AM

EXHIBIT A

Attached to and made a part of that certain letter dated the 30 of July, 1999, covering the following described unpatented mining claims and mill sites located in the Eureka Mining District, County of Yavapai, State of Arizona, to wit:

BLM SERIAL #	Claim Name	Original Recording		Amended Recording		Map Location Reference		
		Book	Page	Book	Page	Sec	Twshp	Rnge
A MC 79993	L. & W. FRACTION	015	226	761	182	19	T14N	R9W
A MC 79994	POSSIBILITIES NO. 1	015	225			19	T14N	R9W
Total Number of Claims :		577 ✓						

ENTERED INTO COMPUTER
AUG 11 1999 *[Signature]*

PROPERTY RECORDS
STATE OF ARIZONA
LAND DEPT.

Aug 2 10 57 AM '99

RECEIVED
BUREAU OF
LAND MANAGEMENT

2 sm



CYPUS AMAX
MINERALS COMPANY

CHECK NO.: 0315842

CHECK DATE: 07/23/1999

SUPPLIER NO.: 10088

As payment agent for and on behalf of:



INVOICE NUMBER	INVOICE DATE	PURCHASE ORDER	COMPANY	TELEPHONE NUMBER	GROSS AMOUNT	DISCOUNT AMOUNT	NET AMOUNT
LAMS001884	07/23/1999	CMX-100832	CYPRUS BAGDAD COPPER	303-643-5315	57,700.00	.00	57,700.00

FEE TO RETAIN/MAINTAIN 577 UNPAT.
CLAIMS & MILL SITES KNOWN AS THE
PONDEROSA ET AL LOCATED IN YAVAPAI
COUNTY, AZ (BAGDAD)

48.00 +
48.00 +
48.00 +
48.00 +
48.00 +
48.00 +
48.00 +
48.00 +
48.00 +
48.00 +
48.00 +
48.00 +
48.00 +
48.00 +
48.00 +
48.00 +
48.00 +
48.00 +
2.00 +
577.00 *

577.00 x
100.00 =
57,700.00

Aug 2 10 57 AM '99
CASH

CHECK TOTAL


DETACH BEFORE CASHING

57,700.00

.00

57,700.00

Page: 1 of 1



Form 1370-411
(March 1984)

UNITED STATES
DEPARTMENT OF THE INTERIOR
BUREAU OF LAND MANAGEMENT

RECEIPT AND ACCOUNTING ADVICE

No. 2480565 04

SM/AZ

08/03/99

Subject: CLAIM MAINTENANCE FEES 2000 (577) ✓

2 1 13

57,700.00

Applicant:

CYPRUS AMAX MINERALS CO
9100 E MINERAL CIR
BOX 3299
ENGLEWOOD, CO 80155-3299

Remitter: 303-643-5000
SAME - CK #0315842

Assignor:

LEASE MANAGEMENT DATA NEW UPDATE PAYMENT

ORIGINAL SERIAL NO.	ASG.	TYPE	ST.	CTY.	FUND SYMBOL	ACRES/UNITS	RATE
AMC 131683, ET AL							

AMOUNT	ANV. DATE	EXP. DATE	BILL CYC.	S/C	DISTRICT	NEXT BILL	MISC. DATA	U of M	ACTUAL UNITS

ASSIGNMENT SERIAL NO.	ASG.	TYPE	ST.	CTY.	FUND SYMBOL	ACRES/UNITS	RATE

AMOUNT	ANV. DATE	EXP. DATE	BILL CYC.	S/C	DISTRICT	NEXT BILL	MISC. DATA	U of M	ACTUAL UNITS

APPLY REMITTANCE			
ACTION	FUNDSYMBOL	CTY.	AMOUNT
FILING FEE			
RENTAL			
UNEARNED			
REFUND			
TOTAL			
AMOUNT DUE			

Remarks:

BY: *8/4/99* DATE:

Lease in Escrow?
 KGS? Of Interest?
 Auto Escalates? Operating Rights?
 Auto Renew? Operator
 Bond Filed?

FOR MMS USE ONLY

BILLEE	FOREST REFUGE
NUMBER	
OCS SECTION	
CODE	



**CYPRUS AMAX
MINERALS COMPANY**

Cyprus Amax Minerals Company
9100 East Mineral Circle 61004-
Post Office Box 3299 62882-
Englewood, Colorado 80155-3299
(303) 643-5000 63137-

38688-

308466- 79981-
317120- 131683-
322631- 159947-
19355-
305766-

CERTIFIED MAIL, RETURN RECEIPT REQUESTED

July 28, 1998

U.S. Department of the Interior
Bureau of Land Management
222 N. Central Avenue
Phoenix, Arizona 85004-2203

RECEIVED
BUREAU OF
LAND MANAGEMENT
JUL 31 7 41 AM '98
ALICE L. EVANS
STATE OFFICE
PHOENIX, ARIZONA

**Maintenance Fees for Unpatented Mining Claims
Cyprus Bagdad Copper Corporation**

Gentlemen:

Pursuant to 43 CFR § 3833.1-5, as amended, Cyprus Bagdad Copper Corporation desires to retain/maintain the 577 unpatented mining claims and mill sites which are listed on the attached Exhibit "A". Also, enclosed is our check in the amount of \$57,700.00 (\$100.00 per claim) to cover the required maintenance fees necessary to retain/maintain the claims through the period ending 12:00 noon on September 1, 1999.

Please acknowledge receipt by dating and signing where indicated below and return one (1) copy of this letter, together with a date and time stamped copy of Exhibit "A", to my attention at the above letterhead address.

Should you have any questions, please contact me at (303) 643-5832. Thank you for your assistance.

Yours truly,

Alice L. Evans
Land Administrator

Enclosures

M. Middleton, Cyprus Bagdad

RECEIVED & ACKNOWLEDGED THIS _____ DAY OF _____, 1998.

BY: _____

TITLE: _____

577 + 100

EXHIBIT A

Attached to and made a part of that certain letter dated the 28 of July, 1998, covering the following described unpatented mining claims and mill sites located in the Eureka Mining District, County of Yavapai, State of Arizona, to wit:

BLM SERIAL #	Claim Name	Original Recording		Amended Recording		Map Location Reference		
		Book	Page	Book	Page	Sec	Twshp	Rnge
A MC 131683	PONDEROSA	1385	650			7	T14N	R9W
A MC 159967	BM 1	1441	332			26	T15N	R10W
A MC 159968	BM 2	1441	334			26	T15N	R10W
A MC 19371	RJ 17	1110	696			9	T14N	R9W
A MC 19374	RJ 20	1110	699			9	T14N	R9W
A MC 19375	RJ 21	1110	700			9	T14N	R9W
A MC 305766	BEV 1	2265	277			9	T14N	R9W
A MC 305767	BEV 2	2265	279			9	T14N	R9W
A MC 305768	BEV 3	2265	281			9	T14N	R9W
A MC 305769	BEV 4	2265	283			9	T14N	R9W
A MC 305770	BEV 5	2265	285			9	T14N	R9W
A MC 305771	BEV 6	2265	287			9	T14N	R9W
A MC 305772	BEV 7	2265	289			9	T14N	R9W
A MC 305773	BEV 8	2265	291			9	T14N	R9W
A MC 305774	BEV 9	2265	293			9	T14N	R9W
A MC 305775	BEV 10	2265	295			9	T14N	R9W
A MC 305776	BEV 11	2265	297			9	T14N	R9W
A MC 305777	BEV 12	2265	299			9	T14N	R9W
A MC 305778	BEV 13	2265	301			9	T14N	R9W
A MC 305779	BEV 14	2265	303			9	T14N	R9W
A MC 305780	BEV 15	2265	305			9	T14N	R9W
A MC 305781	BEV 16	2265	307			9	T14N	R9W
A MC 305782	BEV 17	2265	309			9	T14N	R9W
A MC 305783	BEV 18	2265	311			9	T14N	R9W
A MC 305784	BEV 19	2265	313			9	T14N	R9W
A MC 305785	BEV 20	2265	315			9	T14N	R9W
A MC 305786	BEV 21	2265	317			9	T14	R9W
A MC 305787	BEV 22	2265	319			9	T14N	R9W
A MC 305788	BEV 23	2265	321			9	T14N	R9W
A MC 305789	BEV 24	2265	323			9	T14N	R9W
A MC 305790	BEV 25	2265	325			9	T14N	R9W
A MC 305791	BEV 26	2265	327			9	T14N	R9W
A MC 305792	BEV 27	2265	329			9	T14N	R9W
A MC 305793	BEV 28	2265	331			9	T14N	R9W
A MC 305794	BEV 29	2265	333			9	T14N	R9W
A MC 305795	BEV 30	2265	335			9	T14N	R9W
A MC 305796	BEV 31	2265	337			9	T14N	R9W
A MC 305797	BEV 32	2265	339			9	T14N	R9W
A MC 305798	BEV 33	2265	341			9	T14N	R9W
A MC 305799	BEV 34	2265	343			9	T14N	R9W
A MC 305800	BEV 35	2265	345			9	T14N	R9W
A MC 305801	BEV 36	2265	347			9	T14N	R9W
A MC 305802	BEV 37	2265	349			9	T14N	R9W
A MC 305803	BEV 38	2265	351			9	T14N	R9W
A MC 305804	BEV 39	2265	353			9	T14N	R9W
A MC 305805	BEV 40	2265	355			9	T14N	R9W
A MC 305806	BEV 41	2265	357			9	T14N	R9W
A MC 305807	BEV 42	2265	359			9	T14N	R9W

VERIFIED
AUG 5 1998

ENTERED IN COMPUTER

8/4/98

EXHIBIT A

Attached to and made a part of that certain letter dated the 28 of July, 1998, covering the following described unpatented mining claims and mill sites located in the Eureka Mining District, County of Yavapai, State of Arizona, to wit:

BLM SERIAL #	Claim Name	Original Recording		Amended Recording		Map Location Reference		
		Book	Page	Book	Page	Sec	Twshp	Rnge
A MC 305808	BEV 43	2265	361			9	T14N	R9W
A MC 305809	BEV 44	2265	363			9	T14N	R9W
A MC 305810	BEV 45	2265	365			9	T14N	R9W
A MC 305811	BEV 46	2265	367			9	T14N	R9W
A MC 305812	BEV 47	2265	369			9	T14N	R9W
A MC 305813	BEV 48	2265	371			9	T14N	R9W
A MC 305814	BEV 49	2265	373			9	T14N	R9W
A MC 305815	BEV 50	2265	375			9	T14N	R9W
A MC 305816	BEV 51	2265	377			9	T14N	R9W
A MC 305817	BEV 52	2265	379			9	T14N	R9W
A MC 305818	BEV 53	2265	381			9	T14N	R9W
A MC 305819	BEV 54	2265	383			9	T14N	R9W
A MC 308466	FSM #1	2297	161			20	T14N	R9W
A MC 308467	FSM #2	2297	163			20	T14N	R9W
A MC 308468	FSM #3	2297	165			20	T14N	R9W
A MC 308469	FSM #4	2297	167			20	T14N	R9W
A MC 308470	FSM #5	2297	169			20	T14N	R9W
A MC 308471	FSM #6	2297	171			20	T14N	R9W
A MC 308472	FSM #7	2297	173			20	T14N	R9W
A MC 308473	JWH #1	2297	105			7	T14N	R9W
A MC 308474	JWH #2	2297	107			7	T14N	R9W
A MC 308475	JWH #3	2297	109			7	T14N	R9W
A MC 308476	JWH #4	2297	111			7	T14N	R9W
A MC 308477	JWH #5	2297	113			7	T14N	R9W
A MC 308478	JWH #6	2297	115			7	T14N	R9W
A MC 308479	JWH #7	2297	117			7	T14N	R9W
A MC 308480	JWH #8	2297	119			7	T14N	R9W
A MC 308481	JWH #9	2297	121			7	T14N	R9W
A MC 308482	JWH #10	2297	123			7	T14N	R9W
A MC 308483	JWH #11	2297	125			7	T14N	R9W
A MC 308484	JWH #12	2297	127			7	T14N	R9W
A MC 308485	JWH #13	2297	129			7	T14N	R9W
A MC 308486	JWH #14	2297	131			7	T14N	R9W
A MC 308487	JWH #15	2297	133			7	T14N	R9W
A MC 308488	JWH #16	2297	135			7	T14N	R9W
A MC 308489	JWH #17	2297	137			7	T14N	R9W
A MC 308490	JWH #18	2297	139			7	T14N	R9W
A MC 308491	JWH #19	2297	141			7	T14N	R9W
A MC 308492	JWH #20	2297	143			7	T14N	R9W
A MC 308493	JWH #21	2297	145			18	T14N	R9W
A MC 308494	JWH #22	2297	147			18	T14N	R9W
A MC 308495	JWH #23	2297	149			18	T14N	R9W
A MC 308496	JWH #24	2297	151			18	T14N	R9W
A MC 308497	JWH #25	2297	153			18	T14N	R9W
A MC 308498	JWH #26	2297	155			18	T14N	R9W
A MC 308499	JWH #27	2297	157			18	T14N	R9W
A MC 308500	JWH #28	2297	159			18	T14N	R9W
A MC 308501	JWH #29	2298	320			13	T14N	R10W

ARIZONA
STATE OFFICE
PHOENIX, ARIZONA

JUL 31 4 13 PM '98

BUREAU OF LAND MANAGEMENT
ENTERED IN COMPUTER

8/4/98 L

VERIFIED

AUG 5 1998

48

EXHIBIT A

Attached to and made a part of that certain letter dated the 28 of July, 1998, covering the following described unpatented mining claims and mill sites located in the Eureka Mining District, County of Yavapai, State of Arizona, to wit:

BLM SERIAL #	Claim Name	Original Recording		Amended Recording		Map Location Reference		
		Book	Page	Book	Page	Sec	Twshp	Rnge
A MC 308502	JWH #30	2298	322			13	T14N	R10W
A MC 308503	JWH #31	2298	324			18	T14N	R9W
A MC 308504	JWH #32	2298	326			18	T14N	R9W
A MC 308505	JWH #33	2298	328			18	T14N	R9W
A MC 308506	JWH #34	2298	330			18	T14N	R9W
A MC 308507	JWH #35	2298	332			18	T14N	R9W
A MC 308508	JWH #36	2298	334			18	T14N	R9W
A MC 308509	JWH #37	2298	336			18	T14N	R9W
A MC 308510	JWH #38	2298	338			13	T14N	R10W
A MC 308511	JWH #39	2298	340			13	T14N	R10W
A MC 308512	JWH #40	2298	342			13	T14N	R10W
A MC 308513	JWH #41	2298	344			18	T14N	R9W
A MC 308514	JWH #42	2298	346			18	T14N	R9W
A MC 308515	JWH #43	2298	348			18	T14N	R9W
A MC 308516	JWH #44	2298	350			18	T14N	R9W
A MC 308517	JWH #45	2298	352			18	T14N	R9W
A MC 308518	JWH #46	2298	354			18	T14N	R9W
A MC 308519	JWH #47	2298	356			18	T14N	R9W
A MC 308520	JWH #48	2298	358			18	T14N	R9W
A MC 308521	JWH #49	2298	360			13	T14N	R10W
A MC 308522	JWH #50	2298	362			13	T14N	R10W
A MC 308523	JWH #51	2298	364			18	T14N	R9W
A MC 308524	JWH #52	2298	366			18	T14N	R9W
A MC 308525	JWH #53	2298	368			18	T14N	R9W
A MC 308526	JWH #54	2298	370			18	T14N	R9W
A MC 308527	JWH #55	2298	372			18	T14N	R9W
A MC 308528	JWH #56	2298	374			18	T14N	R9W
A MC 308529	JWH #57	2298	376			18	T14N	R9W
A MC 308530	JWH #58	2298	378			18	T14N	R9W
A MC 308531	JWH #59	2298	380			18	T14N	R9W
A MC 308532	JWH #60	2298	382			19	T14N	R9W
A MC 308533	JWH #61	2298	384			19	T14N	R9W
A MC 308534	JWH #62	2298	386			19	T14N	R9W
A MC 308535	JWH #63	2298	388			19	T14N	R9W
A MC 308536	JWH #64	2298	390			19	T14N	R9W
A MC 308537	JWH #65	2298	392			19	T14N	R9W
A MC 308538	JWH #66	2298	394			19	T14N	R9W
A MC 308539	JWH #67	2298	396			19	T14N	R9W
A MC 308540	JWH #68	2298	398			19	T14N	R9W
A MC 308541	JWH #69	2298	400			24	T14N	R10W
A MC 308542	JWH #70	2298	402			24	T14N	R10W
A MC 308543	JWH #71	2298	404			24	T14N	R10W
A MC 308544	JWH #72	2298	406			24	T14N	R10W
A MC 308545	JWH #73	2298	408			24	T14N	R10W
A MC 308546	JWH #74	2298	410			24	T14N	R10W
A MC 308547	JWH #75	2298	412			24	T14N	R10W
A MC 308548	JWH #76	2298	414			24	T14N	R10W
A MC 308549	JWH #77	2298	416			24	T14N	R10W

VERIFIED

AUG 5 1998

ENTERED IN COMPUTER

8/4/98

ARIZONA
STATE OFFICE
PHOENIX, ARIZONA

JUL 31 7 41 AM '98

LAND MANAGEMENT
BUREAU OF

EXHIBIT A

Attached to and made a part of that certain letter dated the 28 of July, 1998, covering the following described unpatented mining claims and mill sites located in the Eureka Mining District, County of Yavapai, State of Arizona, to wit:

BLM SERIAL #	Claim Name	Original Recording		Amended Recording		Map Location Reference		
		Book	Page	Book	Page	Sec	Twshp	Rnge
A MC 317120	LAW 1	2407	887			28	T15N	R10W
A MC 317121	LAW 2	2407	889			28	T15N	R10W
A MC 317122	LAW 3	2407	891			28	T15N	R10W
A MC 317123	LAW 4	2407	893			28	T15N	R10W
A MC 317124	LAW 5	2407	895			33	T15N	R10W
A MC 317125	LAW 6	2407	897			33	T15N	R10W
A MC 317126	LAW 7	2407	899			33	T15N	R10W
A MC 317127	LAW 8	2407	901			33	T15N	R10W
A MC 317128	LAW 9	2407	903			33	T15N	R10W
A MC 317129	LAW 10	2407	905			33	T15N	R10W
A MC 317130	LAW 11	2407	907			33	T15N	R10W
A MC 317131	LAW 12	2407	909			33	T15N	R10W
A MC 317132	LAW 13	2407	911			28	T15N	R10W
A MC 317133	LAW 14	2407	913			28	T15N	R10W
A MC 317134	LAW 15	2407	915			28	T15N	R10W
A MC 317135	LAW 16	2407	917			28	T15N	R10W
A MC 317136	LAW 17	2407	919			33	T15N	R10W
A MC 317137	LAW 18	2407	921			33	T15N	R10W
A MC 317138	LAW 19	2407	923			33	T15N	R10W
A MC 317139	LAW 20	2407	925			33	T15N	R10W
A MC 317140	LAW 21	2407	927			33	T15N	R10W
A MC 317141	LAW 22	2407	929			33	T15N	R10W
A MC 317142	LAW 23	2407	931			33	T15N	R10W
A MC 317143	LAW 24	2407	933			33	T15N	R10W
A MC 317144	LAW 25	2407	934			28	T15N	R10W
A MC 317145	LAW 26	2407	936			28	T15N	R10W
A MC 317146	LAW 27	2407	938			28	T15N	R10W
A MC 317147	LAW 28	2407	940			28	T15N	R10W
A MC 317148	LAW 29	2407	942			28	T15N	R10W
A MC 317149	LAW 30	2407	943			28	T15N	R10W
A MC 317150	LAW 31	2407	945			28	T15N	R10W
A MC 317151	LAW 32	2407	947			28	T15N	R10W
A MC 317152	LAW 33	2407	949			33	T15N	R10W
A MC 317153	LAW 34	2407	951			33	T15N	R10W
A MC 317154	LAW 35	2407	953			33	T15N	R10W
A MC 317155	LAW 36	2407	955			33	T15N	R10W
A MC 317156	LAW 37	2407	957			33	T15N	R10W
A MC 317157	LAW 38	2407	959			33	T15N	R10W
A MC 317158	LAW 39	2407	961			33	T15N	R10W
A MC 317159	LAW 40	2407	963			33	T15N	R10W
A MC 317160	LAW 41	2407	965			28	T15N	R10W
A MC 317161	LAW 42	2407	967			28	T15N	R10W
A MC 317162	LAW 43	2407	969			28	T15N	R10W
A MC 317163	LAW 44	2407	971			28	T15N	R10W
A MC 317164	LAW 45	2407	973			28	T15N	R10W
A MC 317165	LAW 46	2407	975			28	T15N	R10W
A MC 317166	LAW 47	2407	977			28	T15N	R10W
A MC 317167	LAW 48	2407	979			28	T15N	R10W

VERIFIED

AUG 5

1998

PHOENIX MINING
BUREAU OF
STATE OFFICE
ARIZONA

JUL 31 1998

LAND MANAGEMENT
BUREAU OF

ENTERED ON COMPUTER

8/4/98

EXHIBIT A

Attached to and made a part of that certain letter dated the 28 of July, 1998, covering the following described unpatented mining claims and mill sites located in the Eureka Mining District, County of Yavapai, State of Arizona, to wit:

BLM SERIAL #	Claim Name	Original Recording		Amended Recording		Map Location Reference		
		Book	Page	Book	Page	Sec	Twshp	Rnge
A MC 317168	LAW 49	2407	981			33	T15N	R10W
A MC 317169	LAW 50	2407	983			33	T15N	R10W
A MC 317170	LAW 51	2407	985			33	T15N	R10W
A MC 317171	LAW 52	2407	987			33	T15N	R10W
A MC 317172	LAW 53	2407	989			33	T15N	R10W
A MC 317173	LAW 54	2407	991			33	T15N	R10W
A MC 317174	LAW 55	2407	993			33	T15N	R10W
A MC 317175	LAW 56	2407	995			33	T15N	R10W
A MC 317176	LAW 57	2407	997			28	T15N	R10W
A MC 317177	LAW 58	2407	999			28	T15N	R10W
A MC 317178	LAW 59	2408	1			28	T15N	R10W
A MC 317179	LAW 60	2408	3			28	T15N	R10W
A MC 317180	LAW 61	2408	5			28	T15N	R10W
A MC 317181	LAW 62	2408	7			28	T15N	R10W
A MC 317182	LAW 63	2408	9			28	T15N	R10W
A MC 317183	LAW 64	2408	11			28	T15N	R10W
A MC 317184	LAW 65	2408	13			33	T15N	R10W
A MC 317185	LAW 66	2408	15			33	T15N	R10W
A MC 317186	LAW 67	2408	17			33	T15N	R10W
A MC 317187	LAW 68	2408	19			33	T15N	R10W
A MC 317188	LAW 69	2408	21			33	T15N	R10W
A MC 317189	LAW 70	2408	23			33	T15N	R10W
A MC 317190	LAW 71	2408	25			33	T15N	R10W
A MC 317191	LAW 72	2408	27			33	T15N	R10W
A MC 317192	LAW 73	2408	29			28	T15N	R10W
A MC 317193	LAW 74	2408	31			28	T15N	R10W
A MC 317194	LAW 75	2408	33			28	T15N	R10W
A MC 317195	LAW 76	2408	35			28	T15N	R10W
A MC 317196	LAW 77	2408	37			28	T15N	R10W
A MC 317197	LAW 78	2408	39			28	T15N	R10W
A MC 317198	LAW 79	2408	41			28	T15N	R10W
A MC 317199	LAW 80	2408	43			28	T15N	R10W
A MC 317200	LAW 81	2408	45			33	T15N	R10W
A MC 317201	LAW 82	2408	47			33	T15N	R10W
A MC 317202	LAW 83	2408	49			33	T15N	R10W
A MC 317203	LAW 84	2408	51			33	T15N	R10W
A MC 317204	LAW 85	2408	53			33	T15N	R10W
A MC 317205	LAW 86	2408	55			33	T15N	R10W
A MC 317206	LAW 87	2408	57			33	T15N	R10W
A MC 317207	LAW 88	2408	59			28	T15N	R10W
A MC 317208	LAW 89	2408	61			28	T15N	R10W
A MC 317209	LAW 90	2408	63			28	T15N	R10W
A MC 317210	LAW 91	2408	65			28	T15N	R10W
A MC 317211	LAW 92	2408	67			28	T15N	R10W
A MC 317212	LAW 93	2408	69			28	T15N	R10W
A MC 317213	LAW 94	2408	71			28	T15N	R10W
A MC 317214	LAW 95	2408	73			28	T15N	R10W
A MC 317215	LAW 96	2408	75			28	T15N	R10W

VERIFIED
 430 E
 1998
 Jan

RECORDED IN COMPUTER
 8/4/98

RECORDED IN COMPUTER
 STATE OF ARIZONA
 JUL 31 7 41 AM '98

EXHIBIT A

Attached to and made a part of that certain letter dated the 28 of July, 1998, covering the following described unpatented mining claims and mill sites located in the Eureka Mining District, County of Yavapai, State of Arizona, to wit:

BLM SERIAL #	Claim Name	Original Recording		Amended Recording		Map Location Reference		
		Book	Page	Book	Page	Sec	Twshp	Rnge
A MC 317216	LAW 97	2408	77			33	T15N	R10W
A MC 317217	LAW 98	2408	79			33	T15N	R10W
A MC 317218	LAW 99	2408	81			33	T15N	R10W
A MC 317219	LAW 100	2408	83			33	T15N	R10W
A MC 317220	LAW 101	2408	85			33	T15N	R10W
A MC 317221	LAW 102	2408	87			33	T15N	R10W
A MC 317222	LAW 103	2408	89			33	T15N	R10W
A MC 317223	LAW 104	2408	91			33	T15N	R10W
A MC 317224	LAW 105	2408	93			28	T15N	R10W
A MC 317225	LAW 106	2408	95			28	T15N	R10W
A MC 317226	LAW 107	2408	97			28	T15N	R10W
A MC 317227	LAW 108	2408	99			28	T15N	R10W
A MC 317228	LAW 109	2408	101			28	T15N	R10W
A MC 317229	LAW 110	2408	103			28	T15N	R10W
A MC 317230	LAW 111	2408	105			28	T15N	R10W
A MC 317231	LAW 112	2408	107			28	T15N	R10W
A MC 317232	LAW 113	2408	109			33	T15N	R10W
A MC 317233	LAW 114	2408	111			33	T15N	R10W
A MC 317234	LAW 115	2408	113			33	T15N	R10W
A MC 317235	LAW 116	2408	115			33	T15N	R10W
A MC 317236	LAW 117	2408	117			33	T15N	R10W
A MC 317237	LAW 118	2408	119			33	T15N	R10W
A MC 317238	LAW 119	2408	121			33	T15N	R10W
A MC 317239	LAW 120	2408	123			33	T15N	R10W
A MC 317240	LAW 121	2408	125			27	T15N	R10W
A MC 317241	LAW 122	2408	127			27	T15N	R10W
A MC 317242	LAW 123	2408	129			27	T15N	R10W
A MC 317243	LAW 124	2408	131			27	T15N	R10W
A MC 317244	LAW 125	2408	133			27	T15N	R10W
A MC 317245	LAW 126	2408	135			27	T15N	R10W
A MC 317246	LAW 127	2408	137			27	T15N	R10W
A MC 317247	LAW 128	2408	139			27	T15N	R10W
A MC 317248	LAW 129	2408	141			34	T15N	R10W
A MC 317249	LAW 130	2408	143			34	T15N	R10W
A MC 317250	LAW 131	2408	145			34	T15N	R10W
A MC 317251	LAW 132	2408	147			34	T15N	R10W
A MC 317252	LAW 133	2408	149			34	T15N	R10W
A MC 317253	LAW 134	2408	151			34	T15N	R10W
A MC 317254	LAW 135	2408	153			34	T15N	R10W
A MC 317255	LAW 136	2408	155			34	T15N	R10W
A MC 317256	LAW 137	2408	157			34	T15N	R10W
A MC 317257	LAW 138	2408	159			34	T15N	R10W
A MC 317258	LAW 139	2408	161			34	T15N	R10W
A MC 317259	LAW 140	2408	163			34	T15N	R10W
A MC 317260	LAW 141	2408	165			34	T15N	R10W
A MC 317261	LAW 142	2408	167			34	T15N	R10W
A MC 317262	LAW 143	2408	169			34	T15N	R10W
A MC 317263	LAW 144	2408	171			34	T15N	R10W

ARIZONA
STATE OFFICE
PHOENIX, ARIZONA

JUL 31 7 41 AM '98

BUREAU OF
LAND MANAGEMENT

ENTERED IN COMPUTER

8/4/98

VERIFIED

AUG 5 1998

48

EXHIBIT A

Attached to and made a part of that certain letter dated the 28 of July, 1998, covering the following described unpatented mining claims and mill sites located in the Eureka Mining District, County of Yavapai, State of Arizona, to wit:

BLM SERIAL #	Claim Name	Original Recording		Amended Recording		Map Location Reference		
		Book	Page	Book	Page	Sec	Twshp	Rnge
A MC 317268	LAW 149	2408	181			34	T15N	R10W
A MC 317269	LAW 150	2408	183			34	T15N	R10W
A MC 317270	LAW 151	2408	185			34	T15N	R10W
A MC 317271	LAW 152	2408	187			34	T15N	R10W
A MC 317276	LAW 157	2408	197			34	T15N	R10W
A MC 317277	LAW 158	2408	199			34	T15N	R10W
A MC 317278	LAW 159	2408	201			34	T15N	R10W
A MC 317279	LAW 160	2408	203			34	T15N	R10W
A MC 317284	LAW 165	2408	213			35	T15N	R10W
A MC 317285	LAW 166	2408	215			35	T15N	R10W
A MC 317286	LAW 167	2408	217			35	T15N	R10W
A MC 317287	LAW 168	2408	219			35	T15N	R10W
A MC 317292	LAW 173	2408	229			35	T15N	R10W
A MC 317293	LAW 174	2408	231			35	T15N	R10W
A MC 317294	LAW 175	2408	233			35	T15N	R10W
A MC 317295	LAW 176	2408	235			35	T15N	R10W
A MC 317296	LAW 177	2408	237			35	T15N	R10W
A MC 317297	LAW 178	2408	239			35	T15N	R10W
A MC 317298	LAW 179	2408	241			35	T15N	R10W
A MC 317299	LAW 180	2408	243			35	T15N	R10W
A MC 317300	LAW 181	2408	245			35	T15N	R10W
A MC 317301	LAW 182	2408	247			35	T15N	R10W
A MC 317302	LAW 183	2408	249			35	T15N	R10W
A MC 317303	LAW 184	2408	251			35	T15N	R10W
A MC 317304	LAW 185	2408	253			35	T15N	R10W
A MC 317305	LAW 186	2408	255			35	T15N	R10W
A MC 317306	LAW 187	2408	257			35	T15N	R10W
A MC 317307	LAW 188	2408	259			35	T15N	R10W
A MC 317308	LAW 189	2408	261			35	T15N	R10W
A MC 317309	LAW 190	2408	263			35	T15N	R10W
A MC 317310	LAW 191	2408	265			35	T15N	R10W
A MC 317311	LAW 192	2408	267			35	T15N	R10W
A MC 317312	LAW 193	2408	269			26	T15N	R10W
A MC 317313	LAW 194	2408	271			26	T15N	R10W
A MC 317314	LAW 195	2408	273			26	T15N	R10W
A MC 317315	LAW 196	2408	275			26	T15N	R10W
A MC 317316	LAW 197	2408	277			35	T15N	R10W
A MC 317317	LAW 198	2408	279			35	T15N	R10W
A MC 317318	LAW 199	2408	281			35	T15N	R10W
A MC 317319	LAW 200	2408	283			35	T15N	R10W
A MC 317320	LAW 201	2408	285			35	T15N	R10W
A MC 317321	LAW 202	2408	287			35	T15N	R10W
A MC 317322	LAW 203	2408	289			35	T15N	R10W
A MC 317323	LAW 204	2408	291			35	T15N	R10W
A MC 317324	LAW 205	2408	293			26	T15N	R10W
A MC 317325	LAW 206	2408	295			26	T15N	R10W
A MC 317326	LAW 207	2408	297			26	T15N	R10W
A MC 317327	LAW 208	2408	299			35	T15N	R10W

VERIFIED

AUG 5 1998

Jm

ARIZONA
STATE OFFICE
PHOENIX, ARIZONA

JUL 31 4 11 AM '98

LAND MANAGEMENT
BUREAU OF
LAND MANAGEMENT

ENTERED IN COMPUTER

8/4/98 L

EXHIBIT A

Attached to and made a part of that certain letter dated the 28 of July, 1998, covering the following described unpatented mining claims and mill sites located in the Eureka Mining District, County of Yavapai, State of Arizona, to wit:

BLM SERIAL #	Claim Name	Original Recording		Amended Recording		Map Location Reference		
		Book	Page	Book	Page	Sec	Twshp	Rnge
A MC 317328	LAW 209	2408	301			35	T15N	R10W
A MC 317329	LAW 210	2408	303			35	T15N	R10W
A MC 317330	LAW 211	2408	305			35	T15N	R10W
A MC 317331	LAW 212	2408	307			35	T15N	R10W
A MC 317332	LAW 213	2408	309			35	T15N	R10W
A MC 317333	LAW 214	2408	311			35	T15N	R10W
A MC 317334	LAW 215	2408	313			35	T15N	R10W
A MC 317335	LAW 216	2408	315			26	T15N	R10W
A MC 317336	LAW 217	2408	317			26	T15N	R10W
A MC 317337	LAW 218	2408	319			26	T15N	R10W
A MC 317338	LAW 219	2408	321			26	T15N	R10W
A MC 317339	LAW 220	2408	323			35	T15N	R10W
A MC 317340	LAW 221	2408	325			35	T15N	R10W
A MC 317341	LAW 222	2408	327			35	T15N	R10W
A MC 317342	LAW 223	2408	329			35	T15N	R10W
A MC 317343	LAW 224	2408	331			35	T15N	R10W
A MC 317344	LAW 225	2408	333			35	T15N	R10W
A MC 317345	LAW 226	2408	335			35	T15N	R10W
A MC 317346	LAW 227	2408	337			35	T15N	R10W
A MC 317347	LAW 228	2408	339			26	T15N	R10W
A MC 317348	LAW 229	2408	341			26	T15N	R10W
A MC 317349	LAW 230	2408	343			26	T15N	R10W
A MC 317350	LAW 231	2408	345			26	T15N	R10W
A MC 317351	LAW 232	2408	347			26	T15N	R10W
A MC 317352	LAW 233	2408	349			35	T15N	R10W
A MC 317353	LAW 234	2408	351			35	T15N	R10W
A MC 317354	LAW 235	2408	353			35	T15N	R10W
A MC 317355	LAW 236	2408	355			35	T15N	R10W
A MC 317356	LAW 237	2408	357			35	T15N	R10W
A MC 317357	LAW 238	2408	359			35	T15N	R10W
A MC 317358	LAW 239	2408	361			35	T15N	R10W
A MC 317359	LAW 240	2408	363			35	T15N	R10W
A MC 31840	RS 129	1185	243			34	T15N	R10W
A MC 31841	RS 130	1185	245			34	T15N	R10W
A MC 31842	RS 131	1185	247			34	T15N	R10W
A MC 31843	RS 132	1185	249			34	T15N	R10W
A MC 31844	RS 133	1185	251			34	T15N	R10W
A MC 31845	RS 134	1185	253			34	T15N	R10W
A MC 31846	RS 135	1185	255			34	T15N	R10W
A MC 31847	RS 136	1185	257			34	T15N	R10W
A MC 31856	RS 145	1185	275			34	T15N	R10W
A MC 31857	RS 146	1185	277			34	T15N	R10W
A MC 31858	RS 147	1185	279			34	T15N	R10W
A MC 31859	RS 148	1185	281			34	T15N	R10W
A MC 31860	RS 149	1185	283			34	T15N	R10W
A MC 31861	RS 150	1185	285			34	T15N	R10W
A MC 31862	RS 151	1185	287			34	T15N	R10W
A MC 31863	RS 152	1185	289			34	T15N	R10W

VERIFIED
AUG 5 1998

ARIZONA
STATE OFFICE
PHOENIX, ARIZONA

JUL 31 7 41 AM '98

LAND MANAGEMENT
BUREAU OF
ENTERED IN COMPUTER

8/14/98

EXHIBIT A

Attached to and made a part of that certain letter dated the 28 of July, 1998, covering the following described unpatented mining claims and mill sites located in the Eureka Mining District, County of Yavapai, State of Arizona, to wit:

BLM SERIAL #	Claim Name	Original Recording		Amended Recording		Map Location Reference		
		Book	Page	Book	Page	Sec	Twshp	Rnge
A MC 31872	RS 165	1185	307			34	T15N	R10W
A MC 31873	RS 166	1185	309			34	T15N	R10W
A MC 31874	RS 167	1185	311			34	T15N	R10W
A MC 31875	RS 168	1185	313			34	T15N	R10W
A MC 31884	RS 181	1185	331			34	T15N	R10W
A MC 31885	RS 182	1185	333			34	T15N	R10W
A MC 31886	RS 183	1185	335			34	T15N	R10W
A MC 31887	RS 184	1185	337			34	T15N	R10W
A MC 31896	RS 197	1185	355			34	T15N	R10W
A MC 31897	RS 198	1185	357			34	T15N	R10W
A MC 31898	RS 199	1185	359			34	T15N	R10W
A MC 31899	RS 200	1185	361			34	T15N	R10W
A MC 31900	RS 213	1185	363			34	T15N	R10W
A MC 31901	RS 214	1185	365			34	T15N	R10W
A MC 31902	RS 215	1185	367			34	T15N	R10W
A MC 31903	RS 216	1185	369			34	T15N	R10W
A MC 322631	JWH 80	2494	611			7	T14N	R9W
A MC 322632	JWH 81	2494	613			7	T14N	R9W
A MC 322633	JWH 82	2494	615			7	T14N	R9W
A MC 322634	JWH 83	2494	617			7	T14N	R9W
A MC 38690	DEER NO. 3	580	730			12	T14N	R10W
A MC 38691	DEER NO. 4	580	731			12	T14N	R10W
A MC 38692	DEER NO. 5	580	732			12	T14N	R10W
A MC 38693	DEER NO. 6	580	733			12	T14N	R10W
A MC 38694	DEER NO. 7A	1202	282			12	T14N	R10W
A MC 38695	DEER NO. 8A	1202	284			12	T14N	R10W
A MC 38696	DEER NO. 9	580	881			12	T14N	R10W
A MC 38708	DEER #21	669	962			12	T14N	R10W
A MC 38709	DEER # 22	669	963			12	T14N	R10W
A MC 38710	DEER # 23	669	964			12	T14N	R10W
A MC 38711	DEER # 24	669	965			12	T14N	R10W
A MC 38712	DEER # 25	669	966			12	T14N	R10W
A MC 38713	DEER # 26	669	967			12	T14N	R10W
A MC 38714	DEER#27	669	968			12	T14N	R10W
A MC 38715	DEER # 28	669	969			13	T14N	R10W
A MC 38716	DEER # 29	669	970			13	T14N	R10W
A MC 38717	DEER # 30	669	971			12	T14N	R10W
A MC 38718	DEER # 31	669	972			12	T14N	R10W
A MC 38719	DEER # 32	669	973			12	T14N	R10W
A MC 38720	DEER # 33	669	974			12	T14N	R10W
A MC 38721	DEER # 34	669	975			13	T14N	R10W
A MC 38722	DEER # 35	669	976			13	T14N	R10W
A MC 38723	DEER # 36	669	977			13	T14N	R10W
A MC 38724	DEER # 37	669	978			13	T14N	R10W
A MC 38725	DEER # 38	669	979			12	T14N	R10W
A MC 38726	DEER # 39	669	980			12	T14N	R10W
A MC 38727	DEER # 40	669	981			12	T14N	R10W
A MC 38728	DEER # 41	669	982			12	T14N	R10W

VERIFIED

AUG 5 1998

PHOENIX, ARIZONA
STATE OFFICE
ARIZONA

JUL 31 7 41 AM '98

LAND MANAGEMENT
BUREAU OFMINING REVENUE
INTERNAL COMPUTER

8/4/98 L

EXHIBIT A

Attached to and made a part of that certain letter dated the 28 of July, 1998, covering the following described unpatented mining claims and mill sites located in the Eureka Mining District, County of Yavapai, State of Arizona, to wit:

BLM SERIAL #	Claim Name	Original Recording		Amended Recording		Map Location Reference		
		Book	Page	Book	Page	Sec	Twshp	Rnge
A MC 38729	DEER # 42	669	983			13	T14N	R10W
A MC 38730	DEER # 43	669	984			13	T14N	R10W
A MC 38731	DEER # 44	669	985			13	T14N	R10W
A MC 38732	DEER # 45	669	986			13	T14N	R10W
A MC 38733	DEER # 46	669	987			13	T14N	R10W
A MC 38734	DEER # 47	669	988			13	T14N	R10W
A MC 38735	DEER # 48	669	989			11	T14N	R10W
A MC 38736	DEER # 49	669	990			11	T14N	R10W
A MC 38737	DEER # 50	669	991			14	T14N	R10W
A MC 38738	DEER # 51	669	992			14	T14N	R10W
A MC 38739	DEER # 52	669	993			14	T14N	R10W
A MC 38740	DEER # 53 (RELOCATION)	695	390			13	T14N	R10W
A MC 38741	DEER # 54	669	995			14	T14N	R10W
A MC 38742	DEER # 55	669	996			14	T14N	R10W
A MC 38743	DEER # 56	669	997			14	T14N	R10W
A MC 38744	DEER # 57	669	998			14	T14N	R10W
A MC 38745	DEER # 58	669	999			14	T14N	R10W
A MC 38746	DEER # 59	670	001			14	T14N	R10W
A MC 38747	DEER # 60 (RELOCATION)	695	391			14	T14N	R10W
A MC 38748	DEER # 61	670	003			14	T14N	R10W
A MC 38749	DEER #62	670	004			14	T14N	R10W
A MC 38750	DEER # 63	670	005			14	T14N	R10W
A MC 38751	DEER # 64	670	006			14	T14N	R10W
A MC 38767	DEER #81	938	474			12	T14N	R10W
A MC 38768	DEER #82	938	475			12	T14N	R10W
A MC 38769	DEER #83	938	476			12	T14N	R10W
A MC 38770	DEER #84	938	477			12	T14N	R10W
A MC 61004	BONANZA	156	243	1385	655	7	T14N	R9W
A MC 61005	POLARIS	156	247	1385	653	8	T14N	R9W
A MC 62882	KEYNOTE	108	189			20	T14N	R9W
A MC 62883	MOON ANCHOR	076	374			19	T14N	R9W
A MC 62884	BIRD EYE	076	375			20	T14N	R9W
						19	T14N	R9W
A MC 62885	LONGVIEW	050	191	071	025	30	T14N	R9W
A MC 62886	NINO	017	007					
A MC 62887	QUEEN EXTENSION #1	004	538			20	T14N	R9W
A MC 62888	BRUCE #1	608	348			19	T14N	R9W
A MC 62889	BRUCE #3	608	350			19	T14N	R9W
A MC 62890	R & R #2	608	345			18	T14N	R9W
A MC 62891	JOS #5	576	129			19	T14N	R9W
A MC 62892	JOS #6	76	130			19	T14N	R9W
A MC 62893	CYPRUS NO 1	005	483	025	589	20	T14N	R9W
A MC 62894	CYPRUS NO 2	005	484	025	590	20	T14N	R9W
A MC 62895	CYPRUS NO 3	005	485	025	591	20	T14N	R9W
A MC 62896	CYPRUS NO. 4	013	022	049	525	20	T14N	R9W
A MC 62897	CYPRUS NO. 5	013	023	049	526	17	T14N	R9W
A MC 62898	CYPRUS NO 6	013	024	049	527	20	T14N	R9W
A MC 62899	CYPRUS #7	049	528			19	T14N	R9W

ENTERED IN COMPUTER

8/4/98 Z

VERIFIED

AUG 5 1998

RECEIVED BUREAU OF LAND MANAGEMENT JUL 31 1998

STATE OF ARIZONA DEPARTMENT OF LAND MANAGEMENT

47

EXHIBIT A

Attached to and made a part of that certain letter dated the 28 of July, 1998, covering the following described unpatented mining claims and mill sites located in the Eureka Mining District, County of Yavapai, State of Arizona, to wit:

BLM SERIAL #	Claim Name	Original Recording		Amended Recording		Map Location Reference		
		Book	Page	Book	Page	Sec	Twshp	Rnge
A MC 62900	CYPRUS #8	049	529			19	T14N	R9W
A MC 62901	CYPRUS #9	049	530			19	T14N	R9W
A MC 62902	CYPRUS #10	049	531			19	T14N	R9W
A MC 62903	CYPRUS #11	049	532			19	T14N	R9W
A MC 62904	CYPRUS #12	049	533			19	T14N	R9W
A MC 62905	CYPRUS #13	049	534			19	T14N	R9W
A MC 62906	CYPRUS # 14	071	024			20	T14N	R9W
A MC 62907	CYPRUS #15	162	190			18	T14N	R9W
A MC 62908	L. & W.	015	227			19	T14N	R9W
A MC 62909	L. & W. NO.3	015	230			19	T14N	R9W
A MC 62910	L. & W. NO. 4	015	231			19	T14N	R9W
A MC 62911	L. & W. NO. 5	015	232			19	T14N	R9W
A MC 62912	BETA NO. 1	013	546			19	T14N	R9W
A MC 62913	BETA NO. 2	013	547	025	588	19	T14N	R9W
A MC 62914	BETA NO. 3	0-3	548			19	T14N	R9W
A MC 62915	PLYMOUTH	131	046			17	T14N	R9W
A MC 62916	PLYMOUTH EXTENSION	156	246			20	T14N	R9W
A MC 62917	VALENCIA	136	248			17	T14N	R9W
A MC 63176	OCTAROON	114	367			14	T14N	R10W
A MC 63177	OCTAROON NO. 1	144	368			14	T14N	R10W
A MC 63178	RED MT. COPPER NO 1	338	215			14	T14N	R10W
A MC 63179	RED MT. COPPER NO 2	338	216			14	T14N	R10W
A MC 63180	RED MT. COPPER NO 3	358	217			14	T14N	R10W
A MC 63181	RED MT. COPPER NO 4	338	218			14	T14N	R10W
A MC 63182	RED MT. COPPER NO 5	338	219			14	T14N	R10W
A MC 63183	RED MT. COPPER NO 6	358	220			14	T14N	R10W
A MC 63184	RED MT. COPPER NO 7	358	221			14	T14N	R10W
A MC 63185	RED MT. COPPER NO 8	358	222			14	T14N	R10W
A MC 63186	RED MT. COPPER NO 9	358	223			23	T14N	R10W
A MC 63187	COPPER-RIDGE NO 1	358	206			14	T14N	R10W
A MC 63188	COPPER-RIDGE NO 2	358	207			15	T14N	R10W
A MC 63189	COPPER-RIDGE NO 3	358	208			15	T14N	R10W
A MC 63190	COPPER RIDGE NO 4	358	209			14	T14N	R10W
A MC 63191	COPPER RIDGE NO 5	358	210			15	T14N	R10W
A MC 63192	COPPER RIDGE NO 6	358	211			22	T14N	R10W
A MC 63193	COPPER RIDGE NO 7	358	212			22	T14N	R10W
A MC 63194	COPPER RIDGE NO 8	358	213			22	T14N	R10W
A MC 63195	COPPER RIDGE NO 9	358	214			22	T14N	R10W
A MC 63196	ISO #1	563	346			14	T14N	R10W
A MC 63197	ISO #2	563	347			15	T14N	R10W
A MC 63198	ISO #3	563	348			15	T14N	R10W
A MC 63199	ISO #4	563	349			15	T14N	R10W
A MC 63200	ISO #5	563	350			15	T14N	R10W
A MC 63201	ISO #6	563	351			15	T14N	R10W
A MC 63202	ISO #7	563	352			23	T14N	R10W
A MC 63203	ISO #8	563	353			23	T14N	R10W
A MC 63204	ISO #9	563	354			23	T14N	R10W
A MC 63205	ISO #10	563	355			22	T14N	R10W

VERIFIED

AND 5 1998

RECEIVED
BUREAU OF
LAND MANAGEMENT
PHOENIX, ARIZONA
STATE OFFICE
ARIZONA
JUL 31 7 42 AM '98ENTERED IN BOOK
8/4/98 L

EXHIBIT A

Attached to and made a part of that certain letter dated the 28 of July, 1998, covering the following described unpatented mining claims and mill sites located in the Eureka Mining District, County of Yavapai, State of Arizona, to wit:

BLM SERIAL #	Claim Name	Original Recording		Amended Recording		Map Location Reference		
		Book	Page	Book	Page	Sec	Twshp	Rnge
A MC 63206	ISO #11	563	356			22	T14N	R10W
A MC 63207	ISO #12	563	357			22	T14N	R10W
A MC 63208	ISO #13	563	358			15	T14N	R10W
A MC 63209	ISO #14	563	359			22	T14N	R10W
A MC 63210	ISO #15	568	502			15	T14N	R10W
A MC 63211	ISO #16	568	503			15	T14N	R10W
A MC 63216	OTO 3	1237	073			9	T14N	R9W
A MC 63217	RJ 16A	1237	075			9	T14N	R9W
A MC 63222	DAKOTA #25	445	270			9	T14N	R9W
A MC 63223	DAKOTA #26	445	271			9	T14N	R9W
A MC 63224	JLM 7	1230	879			8	T14N	R9W
A MC 63225	JLM 8	1230	881			8	T14N	R9W
A MC 63226	JLM 9	1230	883			8	T14N	R9W
A MC 63227	JLM 10	1230	885			8	T14N	R9W
A MC 63228	JLM 11	1230	887			8	T14N	R9W
A MC 63229	JLM 12	1230	889			8	T14N	R9W
A MC 63232	JLM 15	1230	895			8	T14N	R9W
A MC 63233	JLM 16	1230	897			8	T14N	R9W
A MC 63234	JLM 17	1230	899			8	T14N	R9W
A MC 63235	JLM 18	1230	901			8	T14N	R9W
A MC 63236	CY-1 (AMENDED)	905	225	1230	903	8	T14N	R9W
A MC 63237	CY-2 (AMENDED)	905	225	1230	905	8	T14N	R9W
A MC 63238	CY-28	1230	911			8	T14N	R9W
A MC 63239	CY-27	1230	909			8	T14N	R9W
A MC 63240	CY-26	1230	907			8	T14N	R9W
A MC 63241	RJ 25 (AMENDED)	1230	913			8	T14N	R9W
A MC 63245	GEO # 93	554	915			8	T14N	R9W
A MC 63246	GEO. # 94	554	916			8	T14N	R9W
A MC 63248	DAKOTA #23	445	268			8	T14N	R9W
A MC 63249	CY-6	905	230			8	T14N	R9W
A MC 63250	CY-7	905	231			8	T14N	R9W
A MC 63251	CY-8	905	232			8	T14N	R9W
A MC 63252	CY-9	905	233			8	T14N	R9W
A MC 63253	CY-10	905	234			8	T14N	R9W
A MC 63254	CY-11	905	235			8	T14N	R9W
A MC 63255	CY-12	905	236			8	T14N	R9W
A MC 79981	R & R #1	608	344			19	T14N	R9W
A MC 79982	R & R #3	608	346			18	T14N	R9W
A MC 79983	R & R #4	608	347			19	T14N	R9W
A MC 79984	BRUCE #2	608	349			19	T14N	R9W
A MC 79985	JOS #1	576	125			19	T14N	R9W
A MC 79986	JOS #2	576	126			19	T14N	R9W
A MC 79987	JOS #3	576	127			19	T14N	R9W
A MC 79988	JOS #4	576	128			19	T14N	R9W
A MC 79989	COMBINE NO. 2	511	463			18	T14N	R9W
A MC 79990	L. & W. NO. 1	015	228			19	T14N	R9W
A MC 79991	L. & W. NO. 2	015	229			19	T14N	R9W
A MC 79992	L. & W. NO. 6	015	233			19	T14N	R9W

PHOENIX ARIZONA
STATE OFFICE
7/28/98

JUL 31 7 42 AM '98
761

LAND MANAGEMENT
BUREAU

ENTERED IN COMPUTER

VERIFIED
AUG 5 1998

8/4/98 L

EXHIBIT A

Attached to and made a part of that certain letter dated the 28 of July, 1998, covering the following described unpatented mining claims and mill sites located in the Eureka Mining District, County of Yavapai, State of Arizona, to wit:

BLM SERIAL #	Claim Name	Original Recording		Amended Recording		Map Location Reference		
		Book	Page	Book	Page	Sec	Twshp	Rnge
A MC 79993	L. & W. FRACTION	015	226	761	182	19	T14N	R9W
A MC 79994	POSSIBILITIES NO. 1	015	225			19	T14N	R9W

Total Number of Claims : 577

RECEIVED
 BUREAU OF
 LAND MANAGEMENT
 JUL 31 7 42 AM '98
 ARIZONA
 STATE OFFICE
 PHOENIX, ARIZONA

VERIFIED

AUG 5 1998

ENTERED IN COMPUTER

8/4/98 Z

CERTIFIED

P 369 248 681

MAIL



ENGLEWOOD CO
JUL 28 '98
CC
PB METER
7020792
3.46
U.S. POSTAGE

RECEIVED
BUREAU OF
LAND MANAGEMENT

JUL 31 7 41 AM '98

ST. LOUIS, MISSOURI



9100 East Mineral Circle
Post Office Box 3299
Englewood, Colorado 80155-3299
U.S.A.

U.S. Department of Interior
Bureau of Land Management
222 N. Central Avenue
Phoenix, AZ 85004-2203

UNITED STATES
DEPARTMENT OF THE INTERIOR
BUREAU OF LAND MANAGEMENT

RECEIPT AND ACCOUNTING ADVICE

NO. 2389140

LM/AZ 07/31/98

Subject: CLAIM MAINTENANCE FEE 1999 (577) 2 0 13 57,700.00

Applicant:

CYPRUS AMAX MINERALS COMPANY
PO BOX 3299
ENGLEWOOD COLORADO
80155-3299

SRME

Remitter: OK 0198850
(303) 643-5832

Assignor:

LEASE MANAGEMENT DATA										
<input type="checkbox"/> NEW <input type="checkbox"/> UPDATE <input type="checkbox"/> PAYMENT										
ORIGINAL SERIAL NO.	ASG.	TYPE	ST.	CTY.	FUND SYMBOL			ACRES/UNITS	RATE	
AME 131683										
AMOUNT	ANV. DATE	EXP. DATE	BILL CYC.	S/C	DISTRICT	NEXT BILL	MISC. DATA	U of M	ACTUAL UNITS	
ASSIGNMENT SERIAL NO.	ASG.	TYPE	ST.	CTY.	FUND SYMBOL			ACRES/UNITS	RATE	
AMOUNT	ANV. DATE	EXP. DATE	BILL CYC.	S/C	DISTRICT	NEXT BILL	MISC. DATA	U of M	ACTUAL UNITS	

APPLY REMITTANCE			
ACTION	FUND SYMBOL	CTY.	AMOUNT
FILING FEE			
RENTAL			
UNEARNED			
REFUND			
TOTAL			
AMOUNT DUE			

Remarks:

BY:

DATE:

Lease in Escrow?
 KGS? Of Interest?
 Auto Escalates? Operating Rights?
 Auto Renew? Operator
 Bond Filed?

FOR MMS USE ONLY		
BILLEE		FOREST REFUGE
NUMBER		
OCS SECTION		
CODE		



**CYPRUS AMAX
MINERALS COMPANY**

Cyprus Amax Minerals Company
9100 East Mineral Circle
Post Office Box 3299
Englewood, Colorado 80155-3299
(303) 643-5000

63137-
79981-
131683-
159967-
19355-
305766-
- 308466

317120-
31840-

CERTIFIED MAIL, RETURN RECEIPT REQUESTED

322631-
38688-
61004-
62882-
SR

July 31, 1997

U.S. Department of the Interior
Bureau of Land Management
3707 North 7th Street
Siete Square Building
Phoenix, Arizona 85014

Maintenance Fees for Unpatented Mining Claims
Cyprus Bagdad Copper Corporation

Gentlemen:

Pursuant to 43 CFR § 3833.1-5, as amended, Cyprus Bagdad Copper Corporation desires to retain/maintain the 577 unpatented mining claims and mill sites which are listed on the attached Exhibit "A". Also, enclosed is our check in the amount of \$57,700.00 (\$100.00 per claim) to cover the required maintenance fees necessary to retain/maintain the claims through the period ending 12:00 noon on September 1, 1998.

Please acknowledge receipt by dating and signing where indicated below and return one (1) copy of this letter, together with a date and time stamped copy of Exhibit "A", to my attention at the above letterhead address.

Should you have any questions, please contact me at (303) 643-5832. Thank you for your assistance.

Yours truly,

Alice L. Evans
Land Administrator

Enclosures

M. Middleton, Cyprus Bagdad

ARIZONA
STATE OFFICE
PHOENIX, ARIZONA

AUG 5 10 01 AM '97

RECEIVED
BUREAU OF
LAND MANAGEMENT

RECEIVED & ACKNOWLEDGED THIS 5 DAY OF AUGUST, 1997.

BY: Juan M. Falo
TITLE: ACCTS TECH

8/13/97 SPURS m. J.
ENTERED IN COMPUTER

Date: 07/29/1997

Time: 11:08:55

Page: 1 of 13

EXHIBIT A

County: YAVAPAI, State: ARIZONA

Attached to and made a part of that certain letter dated the 31st day of July, 1997, covering the following described unpatented mining claims and mill sites located in the Eureka Mining District, County of Yavapai, State of Arizona, to wit:

BLM SERIAL #	Claim Name	Original Recording		Amended Recording		Map Location Reference		
		Book	Page	Book	Page	Sec	Twshp	Rnge
A MC 131683	PONDEROSA	1385	650			7	T14N	R9W
A MC 159967	BM 1	1441	332			26	T15N	R10W
A MC 159968	BM 2	1441	334			26	T15N	R10W
A MC 19371	RJ 17	1110	696			9	T14N	R9W
A MC 19374	RJ 20	1110	699			9	T14N	R9W
A MC 19375	RJ 21	1110	700			9	T14N	R9W
A MC 305766	BEV 1	2265	277			9	T14N	R9W
A MC 305767	BEV 2	2265	279			9	T14N	R9W
A MC 305768	BEV 3	2265	281			9	T14N	R9W
A MC 305769	BEV 4	2265	283			9	T14N	R9W
A MC 305770	BEV 5	2265	285			9	T14N	R9W
A MC 305771	BEV 6	2265	287			9	T14N	R9W
A MC 305772	BEV 7	2265	289			9	T14N	R9W
A MC 305773	BEV 8	2265	291			9	T14N	R9W
A MC 305774	BEV 9	2265	293			9	T14N	R9W
A MC 305775	BEV 10	2265	295			9	T14N	R9W
A MC 305776	BEV 11	2265	297			9	T14N	R9W
A MC 305777	BEV 12	2265	299			9	T14N	R9W
A MC 305778	BEV 13	2265	301			9	T14N	R9W
A MC 305779	BEV 14	2265	303			9	T14N	R9W
A MC 305780	BEV 15	2265	305			9	T14N	R9W
A MC 305781	BEV 16	2265	307			9	T14N	R9W
A MC 305782	BEV 17	2265	309			9	T14N	R9W
A MC 305783	BEV 18	2265	311			9	T14N	R9W
A MC 305784	BEV 19	2265	313			9	T14N	R9W
A MC 305785	BEV 20	2265	315			9	T14N	R9W
A MC 305786	BEV 21	2265	317			9	T14N	R9W
A MC 305787	BEV 22	2265	319			9	T14N	R9W
A MC 305788	BEV 23	2265	321			9	T14N	R9W
A MC 305789	BEV 24	2265	323			9	T14N	R9W
A MC 305790	BEV 25	2265	325			9	T14N	R9W
A MC 305791	BEV 26	2265	327			9	T14N	R9W
A MC 305792	BEV 27	2265	329			9	T14N	R9W
A MC 305793	BEV 28	2265	331			9	T14N	R9W
A MC 305794	BEV 29	2265	333			9	T14N	R9W
A MC 305795	BEV 30	2265	335			9	T14N	R9W
A MC 305796	BEV 31	2265	337			9	T14N	R9W
A MC 305797	BEV 32	2265	339			9	T14N	R9W
A MC 305798	BEV 33	2265	341			9	T14N	R9W
A MC 305799	BEV 34	2265	343			9	T14N	R9W
A MC 305800	BEV 35	2265	345			9	T14N	R9W
A MC 305801	BEV 36	2265	347			9	T14N	R9W
A MC 305802	BEV 37	2265	349			9	T14N	R9W
A MC 305803	BEV 38	2265	351			9	T14N	R9W
A MC 305804	BEV 39	2265	353			9	T14N	R9W
A MC 305805	BEV 40	2265	355			9	T14N	R9W
A MC 305806	BEV 41	2265	357			9	T14N	R9W
A MC 305807	BEV 42	2265	359			9	T14N	R9W

ARIZONA
STATE OFFICE
PHOENIX, ARIZONA

AUG 5 10 01 AM '97

RECEIVED
BUREAU OF
LAND MANAGEMENT

18

Date: 07/29/1997

Time: 11:08:55

Page: 2 of 13

EXHIBIT A

County: YAVAPAI, State: ARIZONA

BLM SERIAL #	Claim Name	Original Recording		Amended Recording		Map Location Reference		
		Book	Page	Book	Page	Sec	Twshp	Rnge
A MC 305808	BEV 43	2265	361			9	T14N	R9W
A MC 305809	BEV 44	2265	363			9	T14N	R9W
A MC 305810	BEV 45	2265	365			9	T14N	R9W
A MC 305811	BEV 46	2265	367			9	T14N	R9W
A MC 305812	BEV 47	2265	369			9	T14N	R9W
A MC 305813	BEV 48	2265	371			9	T14N	R9W
A MC 305814	BEV 49	2265	373			9	T14N	R9W
A MC 305815	BEV 50	2265	375			9	T14N	R9W
A MC 305816	BEV 51	2265	377			9	T14N	R9W
A MC 305817	BEV 52	2265	379			9	T14N	R9W
A MC 305818	BEV 53	2265	381			9	T14N	R9W
A MC 305819	BEV 54	2265	383			9	T14N	R9W
A MC 308466	FSM #1	2297	161			20	T14N	R9W
A MC 308467	FSM #2	2297	163			20	T14N	R9W
A MC 308468	FSM #3	2297	165			20	T14N	R9W
A MC 308469	FSM #4	2297	167			20	T14N	R9W
A MC 308470	FSM #5	2297	169			20	T14N	R9W
A MC 308471	FSM #6	2297	171			20	T14N	R9W
A MC 308472	FSM #7	2297	173			20	T14N	R9W
A MC 308473	JWH #1	2297	105			7	T14N	R9W
A MC 308474	JWH #2	2297	107			7	T14N	R9W
A MC 308475	JWH #3	2297	109			7	T14N	R9W
A MC 308476	JWH #4	2297	111			7	T14N	R9W
A MC 308477	JWH #5	2297	113			7	T14N	R9W
A MC 308478	JWH #6	2297	115			7	T14N	R9W
A MC 308479	JWH #7	2297	117			7	T14N	R9W
A MC 308480	JWH #8	2297	119			7	T14N	R9W
A MC 308481	JWH #9	2297	121			7	T14N	R9W
A MC 308482	JWH #10	2297	123			7	T14N	R9W
A MC 308483	JWH #11	2297	125			7	T14N	R9W
A MC 308484	JWH #12	2297	127			7	T14N	R9W
A MC 308485	JWH #13	2297	129			7	T14N	R9W
A MC 308486	JWH #14	2297	131			7	T14N	R9W
A MC 308487	JWH #15	2297	133			7	T14N	R9W
A MC 308488	JWH #16	2297	135			7	T14N	R9W
A MC 308489	JWH #17	2297	137			7	T14N	R9W
A MC 308490	JWH #18	2297	139			7	T14N	R9W
A MC 308491	JWH #19	2297	141			7	T14N	R9W
A MC 308492	JWH #20	2297	143			7	T14N	R9W
A MC 308493	JWH #21	2297	145			18	T14N	R9W
A MC 308494	JWH #22	2297	147			18	T14N	R9W
A MC 308495	JWH #23	2297	149			18	T14N	R9W
A MC 308496	JWH #24	2297	151			18	T14N	R9W
A MC 308497	JWH #25	2297	153			18	T14N	R9W
A MC 308498	JWH #26	2297	155			18	T14N	R9W
A MC 308499	JWH #27	2297	157			18	T14N	R9W
A MC 308500	JWH #28	2297	159			18	T14N	R9W
A MC 308501	JWH #29	2298	320			13	T14N	R10W

RECEIVED
 BUREAU OF
 LAND MANAGEMENT
 AUG 5 10 02 AM '97
 ARIZONA
 STATE OFFICE
 PHOENIX, ARIZONA

81

Date: 07/29/1997

Time: 11:08:55

Page: 3 of 13

EXHIBIT A

County: YAVAPAI, State: ARIZONA

BLM SERIAL #	Claim Name	Original Recording		Amended Recording		Map Location Reference		
		Book	Page	Book	Page	Sec	Twshp	Rnge
A MC 308502	JWH #30	2298	322			13	T14N	R10W
A MC 308503	JWH #31	2298	324			18	T14N	R9W
A MC 308504	JWH #32	2298	326			18	T14N	R9W
A MC 308505	JWH #33	2298	328			18	T14N	R9W
A MC 308506	JWH #34	2298	330			18	T14N	R9W
A MC 308507	JWH #35	2298	332			18	T14N	R9W
A MC 308508	JWH #36	2298	334			18	T14N	R9W
A MC 308509	JWH #37	2298	336			18	T14N	R9W
A MC 308510	JWH #38	2298	338			13	T14N	R10W
A MC 308511	JWH #39	2298	340			13	T14N	R10W
A MC 308512	JWH #40	2298	342			13	T14N	R10W
A MC 308513	JWH #41	2298	344			18	T14N	R9W
A MC 308514	JWH #42	2298	346			18	T14N	R9W
A MC 308515	JWH #43	2298	348			18	T14N	R9W
A MC 308516	JWH #44	2298	350			18	T14N	R9W
A MC 308517	JWH #45	2298	352			18	T14N	R9W
A MC 308518	JWH #46	2298	354			18	T14N	R9W
A MC 308519	JWH #47	2298	356			18	T14N	R9W
A MC 308520	JWH #48	2298	358			18	T14N	R9W
A MC 308521	JWH #49	2298	360			13	T14N	R10W
A MC 308522	JWH #50	2298	362			13	T14N	R10W
A MC 308523	JWH #51	2298	364			18	T14N	R9W
A MC 308524	JWH #52	2298	366			18	T14N	R9W
A MC 308525	JWH #53	2298	368			18	T14N	R9W
A MC 308526	JWH #54	2298	370			18	T14N	R9W
A MC 308527	JWH #55	2298	372			18	T14N	R9W
A MC 308528	JWH #56	2298	374			18	T14N	R9W
A MC 308529	JWH #57	2298	376			18	T14N	R9W
A MC 308530	JWH #58	2298	378			18	T14N	R9W
A MC 308531	JWH #59	2298	380			18	T14N	R9W
A MC 308532	JWH #60	2298	382			19	T14N	R9W
A MC 308533	JWH #61	2298	384			19	T14N	R9W
A MC 308534	JWH #62	2298	386			19	T14N	R9W
A MC 308535	JWH #63	2298	388			19	T14N	R9W
A MC 308536	JWH #64	2298	390			19	T14N	R9W
A MC 308537	JWH #65	2298	392			19	T14N	R9W
A MC 308538	JWH #66	2298	394			19	T14N	R9W
A MC 308539	JWH #67	2298	396			19	T14N	R9W
A MC 308540	JWH #68	2298	398			19	T14N	R9W
A MC 308541	JWH #69	2298	400			24	T14N	R10W
A MC 308542	JWH #70	2298	402			24	T14N	R10W
A MC 308543	JWH #71	2298	404			24	T14N	R10W
A MC 308544	JWH #72	2298	406			24	T14N	R10W
A MC 308545	JWH #73	2298	408			24	T14N	R10W
A MC 308546	JWH #74	2298	410			24	T14N	R10W
A MC 308547	JWH #75	2298	412			24	T14N	R10W
A MC 308548	JWH #76	2298	414			24	T14N	R10W
A MC 308549	JWH #77	2298	416			24	T14N	R10W

ARIZONA
STATE OFFICE
PHOENIX, ARIZONA
RECEIVED
BUREAU OF
LAND MANAGEMENT
AUG 5 10 02 AM '97

48

Date: 07/29/1997

Time: 11:08:55

Page: 4 of 13

EXHIBIT A

County: YAVAPAI, State: ARIZONA

BLM SERIAL #	Claim Name	Original Recording		Amended Recording		Map Location Reference		
		Book	Page	Book	Page	Sec	Twshp	Rnge
A MC 317120	LAW 1	2407	887			28	T15N	R10W
A MC 317121	LAW 2	2407	889			28	T15N	R10W
A MC 317122	LAW 3	2407	891			28	T15N	R10W
A MC 317123	LAW 4	2407	893			28	T15N	R10W
A MC 317124	LAW 5	2407	895			33	T15N	R10W
A MC 317125	LAW 6	2407	897			33	T15N	R10W
A MC 317126	LAW 7	2407	899			33	T15N	R10W
A MC 317127	LAW 8	2407	901			33	T15N	R10W
A MC 317128	LAW 9	2407	903			33	T15N	R10W
A MC 317129	LAW 10	2407	905			33	T15N	R10W
A MC 317130	LAW 11	2407	907			33	T15N	R10W
A MC 317131	LAW 12	2407	909			33	T15N	R10W
A MC 317132	LAW 13	2407	911			33	T15N	R10W
A MC 317133	LAW 14	2407	913			28	T15N	R10W
A MC 317134	LAW 15	2407	915			28	T15N	R10W
A MC 317135	LAW 16	2407	917			28	T15N	R10W
A MC 317136	LAW 17	2407	919			28	T15N	R10W
A MC 317137	LAW 18	2407	921			33	T15N	R10W
A MC 317138	LAW 19	2407	923			33	T15N	R10W
A MC 317139	LAW 20	2407	925			33	T15N	R10W
A MC 317140	LAW 21	2407	927			33	T15N	R10W
A MC 317141	LAW 22	2407	929			33	T15N	R10W
A MC 317142	LAW 23	2407	931			33	T15N	R10W
A MC 317143	LAW 24	2407	933			33	T15N	R10W
A MC 317144	LAW 25	2407	934			33	T15N	R10W
A MC 317145	LAW 26	2407	936			28	T15N	R10W
A MC 317146	LAW 27	2407	938			28	T15N	R10W
A MC 317147	LAW 28	2407	940			28	T15N	R10W
A MC 317148	LAW 29	2407	942			28	T15N	R10W
A MC 317149	LAW 30	2407	943			28	T15N	R10W
A MC 317150	LAW 31	2407	945			28	T15N	R10W
A MC 317151	LAW 32	2407	947			28	T15N	R10W
A MC 317152	LAW 33	2407	949			28	T15N	R10W
A MC 317153	LAW 34	2407	951			33	T15N	R10W
A MC 317154	LAW 35	2407	953			33	T15N	R10W
A MC 317155	LAW 36	2407	955			33	T15N	R10W
A MC 317156	LAW 37	2407	957			33	T15N	R10W
A MC 317157	LAW 38	2407	959			33	T15N	R10W
A MC 317158	LAW 39	2407	961			33	T15N	R10W
A MC 317159	LAW 40	2407	963			33	T15N	R10W
A MC 317160	LAW 41	2407	965			28	T15N	R10W
A MC 317161	LAW 42	2407	967			28	T15N	R10W
A MC 317162	LAW 43	2407	969			28	T15N	R10W
A MC 317163	LAW 44	2407	971			28	T15N	R10W
A MC 317164	LAW 45	2407	973			28	T15N	R10W
A MC 317165	LAW 46	2407	975			28	T15N	R10W
A MC 317166	LAW 47	2407	977			28	T15N	R10W
A MC 317167	LAW 48	2407	979			28	T15N	R10W

RECEIVED
BUREAU OF
LAND MANAGEMENT
Aug 5 10 02 AM '97
ARIZONA
STATE OFFICE
PHOENIX, ARIZONA

45

Date: 07/29/1997

Time: 11:08:55

Page: 5 of 13

EXHIBIT A

County: YAVAPAI, State: ARIZONA

BLM SERIAL #	Claim Name	Original Recording		Amended Recording		Map Location Reference		
		Book	Page	Book	Page	Sec	Twshp	Rnge
A MC 317168	LAW 49	2407	981			33	T15N	R10W
A MC 317169	LAW 50	2407	983			33	T15N	R10W
A MC 317170	LAW 51	2407	985			33	T15N	R10W
A MC 317171	LAW 52	2407	987			33	T15N	R10W
A MC 317172	LAW 53	2407	989			33	T15N	R10W
A MC 317173	LAW 54	2407	991			33	T15N	R10W
A MC 317174	LAW 55	2407	993			33	T15N	R10W
A MC 317175	LAW 56	2407	995			33	T15N	R10W
A MC 317176	LAW 57	2407	997			28	T15N	R10W
A MC 317177	LAW 58	2407	999			28	T15N	R10W
A MC 317178	LAW 59	2408	1			28	T15N	R10W
A MC 317179	LAW 60	2408	3			28	T15N	R10W
A MC 317180	LAW 61	2408	5			28	T15N	R10W
A MC 317181	LAW 62	2408	7			28	T15N	R10W
A MC 317182	LAW 63	2408	9			28	T15N	R10W
A MC 317183	LAW 64	2408	11			28	T15N	R10W
A MC 317184	LAW 65	2408	13			33	T15N	R10W
A MC 317185	LAW 66	2408	15			33	T15N	R10W
A MC 317186	LAW 67	2408	17			33	T15N	R10W
A MC 317187	LAW 68	2408	19			33	T15N	R10W
A MC 317188	LAW 69	2408	21			33	T15N	R10W
A MC 317189	LAW 70	2408	23			33	T15N	R10W
A MC 317190	LAW 71	2408	25			33	T15N	R10W
A MC 317191	LAW 72	2408	27			33	T15N	R10W
A MC 317192	LAW 73	2408	29			28	T15N	R10W
A MC 317193	LAW 74	2408	31			28	T15N	R10W
A MC 317194	LAW 75	2408	33			28	T15N	R10W
A MC 317195	LAW 76	2408	35			28	T15N	R10W
A MC 317196	LAW 77	2408	37			28	T15N	R10W
A MC 317197	LAW 78	2408	39			28	T15N	R10W
A MC 317198	LAW 79	2408	41			28	T15N	R10W
A MC 317199	LAW 80	2408	43			28	T15N	R10W
A MC 317200	LAW 81	2408	45			33	T15N	R10W
A MC 317201	LAW 82	2408	47			33	T15N	R10W
A MC 317202	LAW 83	2408	49			33	T15N	R10W
A MC 317203	LAW 84	2408	51			33	T15N	R10W
A MC 317204	LAW 85	2408	53			33	T15N	R10W
A MC 317205	LAW 86	2408	55			33	T15N	R10W
A MC 317206	LAW 87	2408	57			33	T15N	R10W
A MC 317207	LAW 88	2408	59			33	T15N	R10W
A MC 317208	LAW 89	2408	61			28	T15N	R10W
A MC 317209	LAW 90	2408	63			28	T15N	R10W
A MC 317210	LAW 91	2408	65			28	T15N	R10W
A MC 317211	LAW 92	2408	67			28	T15N	R10W
A MC 317212	LAW 93	2408	69			28	T15N	R10W
A MC 317213	LAW 94	2408	71			28	T15N	R10W
A MC 317214	LAW 95	2408	73			28	T15N	R10W
A MC 317215	LAW 96	2408	75			28	T15N	R10W

RECEIVED
 BUREAU OF
 LAND MANAGEMENT
 AUG 5 10 02 AM '97
 ARIZONA
 STATE OFFICE
 PHOENIX, ARIZONA

48

Date: 07/29/1997

Time: 11:08:55

Page: 6 of 13

EXHIBIT A

County: YAVAPAI, State: ARIZONA

BLM SERIAL #	Claim Name	Original Recording		Amended Recording		Map Location Reference		
		Book	Page	Book	Page	Sec	Twshp	Rnge
A MC 317216	LAW 97	2408	77			33	T15N	R10W
A MC 317217	LAW 98	2408	79			33	T15N	R10W
A MC 317218	LAW 99	2408	81			33	T15N	R10W
A MC 317219	LAW 100	2408	83			33	T15N	R10W
A MC 317220	LAW 101	2408	85			33	T15N	R10W
A MC 317221	LAW 102	2408	87			33	T15N	R10W
A MC 317222	LAW 103	2408	89			33	T15N	R10W
A MC 317223	LAW 104	2408	91			33	T15N	R10W
A MC 317224	LAW 105	2408	93			28	T15N	R10W
A MC 317225	LAW 106	2408	95			28	T15N	R10W
A MC 317226	LAW 107	2408	97			28	T15N	R10W
A MC 317227	LAW 108	2408	99			28	T15N	R10W
A MC 317228	LAW 109	2408	101			28	T15N	R10W
A MC 317229	LAW 110	2408	103			28	T15N	R10W
A MC 317230	LAW 111	2408	105			28	T15N	R10W
A MC 317231	LAW 112	2408	107			28	T15N	R10W
A MC 317232	LAW 113	2408	109			33	T15N	R10W
A MC 317233	LAW 114	2408	111			33	T15N	R10W
A MC 317234	LAW 115	2408	113			33	T15N	R10W
A MC 317235	LAW 116	2408	115			33	T15N	R10W
A MC 317236	LAW 117	2408	117			33	T15N	R10W
A MC 317237	LAW 118	2408	119			33	T15N	R10W
A MC 317238	LAW 119	2408	121			33	T15N	R10W
A MC 317239	LAW 120	2408	123			33	T15N	R10W
A MC 317240	LAW 121	2408	125			27	T15N	R10W
A MC 317241	LAW 122	2408	127			27	T15N	R10W
A MC 317242	LAW 123	2408	129			27	T15N	R10W
A MC 317243	LAW 124	2408	131			27	T15N	R10W
A MC 317244	LAW 125	2408	133			27	T15N	R10W
A MC 317245	LAW 126	2408	135			27	T15N	R10W
A MC 317246	LAW 127	2408	137			27	T15N	R10W
A MC 317247	LAW 128	2408	139			27	T15N	R10W
A MC 317248	LAW 129	2408	141			34	T15N	R10W
A MC 317249	LAW 130	2408	143			34	T15N	R10W
A MC 317250	LAW 131	2408	145			34	T15N	R10W
A MC 317251	LAW 132	2408	147			34	T15N	R10W
A MC 317252	LAW 133	2408	149			34	T15N	R10W
A MC 317253	LAW 134	2408	151			34	T15N	R10W
A MC 317254	LAW 135	2408	153			34	T15N	R10W
A MC 317255	LAW 136	2408	155			34	T15N	R10W
A MC 317256	LAW 137	2408	157			34	T15N	R10W
A MC 317257	LAW 138	2408	159			34	T15N	R10W
A MC 317258	LAW 139	2408	161			34	T15N	R10W
A MC 317259	LAW 140	2408	163			34	T15N	R10W
A MC 317260	LAW 141	2408	165			34	T15N	R10W
A MC 317261	LAW 142	2408	167			34	T15N	R10W
A MC 317262	LAW 143	2408	169			34	T15N	R10W
A MC 317263	LAW 144	2408	171			34	T15N	R10W

RECEIVED
 BUREAU OF
 LAND MANAGEMENT
 AUG 5 10 02 AM '97
 ARIZONA
 STATE OFFICE
 PHOENIX, ARIZONA

48

Date: 07/29/1997

Time: 11:08:55

Page: 7 of 13

EXHIBIT A

County: YAVAPAI, State: ARIZONA

BLM SERIAL #	Claim Name	Original Recording		Amended Recording		Map Location Reference		
		Book	Page	Book	Page	Sec	Twshp	Rnge
A MC 317268	LAW 149	2408	181			34	T15N	R10W
A MC 317269	LAW 150	2408	183			34	T15N	R10W
A MC 317270	LAW 151	2408	185			34	T15N	R10W
A MC 317271	LAW 152	2408	187			34	T15N	R10W
A MC 317276	LAW 157	2408	197			34	T15N	R10W
A MC 317277	LAW 158	2408	199			34	T15N	R10W
A MC 317278	LAW 159	2408	201			34	T15N	R10W
A MC 317279	LAW 160	2408	203			34	T15N	R10W
A MC 317284	LAW 165	2408	213			35	T15N	R10W
A MC 317285	LAW 166	2408	215			35	T15N	R10W
A MC 317286	LAW 167	2408	217			35	T15N	R10W
A MC 317287	LAW 168	2408	219			35	T15N	R10W
A MC 317292	LAW 173	2408	229			35	T15N	R10W
A MC 317293	LAW 174	2408	231			35	T15N	R10W
A MC 317294	LAW 175	2408	233			35	T15N	R10W
A MC 317295	LAW 176	2408	235			35	T15N	R10W
A MC 317296	LAW 177	2408	237			35	T15N	R10W
A MC 317297	LAW 178	2408	239			35	T15N	R10W
A MC 317298	LAW 179	2408	241			35	T15N	R10W
A MC 317299	LAW 180	2408	243			35	T15N	R10W
A MC 317300	LAW 181	2408	245			35	T15N	R10W
A MC 317301	LAW 182	2408	247			35	T15N	R10W
A MC 317302	LAW 183	2408	249			35	T15N	R10W
A MC 317303	LAW 184	2408	251			35	T15N	R10W
A MC 317304	LAW 185	2408	253			35	T15N	R10W
A MC 317305	LAW 186	2408	255			35	T15N	R10W
A MC 317306	LAW 187	2408	257			35	T15N	R10W
A MC 317307	LAW 188	2408	259			35	T15N	R10W
A MC 317308	LAW 189	2408	261			35	T15N	R10W
A MC 317309	LAW 190	2408	263			35	T15N	R10W
A MC 317310	LAW 191	2408	265			35	T15N	R10W
A MC 317311	LAW 192	2408	267			35	T15N	R10W
A MC 317312	LAW 193	2408	269			26	T15N	R10W
A MC 317313	LAW 194	2408	271			26	T15N	R10W
A MC 317314	LAW 195	2408	273			26	T15N	R10W
A MC 317315	LAW 196	2408	275			26	T15N	R10W
A MC 317316	LAW 197	2408	277			35	T15N	R10W
A MC 317317	LAW 198	2408	279			35	T15N	R10W
A MC 317318	LAW 199	2408	281			35	T15N	R10W
A MC 317319	LAW 200	2408	283			35	T15N	R10W
A MC 317320	LAW 201	2408	285			35	T15N	R10W
A MC 317321	LAW 202	2408	287			35	T15N	R10W
A MC 317322	LAW 203	2408	289			35	T15N	R10W
A MC 317323	LAW 204	2408	291			35	T15N	R10W
A MC 317324	LAW 205	2408	293			26	T15N	R10W
A MC 317325	LAW 206	2408	295			26	T15N	R10W
A MC 317326	LAW 207	2408	297			26	T15N	R10W
A MC 317327	LAW 208	2408	299			26	T15N	R10W
						35	T15N	R10W

RECEIVED
 BUREAU OF
 LAND MANAGEMENT
 AUG 5 10 02 AM '97
 ARIZONA
 STATE OFFICE
 PHOENIX, ARIZONA

4/8

Date: 07/29/1997

Time: 11:08:55

Page: 8 of 13

County: YAVAPAI State: ARIZONA

EXHIBIT A

BLM SERIAL #	Claim Name	Original Recording		Amended Recording		Map Location Reference		
		Book	Page	Book	Page	Sec	Twshp	Rnge
A MC 317328	LAW 209	2408	301			35	T15N	R10W
A MC 317329	LAW 210	2408	303			35	T15N	R10W
A MC 317330	LAW 211	2408	305			35	T15N	R10W
A MC 317331	LAW 212	2408	307			35	T15N	R10W
A MC 317332	LAW 213	2408	309			35	T15N	R10W
A MC 317333	LAW 214	2408	311			35	T15N	R10W
A MC 317334	LAW 215	2408	313			35	T15N	R10W
A MC 317335	LAW 216	2408	315			26	T15N	R10W
A MC 317336	LAW 217	2408	317			26	T15N	R10W
A MC 317337	LAW 218	2408	319			26	T15N	R10W
A MC 317338	LAW 219	2408	321			26	T15N	R10W
A MC 317339	LAW 220	2408	323			26	T15N	R10W
A MC 317340	LAW 221	2408	325			35	T15N	R10W
A MC 317341	LAW 222	2408	327			35	T15N	R10W
A MC 317342	LAW 223	2408	329			35	T15N	R10W
A MC 317343	LAW 224	2408	331			35	T15N	R10W
A MC 317344	LAW 225	2408	333			35	T15N	R10W
A MC 317345	LAW 226	2408	335			35	T15N	R10W
A MC 317346	LAW 227	2408	337			35	T15N	R10W
A MC 317347	LAW 228	2408	339			35	T15N	R10W
A MC 317348	LAW 229	2408	341			26	T15N	R10W
A MC 317349	LAW 230	2408	343			26	T15N	R10W
A MC 317350	LAW 231	2408	345			26	T15N	R10W
A MC 317351	LAW 232	2408	347			26	T15N	R10W
A MC 317352	LAW 233	2408	349			35	T15N	R10W
A MC 317353	LAW 234	2408	351			35	T15N	R10W
A MC 317354	LAW 235	2408	353			35	T15N	R10W
A MC 317355	LAW 236	2408	355			35	T15N	R10W
A MC 317356	LAW 237	2408	357			35	T15N	R10W
A MC 317357	LAW 238	2408	359			35	T15N	R10W
A MC 317358	LAW 239	2408	361			35	T15N	R10W
A MC 317359	LAW 240	2408	363			35	T15N	R10W
A MC 31840	RS 129	1185	243			34	T15N	R10W
A MC 31841	RS 130	1185	245			34	T15N	R10W
A MC 31842	RS 131	1185	247			34	T15N	R10W
A MC 31843	RS 132	1185	249			34	T15N	R10W
A MC 31844	RS 133	1185	251			34	T15N	R10W
A MC 31845	RS 134	1185	253			34	T15N	R10W
A MC 31846	RS 135	1185	255			34	T15N	R10W
A MC 31847	RS 136	1185	257			34	T15N	R10W
A MC 31856	RS 145	1185	275			34	T15N	R10W
A MC 31857	RS 146	1185	277			34	T15N	R10W
A MC 31858	RS 147	1185	279			34	T15N	R10W
A MC 31859	RS 148	1185	281			34	T15N	R10W
A MC 31860	RS 149	1185	283			34	T15N	R10W
A MC 31861	RS 150	1185	285			34	T15N	R10W
A MC 31862	RS 151	1185	287			34	T15N	R10W
A MC 31863	RS 152	1185	289			34	T15N	R10W

ARIZONA
STATE OFFICE
PHOENIX, ARIZONA

AUG 5 10 02 AM '97

RECEIVED
BUREAU OF
LAND MANAGEMENT

Date: 07/29/1997

Time: 11:08:55

Page: 9 of 13

EXHIBIT A

County: YAVAPAI, State: ARIZONA

BLM SERIAL #	Claim Name	Original Recording		Amended Recording		Map Location Reference		
		Book	Page	Book	Page	Sec	Twshp	Rnge
A MC 31872	RS 165	1185	307			34	T15N	R10W
A MC 31873	RS 166	1185	309			34	T15N	R10W
A MC 31874	RS 167	1185	311			34	T15N	R10W
A MC 31875	RS 168	1185	313			34	T15N	R10W
A MC 31884	RS 181	1185	331			34	T15N	R10W
A MC 31885	RS 182	1185	333			34	T15N	R10W
A MC 31886	RS 183	1185	335			34	T15N	R10W
A MC 31887	RS 184	1185	337			34	T15N	R10W
A MC 31896	RS 197	1185	355			34	T15N	R10W
A MC 31897	RS 198	1185	357			34	T15N	R10W
A MC 31898	RS 199	1185	359			34	T15N	R10W
A MC 31899	RS 200	1185	361			34	T15N	R10W
A MC 31900	RS 213	1185	363			34	T15N	R10W
A MC 31901	RS 214	1185	365			34	T15N	R10W
A MC 31902	RS 215	1185	367			34	T15N	R10W
A MC 31903	RS 216	1185	369			34	T15N	R10W
A MC 322631	JWH 80	2494	611			7	T14N	R9W
A MC 322632	JWH 81	2494	613			7	T14N	R9W
A MC 322633	JWH 82	2494	615			7	T14N	R9W
A MC 322634	JWH 83	2494	617			7	T14N	R9W
A MC 38690	DEER NO. 3	580	730			12	T14N	R10W
A MC 38691	DEER NO. 4	580	731			12	T14N	R10W
A MC 38692	DEER NO. 5	580	732			12	T14N	R10W
A MC 38693	DEER NO. 6	580	733			12	T14N	R10W
A MC 38694	DEER NO. 7A	1202	282			12	T14N	R10W
A MC 38695	DEER NO. 8A	1202	284			12	T14N	R10W
A MC 38696	DEER NO. 9	580	881			12	T14N	R10W
A MC 38708	DEER #21	669	962			12	T14N	R10W
A MC 38709	DEER # 22	669	963			12	T14N	R10W
A MC 38710	DEER # 23	669	964			12	T14N	R10W
A MC 38711	DEER # 24	669	965			12	T14N	R10W
A MC 38712	DEER # 25	669	966			12	T14N	R10W
A MC 38713	DEER # 26	669	967			12	T14N	R10W
A MC 38714	DEER#27	669	968			12	T14N	R10W
A MC 38715	DEER # 28	669	969			13	T14N	R10W
A MC 38716	DEER # 29	669	970			13	T14N	R10W
A MC 38717	DEER # 30	669	971			12	T14N	R10W
A MC 38718	DEER # 31	669	972			12	T14N	R10W
A MC 38719	DEER # 32	669	973			12	T14N	R10W
A MC 38720	DEER # 33	669	974			12	T14N	R10W
A MC 38721	DEER # 34	669	975			13	T14N	R10W
A MC 38722	DEER # 35	669	976			13	T14N	R10W
A MC 38723	DEER # 36	669	977			13	T14N	R10W
A MC 38724	DEER # 37	669	978			13	T14N	R10W
A MC 38725	DEER # 38	669	979			12	T14N	R10W
A MC 38726	DEER # 39	669	980			12	T14N	R10W
A MC 38727	DEER # 40	669	981			12	T14N	R10W
A MC 38728	DEER # 41	669	982			12	T14N	R10W

ARIZONA
STATE OFFICE
PHOENIX, ARIZONA

AUG 5 10 02 AM '97

RECEIVED
BUREAU OF
LAND MANAGEMENT

48

Date: 07/29/1997

Time: 11:08:55

Page: 10 of 13

RECEIVED
BUREAU OF
LAND MANAGEMENT
YAVAPAI, State: ARIZONA

EXHIBIT A

AUG 5 10 02 AM '97

BLM SERIAL #	Claim Name	Original Recording		Amended Recording		ARIZONA STATE OFFICE PHOENIX, ARIZONA		Map Location Reference	
		Book	Page	Book	Page	Page	Twshp	Rnge	
A MC 38729	DEER # 42	669	983			13	T14N	R10W	
A MC 38730	DEER # 43	669	984			13	T14N	R10W	
A MC 38731	DEER # 44	669	985			13	T14N	R10W	
A MC 38732	DEER # 45	669	986			13	T14N	R10W	
A MC 38733	DEER # 46	669	987			13	T14N	R10W	
A MC 38734	DEER # 47	669	988			13	T14N	R10W	
A MC 38735	DEER # 48	669	989			11	T14N	R10W	
A MC 38736	DEER # 49	669	990			11	T14N	R10W	
A MC 38737	DEER # 50	669	991			14	T14N	R10W	
A MC 38738	DEER # 51	669	992			14	T14N	R10W	
A MC 38739	DEER # 52	669	993			14	T14N	R10W	
A MC 38740	DEER # 53 (RELOCATION)	695	390			14	T14N	R10W	
A MC 38741	DEER # 54	669	995			13	T14N	R10W	
A MC 38742	DEER # 55	669	996			14	T14N	R10W	
A MC 38743	DEER # 56	669	997			14	T14N	R10W	
A MC 38744	DEER # 57	669	998			14	T14N	R10W	
A MC 38745	DEER # 58	669	999			14	T14N	R10W	
A MC 38746	DEER # 59	670	001			14	T14N	R10W	
A MC 38747	DEER # 60 (RELOCATION)	695	391			14	T14N	R10W	
A MC 38748	DEER # 61	670	003			14	T14N	R10W	
A MC 38749	DEER #62	670	004			14	T14N	R10W	
A MC 38750	DEER # 63	670	005			14	T14N	R10W	
A MC 38751	DEER # 64	670	006			14	T14N	R10W	
A MC 38767	DEER #81	938	474			12	T14N	R10W	
A MC 38768	DEER #82	938	475			12	T14N	R10W	
A MC 38769	DEER #83	938	476			12	T14N	R10W	
A MC 38770	DEER #84	938	477			12	T14N	R10W	
A MC 61004	BONANZA	156	243	1385	655	7	T14N	R9W	
A MC 61005	POLARIS	156	247	1385	653	8	T14N	R9W	
A MC 62882	KEYNOTE	108	189			20	T14N	R9W	
A MC 62883	MOON ANCHOR	076	374			19	T14N	R9W	
A MC 62884	BIRD EYE	076	375			20	T14N	R9W	
A MC 62885	LONGVIEW	050	191	071	025	19	T14N	R9W	
A MC 62886	NINO	017	007			30	T14N	R9W	
A MC 62887	QUEEN EXTENSION #1	004	538						
A MC 62888	BRUCE #1	608	348			20	T14N	R9W	
A MC 62889	BRUCE #3	608	350			19	T14N	R9W	
A MC 62890	R & R #2	608	345			19	T14N	R9W	
A MC 62891	JOS #5	576	129			18	T14N	R9W	
A MC 62892	JOS #6	576	130			19	T14N	R9W	
A MC 62893	CYPRUS NO 1	005	483	025	589	19	T14N	R9W	
A MC 62894	CYPRUS NO 2	005	484	025	590	20	T14N	R9W	
A MC 62895	CYPRUS NO 3	005	485	025	591	20	T14N	R9W	
A MC 62896	CYPRUS NO. 4	013	022	049	525	20	T14N	R9W	
A MC 62897	CYPRUS NO. 5	013	023	049	526	17	T14N	R9W	
A MC 62898	CYPRUS NO 6	013	024	049	527	20	T14N	R9W	
A MC 62899	CYPRUS #7	049	528			19	T14N	R9W	

47

Date: 07/29/1997

Time: 11:08:55

Page: 11 of 13

County: YAVAPAI, State: ARIZONA

EXHIBIT A

BLM SERIAL #	Claim Name	Original Recording		Amended Recording		Map Location Reference		
		Book	Page	Book	Page	Sec	Twshp	Rnge
A MC 62900	CYPRUS #8	049	529			19	T14N	R9W
A MC 62901	CYPRUS #9	049	530			19	T14N	R9W
A MC 62902	CYPRUS #10	049	531			19	T14N	R9W
A MC 62903	CYPRUS #11	049	532			19	T14N	R9W
A MC 62904	CYPRUS #12	049	533			19	T14N	R9W
A MC 62905	CYPRUS #13	049	534			19	T14N	R9W
A MC 62906	CYPRUS # 14	071	024			20	T14N	R9W
A MC 62907	CYPRUS #15	162	190			18	T14N	R9W
A MC 62908	L. & W.	015	227			19	T14N	R9W
A MC 62909	L. & W. NO.3	015	230			19	T14N	R9W
A MC 62910	L. & W. NO. 4	015	231			19	T14N	R9W
A MC 62911	L. & W. NO. 5	015	232			19	T14N	R9W
A MC 62912	BETA NO. 1	013	546			19	T14N	R9W
A MC 62913	BETA NO. 2	013	547			19	T14N	R9W
A MC 62914	BETA NO. 3	013	548	025	588	19	T14N	R9W
A MC 62915	PLYMOUTH	131	046			19	T14N	R9W
A MC 62916	PLYMOUTH EXTENSION	156	246			17	T14N	R9W
A MC 62917	VALENCIA	156	248			20	T14N	R9W
A MC 63176	OCTAROON	144	367			17	T14N	R9W
A MC 63177	OCTAROON NO. 1	144	368			14	T14N	R10W
A MC 63178	RED MT. COPPER NO 1	358	215			14	T14N	R10W
A MC 63179	RED MT. COPPER NO 2	358	216			14	T14N	R10W
A MC 63180	RED MT. COPPER NO 3	358	217			14	T14N	R10W
A MC 63181	RED MT. COPPER NO 4	358	218			14	T14N	R10W
A MC 63182	RED MT. COPPER NO 5	358	219			14	T14N	R10W
A MC 63183	RED MT. COPPER NO 6	358	220			14	T14N	R10W
A MC 63184	RED MT. COPPER NO 7	358	221			14	T14N	R10W
A MC 63185	RED MT. COPPER NO 8	358	222			14	T14N	R10W
A MC 63186	RED MT. COPPER NO 9	358	223			14	T14N	R10W
A MC 63187	COPPER-RIDGE NO 1	358	206			23	T14N	R10W
A MC 63188	COPPER-RIDGE NO 2	358	207			14	T14N	R10W
A MC 63189	COPPER-RIDGE NO 3	358	208			15	T14N	R10W
A MC 63190	COPPER RIDGE NO 4	358	209			15	T14N	R10W
A MC 63191	COPPER RIDGE NO 5	358	210			14	T14N	R10W
A MC 63192	COPPER RIDGE NO 6	358	211			15	T14N	R10W
A MC 63193	COPPER RIDGE NO 7	358	212			22	T14N	R10W
A MC 63194	COPPER RIDGE NO 8	358	213			22	T14N	R10W
A MC 63195	COPPER RIDGE NO 9	358	214			22	T14N	R10W
A MC 63196	ISO #1	563	346			22	T14N	R10W
A MC 63197	ISO #2	563	347			14	T14N	R10W
A MC 63198	ISO #3	563	348			15	T14N	R10W
A MC 63199	ISO #4	563	349			15	T14N	R10W
A MC 63200	ISO #5	563	350			15	T14N	R10W
A MC 63201	ISO #6	563	351			15	T14N	R10W
A MC 63202	ISO #7	563	352			15	T14N	R10W
A MC 63203	ISO #8	563	353			23	T14N	R10W
A MC 63204	ISO #9	563	354			23	T14N	R10W
A MC 63205	ISO #10	563	355			23	T14N	R10W
						22	T14N	R10W

RECEIVED
 BUREAU OF
 LAND MANAGEMENT
 AUG 5 10 02 AM '97
 ARIZONA
 STATE OFFICE
 PHOENIX, ARIZONA

48

Date: 07/29/1997

Time: 11:08:55

Page: 12 of 13

EXHIBIT A

RECEIVED
BUREAU OF
LAND MANAGEMENT

County: YAVAPAI, State: ARIZONA

AUG 5 10 02 AM '97

BLM SERIAL #	Claim Name	Original Recording		Amended Recording			Map Location Reference	
		Book	Page	Book	Page	Sec	Twshp	Rnge
A MC 63206	ISO #11	563	356				T14N	R10W
A MC 63207	ISO #12	563	357			22	T14N	R10W
A MC 63208	ISO #13	563	358			15	T14N	R10W
A MC 63209	ISO #14	563	359			22	T14N	R10W
A MC 63210	ISO #15	568	502			15	T14N	R10W
A MC 63211	ISO #16	568	503			15	T14N	R10W
A MC 63216	OTO 3	1237	073			9	T14N	R9W
A MC 63217	RJ 16A	1237	075			9	T14N	R9W
A MC 63222	DAKOTA #25	445	270			9	T14N	R9W
A MC 63223	DAKOTA #26	445	271			9	T14N	R9W
A MC 63224	JLM 7	1230	879			8	T14N	R9W
A MC 63225	JLM 8	1230	881			8	T14N	R9W
A MC 63226	JLM 9	1230	883			8	T14N	R9W
A MC 63227	JLM 10	1230	885			8	T14N	R9W
A MC 63228	JLM 11	1230	887			8	T14N	R9W
A MC 63229	JLM 12	1230	889			8	T14N	R9W
A MC 63232	JLM 15	1230	895			8	T14N	R9W
A MC 63233	JLM 16	1230	897			8	T14N	R9W
A MC 63234	JLM 17	1230	899			8	T14N	R9W
A MC 63235	JLM 18	1230	901			8	T14N	R9W
A MC 63236	CY-1 (AMENDED)	905	225	1230	903	8	T14N	R9W
A MC 63237	CY-2 (AMENDED)	905	225	1230	905	8	T14N	R9W
A MC 63238	CY-28	1230	911			8	T14N	R9W
A MC 63239	CY-27	1230	909			8	T14N	R9W
A MC 63240	CY-26	1230	907			8	T14N	R9W
A MC 63241	RJ 25 (AMENDED)	1230	913			8	T14N	R9W
A MC 63245	GEO # 93	554	915			8	T14N	R9W
A MC 63246	GEO. # 94	554	916			8	T14N	R9W
A MC 63248	DAKOTA #23	445	268			8	T14N	R9W
A MC 63249	CY-6	905	230			8	T14N	R9W
A MC 63250	CY-7	905	231			8	T14N	R9W
A MC 63251	CY-8	905	232			8	T14N	R9W
A MC 63252	CY-9	905	233			8	T14N	R9W
A MC 63253	CY-10	905	234			8	T14N	R9W
A MC 63254	CY-11	905	235			8	T14N	R9W
A MC 63255	CY-12	905	236			8	T14N	R9W
A MC 79981	R & R #1	608	344			19	T14N	R9W
A MC 79982	R & R #3	608	346			18	T14N	R9W
A MC 79983	R & R #4	608	347			19	T14N	R9W
A MC 79984	BRUCE #2	608	349			19	T14N	R9W
A MC 79985	JOS #1	576	125			19	T14N	R9W
A MC 79986	JOS #2	576	126			19	T14N	R9W
A MC 79987	JOS #3	576	127	761	181	19	T14N	R9W
A MC 79988	JOS #4	576	128			19	T14N	R9W
A MC 79989	COMBINE NO. 2	511	463			18	T14N	R9W
A MC 79990	L. & W. NO. 1	015	228			19	T14N	R9W
A MC 79991	L. & W. NO. 2	015	229			19	T14N	R9W
A MC 79992	L. & W. NO. 6	015	233			19	T14N	R9W

ARIZONA
STATE OFFICE
PHOENIX, ARIZONA

4/8

Date: 07/29/1997

Time: 11:08:55

Page: 13 of 13

County: YAVAPAI, State: ARIZONA

EXHIBIT A

<u>BLM SERIAL #</u>	<u>Claim Name</u>	<u>Original Recording</u>		<u>Amended Recording</u>		<u>Map Location Reference</u>		
		<u>Book</u>	<u>Page</u>	<u>Book</u>	<u>Page</u>	<u>Sec</u>	<u>Twshp</u>	<u>Rnge</u>
A MC 79993	L. & W. FRACTION POSSIBILITIES NO. 1	015	226	761	182	19	T14N	R9W
A MC 79994		015	225			19	T14N	R9W

Total Number of Claims : 577

RECEIVED
BUREAU OF
LAND MANAGEMENT
AUG 5 10 03 AM '97
ARIZONA
STATE OFFICE
PHOENIX, ARIZONA

2

UNITED STATES
DEPARTMENT OF THE INTERIOR
BUREAU OF LAND MANAGEMENT

RECEIPT AND ACCOUNTING ADVICE

No. 2315176 04

TC/AZ 08/05/97

Subject: CLAIM MAINTENANCE FEE 1998 - 577

2 20 13 57,700.00

Applicant:

CYPRUS AMAX
MINERALS COMPANY
9100 E MINERAL CIRCLE
ENGLEWOOD CO 80155-3299

Remitter: CK 023776
303-643-5000

Assignor:

LEASE MANAGEMENT DATA NEW UPDATE PAYMENT

ORIGINAL SERIAL NO.	ASG.	TYPE	ST.	CTY.	FUND SYMBOL	ACRES/UNITS	RATE
AMC 131683, ET AL							

AMOUNT	ANV. DATE	EXP. DATE	BILL CYC.	S/C	DISTRICT	NEXT BILL	MISC. DATA	U of M	ACTUAL UNITS

ASSIGNMENT SERIAL NO.	ASG.	TYPE	ST.	CTY.	FUND SYMBOL	ACRES/UNITS	RATE

AMOUNT	ANV. DATE	EXP. DATE	BILL CYC.	S/C	DISTRICT	NEXT BILL	MISC. DATA	U of M	ACTUAL UNITS

APPLY REMITTANCE

ACTION	FUND SYMBOL	CTY.	AMOUNT
FILING FEE	63176-63211		
RENTAL	63216-63217		
	63222-63229		
UNEARNED	63232-63241		
REFUND	63245-63246		
TOTAL	63248-63255		
AMOUNT DUE	79981-79994		

Remarks:

131683
159967-159968
19371
19374-19375
305766-305819
308466-308549
317120-317263
317268-317271
317276-317279
317284-317287
BY: 317292-317359

31840-31847
31856-31863
31872-31875
31884-31887
31896-31903
322631-322634
38690-38696
38708-38751
38767-38770
61004-61005
62882-62917

DATE:

Lease in Escrow?
 KGS?
 Auto Escalates?
 Auto Renew?

Of Interest?
Operating Rights?
Operator
Bond Filed?

FOR MMS USE ONLY

BILLEE	NUMBER	FOREST REFUGE
OCS SECTION		
CODE		

CASE FOLDER COPY



**CYPRUS AMAX
MINERALS COMPANY**

Cyprus Amax Minerals Company
9100 East Mineral Circle
Post Office Box 3299
Englewood, Colorado 80155-3299
(303) 643-5000

CERTIFIED MAIL, RETURN RECEIPT REQUESTED

July 23, 1996

U.S. Department of the Interior
Bureau of Land Management
3707 North 7th Street
Siete Square Building
Phoenix, Arizona 85014

**Maintenance Fees for Unpatented Mining Claims
Cyprus Bagdad Copper Corporation**

Gentlemen:

Pursuant to 43 CFR § 3833.1-5, as amended, Cyprus Bagdad Copper Corporation desires to retain/maintain the 577 unpatented mining claims and mill sites which are listed on the attached Exhibit "A". Also, enclosed is our check in the amount of \$57,700.00 (\$100.00 per claim) to cover the required maintenance fees necessary to retain/maintain the claims through the period ending 12:00 noon on September 1, 1997.

Please acknowledge receipt by dating and signing where indicated below and return one (1) copy of this letter, together with a date and time stamped copy of Exhibit "A", to my attention at the above letterhead address.

Should you have any questions, please contact me at (303) 643-5832. Thank you for your assistance.

Yours truly,

Alice L. Evans
Land Administrator

Enclosures

63137
131683
159967
79981
19355
305766
308466
317120
322631
61004

62882
38688
SP

ARIZONA
STATE OFFICE
PHOENIX, ARIZONA

RECEIVED
BUREAU OF
LAND MANAGEMENT
JUL 25 10 05 AM '96

RECEIVED & ACKNOWLEDGED THIS _____ DAY OF JULY, 1996.

BY: _____

TITLE: _____

5/11

EXHIBIT "A"

Attached to and made a part of that certain letter dated the 23rd day of July, 1996, covering the following described unpatented mining claims and mill sites located in the Eureka Mining District, County of Yavapai, State of Arizona, to-wit:

NAME OF CLAIM	ORIGINAL RECORDATION		AMENDED RECORDATION		BLM SERIAL NO.	
	BOOK	PAGE	BOOK	PAGE	SERIAL	NO.
PONDEROSA	1385	650			A MC 131683	✓
BM 1	1441	332			A MC 159967	}
BM 2	1441	334			A MC 159968	
RJ 17	1110	696			A MC 19371	✓
RJ 20	1110	699			A MC 19374	}
RJ 21	1110	700			A MC 19375	
BEV 1	2265	277			A MC 305766	}
BEV 2	2265	279			A MC 305767	
BEV 3	2265	281			A MC 305768	
BEV 4	2265	283			A MC 305769	
BEV 5	2265	285			A MC 305770	
BEV 6	2265	287			A MC 305771	
BEV 7	2265	289			A MC 305772	
BEV 8	2265	291			A MC 305773	
BEV 9	2265	293			A MC 305774	
BEV 10	2265	295			A MC 305775	
BEV 11	2265	297			A MC 305776	
BEV 12	2265	299			A MC 305777	
BEV 13	2265	301			A MC 305778	
BEV 14	2265	303			A MC 305779	
BEV 15	2265	305			A MC 305780	
BEV 16	2265	307			A MC 305781	
BEV 17	2265	309			A MC 305782	
BEV 18	2265	311			A MC 305783	
BEV 19	2265	313			A MC 305784	
BEV 20	2265	315			A MC 305785	
BEV 21	2265	317			A MC 305786	
BEV 22	2265	319			A MC 305787	
BEV 23	2265	321			A MC 305788	
BEV 24	2265	323			A MC 305789	
BEV 25	2265	325			A MC 305790	
BEV 26	2265	327			A MC 305791	
BEV 27	2265	329			A MC 305792	
BEV 28	2265	331			A MC 305793	
BEV 29	2265	333			A MC 305794	
BEV 30	2265	335			A MC 305795	

ARIZONA
STATE OFFICE
PHOENIX, ARIZONA

JUL 25 10 06 AM '96

ENTERED IN COMPUTER

7/31/96 LPM

RECEIVED
BUREAU OF
LAND MANAGEMENT

EXHIBIT "A" CONTINUED

NAME OF CLAIM	ORIGINAL RECORDATION		AMENDED RECORDATION		BLM SERIAL NO.	
	BOOK	PAGE	BOOK	PAGE	SERIAL	NO.
BEV 31	2265	337			A MC	305796
BEV 32	2265	339			A MC	305797
BEV 33	2265	341			A MC	305798
BEV 34	2265	343			A MC	305799
BEV 35	2265	345			A MC	305800
BEV 36	2265	347			A MC	305801
BEV 37	2265	349			A MC	305802
BEV 38	2265	351			A MC	305803
BEV 39	2265	353			A MC	305804
BEV 40	2265	355			A MC	305805
BEV 41	2265	357			A MC	305806
BEV 42	2265	359			A MC	305807
BEV 43	2265	361			A MC	305808
BEV 44	2265	363			A MC	305809
BEV 45	2265	365			A MC	305810
BEV 46	2265	367			A MC	305811
BEV 47	2265	369			A MC	305812
BEV 48	2265	371			A MC	305813
BEV 49	2265	373			A MC	305814
BEV 50	2265	375			A MC	305815
BEV 51	2265	377			A MC	305816
BEV 52	2265	379			A MC	305817
BEV 53	2265	381			A MC	305818
BEV 54	2265	383			A MC	305819
FSM #1	2297	161			A MC	308466
FSM #2	2297	163			A MC	308467
FSM #3	2297	165			A MC	308468
FSM #4	2297	167			A MC	308469
FSM #5	2297	169			A MC	308470
FSM #6	2297	171			A MC	308471
FSM #7	2297	173			A MC	308472
JWH #1	2297	105			A MC	308473
JWH #2	2297	107			A MC	308474
JWH #3	2297	109			A MC	308475
JWH #4	2297	111			A MC	308476
JWH #5	2297	113			A MC	308477
JWH #6	2297	115			A MC	308478
JWH #7	2297	117			A MC	308479
JWH #8	2297	119			A MC	308480
JWH #9	2297	121			A MC	308481
JWH #10	2297	123			A MC	308482
JWH #11	2297	125			A MC	308483
JWH #12	2297	127			A MC	308484
JWH #13	2297	129			A MC	308485
JWH #14	2297	131			A MC	308486

RECEIVED
 BUREAU OF
 LAND MANAGEMENT
 JUL 25 10 06 AM '96
 ARIZONA
 STATE OFFICE
 PHOENIX, ARIZONA

ENTERED IN COMPUTER

7/31/96 DM

45

EXHIBIT "A" CONTINUED

NAME OF CLAIM	ORIGINAL RECORDATION		AMENDED RECORDATION		BLM	
	BOOK	PAGE	BOOK	PAGE	SERIAL	NO.
JWH #15	2297	133			A MC	308487
JWH #16	2297	135			A MC	308488
JWH #17	2297	137			A MC	308489
JWH #18	2297	139			A MC	308490
JWH #19	2297	141			A MC	308491
JWH #20	2297	143			A MC	308492
JWH #21	2297	145			A MC	308493
JWH #22	2297	147			A MC	308494
JWH #23	2297	149			A MC	308495
JWH #24	2297	151			A MC	308496
JWH #25	2297	153			A MC	308497
JWH #26	2297	155			A MC	308498
JWH #27	2297	157			A MC	308499
JWH #28	2297	159			A MC	308500
JWH #29	2298	320			A MC	308501
JWH #30	2298	322			A MC	308502
JWH #31	2298	324			A MC	308503
JWH #32	2298	326			A MC	308504
JWH #33	2298	328			A MC	308505
JWH #34	2298	330			A MC	308506
JWH #35	2298	332			A MC	308507
JWH #36	2298	334			A MC	308508
JWH #37	2298	336			A MC	308509
JWH #38	2298	338			A MC	308510
JWH #39	2298	340			A MC	308511
JWH #40	2298	342			A MC	308512
JWH #41	2298	344			A MC	308513
JWH #42	2298	346			A MC	308514
JWH #43	2298	348			A MC	308515
JWH #44	2298	350			A MC	308516
JWH #45	2298	352			A MC	308517
JWH #46	2298	354			A MC	308518
JWH #47	2298	356			A MC	308519
JWH #48	2298	358			A MC	308520
JWH #49	2298	360			A MC	308521
JWH #50	2298	362			A MC	308522
JWH #51	2298	364			A MC	308523
JWH #52	2298	366			A MC	308524
JWH #53	2298	368			A MC	308525
JWH #54	2298	370			A MC	308526
JWH #55	2298	372			A MC	308527
JWH #56	2298	374			A MC	308528
JWH #57	2298	376			A MC	308529
JWH #58	2298	378			A MC	308530
JWH #59	2298	380			A MC	308531

ARIZONA
STATE OFFICE
PHOENIX, ARIZONA

JUL 25 10 05 AM '96

RECEIVED
BUREAU OF
LAND MANAGEMENT

ENTERED IN COMPUTER

7/31/96 LDM

45

EXHIBIT "A" CONTINUED

NAME OF CLAIM	ORIGINAL RECORDATION		AMENDED RECORDATION		BLM SERIAL NO.	
	BOOK	PAGE	BOOK	PAGE	SERIAL	NO.
JWH #60	2298	382			A MC	308532
JWH #61	2298	384			A MC	308533
JWH #62	2298	386			A MC	308534
JWH #63	2298	388			A MC	308535
JWH #64	2298	390			A MC	308536
JWH #65	2298	392			A MC	308537
JWH #66	2298	394			A MC	308538
JWH #67	2298	396			A MC	308539
JWH #68	2298	398			A MC	308540
JWH #69	2298	400			A MC	308541
JWH #70	2298	402			A MC	308542
JWH #71	2298	404			A MC	308543
JWH #72	2298	406			A MC	308544
JWH #73	2298	408			A MC	308545
JWH #74	2298	410			A MC	308546
JWH #75	2298	412			A MC	308547
JWH #76	2298	414			A MC	308548
JWH #77	2298	416			A MC	308549
LAW 1	2407	887			A MC	317120
LAW 2	2407	889			A MC	317121
LAW 3	2407	891			A MC	317122
LAW 4	2407	893			A MC	317123
LAW 5	2407	895			A MC	317124
LAW 6	2407	897			A MC	317125
LAW 7	2407	899			A MC	317126
LAW 8	2407	901			A MC	317127
LAW 9	2407	903			A MC	317128
LAW 10	2407	905			A MC	317129
LAW 11	2407	907			A MC	317130
LAW 12	2407	909			A MC	317131
LAW 13	2407	911			A MC	317132
LAW 14	2407	913			A MC	317133
LAW 15	2407	915			A MC	317134
LAW 16	2407	917			A MC	317135
LAW 17	2407	919			A MC	317136
LAW 18	2407	921			A MC	317137
LAW 19	2407	923			A MC	317138
LAW 20	2407	925			A MC	317139
LAW 21	2407	927			A MC	317140
LAW 22	2407	929			A MC	317141
LAW 23	2407	931			A MC	317142
LAW 24	2407	933			A MC	317143
LAW 25	2407	934			A MC	317144
LAW 26	2407	936			A MC	317145
LAW 27	2407	938			A MC	317146

RECEIVED
 BUREAU OF
 LAND MANAGEMENT
 JUL 25 10 06 AM '96
 ARIZONA
 STATE OFFICE
 PHOENIX, ARIZONA

ENTERED IN COMPUTER

7/31/96 ROM

45

EXHIBIT "A" CONTINUED

<u>NAME OF CLAIM</u>	<u>ORIGINAL RECORDATION</u>		<u>AMENDED RECORDATION</u>		<u>BLM SERIAL NO.</u>	
	<u>BOOK</u>	<u>PAGE</u>	<u>BOOK</u>	<u>PAGE</u>	<u>SERIAL</u>	<u>NO.</u>
LAW 28	2407	940			A MC	317147
LAW 29	2407	942			A MC	317148
LAW 30	2407	943			A MC	317149
LAW 31	2407	945			A MC	317150
LAW 32	2407	947			A MC	317151
LAW 33	2407	949			A MC	317152
LAW 34	2407	951			A MC	317153
LAW 35	2407	953			A MC	317154
LAW 36	2407	955			A MC	317155
LAW 37	2407	957			A MC	317156
LAW 38	2407	959			A MC	317157
LAW 39	2407	961			A MC	317158
LAW 40	2407	963			A MC	317159
LAW 41	2407	965			A MC	317160
LAW 42	2407	967			A MC	317161
LAW 43	2407	969			A MC	317162
LAW 44	2407	971			A MC	317163
LAW 45	2407	973			A MC	317164
LAW 46	2407	975			A MC	317165
LAW 47	2407	977			A MC	317166
LAW 48	2407	979			A MC	317167
LAW 49	2407	981			A MC	317168
LAW 50	2407	983			A MC	317169
LAW 51	2407	985			A MC	317170
LAW 52	2407	987			A MC	317171
LAW 53	2407	989			A MC	317172
LAW 54	2407	991			A MC	317173
LAW 55	2407	993			A MC	317174
LAW 56	2407	995			A MC	317175
LAW 57	2407	997			A MC	317176
LAW 58	2407	999			A MC	317177
LAW 59	2408	1			A MC	317178
LAW 60	2408	3			A MC	317179
LAW 61	2408	5			A MC	317180
LAW 62	2408	7			A MC	317181
LAW 63	2408	9			A MC	317182
LAW 64	2408	11			A MC	317183
LAW 65	2408	13			A MC	317184
LAW 66	2408	15			A MC	317185
LAW 67	2408	17			A MC	317186
LAW 68	2408	19			A MC	317187
LAW 69	2408	21			A MC	317188
LAW 70	2408	23			A MC	317189
LAW 71	2408	25			A MC	317190
LAW 72	2408	27			A MC	317191

ARIZONA
STATE OFFICE
PHOENIX, ARIZONA

JUL 25 10 06 AM '96

RECEIVED
BUREAU OF
LAND MANAGEMENT

ENTERED IN COMPUTER

7/31/96 *epm*

AK

EXHIBIT "A" CONTINUED

NAME OF CLAIM	ORIGINAL RECORDATION		AMENDED RECORDATION		BLM SERIAL NO.	
	BOOK	PAGE	BOOK	PAGE	SERIAL	NO.
LAW 73	2408	29			A MC	317192
LAW 74	2408	31			A MC	317193
LAW 75	2408	33			A MC	317194
LAW 76	2408	35			A MC	317195
LAW 77	2408	37			A MC	317196
LAW 78	2408	39			A MC	317197
LAW 79	2408	41			A MC	317198
LAW 80	2408	43			A MC	317199
LAW 81	2408	45			A MC	317200
LAW 82	2408	47			A MC	317201
LAW 83	2408	49			A MC	317202
LAW 84	2408	51			A MC	317203
LAW 85	2408	53			A MC	317204
LAW 86	2408	55			A MC	317205
LAW 87	2408	57			A MC	317206
LAW 88	2408	59			A MC	317207
LAW 89	2408	61			A MC	317208
LAW 90	2408	63			A MC	317209
LAW 91	2408	65			A MC	317210
LAW 92	2408	67			A MC	317211
LAW 93	2408	69			A MC	317212
LAW 94	2408	71			A MC	317213
LAW 95	2408	73			A MC	317214
LAW 96	2408	75			A MC	317215
LAW 97	2408	77			A MC	317216
LAW 98	2408	79			A MC	317217
LAW 99	2408	81			A MC	317218
LAW 100	2408	83			A MC	317219
LAW 101	2408	85			A MC	317220
LAW 102	2408	87			A MC	317221
LAW 103	2408	89			A MC	317222
LAW 104	2408	91			A MC	317223
LAW 105	2408	93			A MC	317224
LAW 106	2408	95			A MC	317225
LAW 107	2408	97			A MC	317226
LAW 108	2408	99			A MC	317227
LAW 109	2408	101			A MC	317228
LAW 110	2408	103			A MC	317229
LAW 111	2408	105			A MC	317230
LAW 112	2408	107			A MC	317231
LAW 113	2408	109			A MC	317232
LAW 114	2408	111			A MC	317233
LAW 115	2408	113			A MC	317234
LAW 116	2408	115			A MC	317235
LAW 117	2408	117			A MC	317236

RECEIVED
 BUREAU OF
 LAND MANAGEMENT
 JUL 25 10 06 AM '96
 ARIZONA
 STATE OFFICE
 PHOENIX, ARIZONA

ENTERED IN COMPUTER

7/31/96 LDM

EXHIBIT "A" CONTINUED

<u>NAME OF CLAIM</u>	<u>ORIGINAL RECORDATION</u>		<u>AMENDED RECORDATION</u>		<u>BLM SERIAL NO.</u>
	<u>BOOK</u>	<u>PAGE</u>	<u>BOOK</u>	<u>PAGE</u>	
LAW 118	2408	119			A MC 317237
LAW 119	2408	121			A MC 317238
LAW 120	2408	123			A MC 317239
LAW 121	2408	125			A MC 317240
LAW 122	2408	127			A MC 317241
LAW 123	2408	129			A MC 317242
LAW 124	2408	131			A MC 317243
LAW 125	2408	133			A MC 317244
LAW 126	2408	135			A MC 317245
LAW 127	2408	137			A MC 317246
LAW 128	2408	139			A MC 317247
LAW 129	2408	141			A MC 317248
LAW 130	2408	143			A MC 317249
LAW 131	2408	145			A MC 317250
LAW 132	2408	147			A MC 317251
LAW 133	2408	149			A MC 317252
LAW 134	2408	151			A MC 317253
LAW 135	2408	153			A MC 317254
LAW 136	2408	155			A MC 317255
LAW 137	2408	157			A MC 317256
LAW 138	2408	159			A MC 317257
LAW 139	2408	161			A MC 317258
LAW 140	2408	163			A MC 317259
LAW 141	2408	165			A MC 317260
LAW 142	2408	167			A MC 317261
LAW 143	2408	169			A MC 317262
LAW 144	2408	171			A MC 317263
LAW 149	2408	181			A MC 317268
LAW 150	2408	183			A MC 317269
LAW 151	2408	185			A MC 317270
LAW 152	2408	187			A MC 317271
LAW 157	2408	197			A MC 317276
LAW 158	2408	199			A MC 317277
LAW 159	2408	201			A MC 317278
LAW 160	2408	203			A MC 317279
LAW 165	2408	213			A MC 317284
LAW 166	2408	215			A MC 317285
LAW 167	2408	217			A MC 317286
LAW 168	2408	219			A MC 317287
LAW 173	2408	229			A MC 317292
LAW 174	2408	231			A MC 317293
LAW 175	2408	233			A MC 317294
LAW 176	2408	235			A MC 317295
LAW 177	2408	237			A MC 317296
LAW 178	2408	239			A MC 317297

ARIZONA STATE OFFICE
PHOENIX, ARIZONA

RECEIVED
BUREAU OF LAND MANAGEMENT
JUL 25 10 06 AM '96

ENTERED IN COMPUTER

7/31/96 LAM

EXHIBIT "A" CONTINUED

NAME OF CLAIM	ORIGINAL RECORDATION		AMENDED RECORDATION		BLM	
	BOOK	PAGE	BOOK	PAGE	SERIAL	NO.
LAW 179	2408	241			A MC	317298
LAW 180	2408	243			A MC	317299
LAW 181	2408	245			A MC	317300
LAW 182	2408	247			A MC	317301
LAW 183	2408	249			A MC	317302
LAW 184	2408	251			A MC	317303
LAW 185	2408	253			A MC	317304
LAW 186	2408	255			A MC	317305
LAW 187	2408	257			A MC	317306
LAW 188	2408	259			A MC	317307
LAW 189	2408	261			A MC	317308
LAW 190	2408	263			A MC	317309
LAW 191	2408	265			A MC	317310
LAW 192	2408	267			A MC	317311
LAW 193	2408	269			A MC	317312
LAW 194	2408	271			A MC	317313
LAW 195	2408	273			A MC	317314
LAW 196	2408	275			A MC	317315
LAW 197	2408	277			A MC	317316
LAW 198	2408	279			A MC	317317
LAW 199	2408	281			A MC	317318
LAW 200	2408	283			A MC	317319
LAW 201	2408	285			A MC	317320
LAW 202	2408	287			A MC	317321
LAW 203	2408	289			A MC	317322
LAW 204	2408	291			A MC	317323
LAW 205	2408	293			A MC	317324
LAW 206	2408	295			A MC	317325
LAW 207	2408	297			A MC	317326
LAW 208	2408	299			A MC	317327
LAW 209	2408	301			A MC	317328
LAW 210	2408	303			A MC	317329
LAW 211	2408	305			A MC	317330
LAW 212	2408	307			A MC	317331
LAW 213	2408	309			A MC	317332
LAW 214	2408	311			A MC	317333
LAW 215	2408	313			A MC	317334
LAW 216	2408	315			A MC	317335
LAW 217	2408	317			A MC	317336
LAW 218	2408	319			A MC	317337
LAW 219	2408	321			A MC	317338
LAW 220	2408	323			A MC	317339
LAW 221	2408	325			A MC	317340
LAW 222	2408	327			A MC	317341
LAW 223	2408	329			A MC	317342

ENTERED IN COMPUTER

7/31/96 LAM

ARIZONA
STATE OFFICE
PHOENIX, ARIZONA

JUL 25 10 06 AM '96

RECEIVED
BUREAU OF
LAND MANAGEMENT

45

EXHIBIT "A" CONTINUED

NAME OF CLAIM	ORIGINAL RECORDATION		AMENDED RECORDATION		BLM SERIAL NO.	
	BOOK	PAGE	BOOK	PAGE	SERIAL	NO.
LAW 224	2408	331			A MC	317343
LAW 225	2408	333			A MC	317344
LAW 226	2408	335			A MC	317345
LAW 227	2408	337			A MC	317346
LAW 228	2408	339			A MC	317347
LAW 229	2408	341			A MC	317348
LAW 230	2408	343			A MC	317349
LAW 231	2408	345			A MC	317350
LAW 232	2408	347			A MC	317351
LAW 233	2408	349			A MC	317352
LAW 234	2408	351			A MC	317353
LAW 235	2408	353			A MC	317354
LAW 236	2408	355			A MC	317355
LAW 237	2408	357			A MC	317356
LAW 238	2408	359			A MC	317357
LAW 239	2408	361			A MC	317358
LAW 240	2408	363			A MC	317359
RS 129	1185	243			A MC	31840
RS 130	1185	245			A MC	31841
RS 131	1185	247			A MC	31842
RS 132	1185	249			A MC	31843
RS 133	1185	251			A MC	31844
RS 134	1185	253			A MC	31845
RS 135	1185	255			A MC	31846
RS 136	1185	257			A MC	31847
RS 145	1185	275			A MC	31856
RS 146	1185	277			A MC	31857
RS 147	1185	279			A MC	31858
RS 148	1185	281			A MC	31859
RS 149	1185	283			A MC	31860
RS 150	1185	285			A MC	31861
RS 151	1185	287			A MC	31862
RS 152	1185	289			A MC	31863
RS 165	1185	307			A MC	31872
RS 166	1185	309			A MC	31873
RS 167	1185	311			A MC	31874
RS 168	1185	313			A MC	31875
RS 181	1185	331			A MC	31884
RS 182	1185	333			A MC	31885
RS 183	1185	335			A MC	31886
RS 184	1185	337			A MC	31887
RS 197	1185	355			A MC	31896
RS 198	1185	357			A MC	31897
RS 199	1185	359			A MC	31898
RS 200	1185	361			A MC	31899

ARIZONA STATE OFFICE
PHOENIX, ARIZONA

RECEIVED
BUREAU OF LAND MANAGEMENT
JUL 25 10 06 AM '96

ENTERED IN COMPUTER

7/31/96 DM

EXHIBIT "A" CONTINUED

NAME OF CLAIM	ORIGINAL RECORDATION		AMENDED RECORDATION		BLM SERIAL NO.	
	BOOK	PAGE	BOOK	PAGE	SERIAL	NO.
RS 213	1185	363			A MC	31900
RS 214	1185	365			A MC	31901
RS 215	1185	367			A MC	31902
RS 216	1185	369			A MC	31903
JWH 80	2494	611			A MC	322631
JWH 81	2494	613			A MC	322632
JWH 82	2494	615			A MC	322633
JWH 83	2494	617			A MC	322634
DEER NO. 3	580	730			A MC	38690
DEER NO. 4	580	731			A MC	38691
DEER NO. 5	580	732			A MC	38692
DEER NO. 6	580	733			A MC	38693
DEER NO. 7A	1202	282			A MC	38694
DEER NO. 8A	1202	284			A MC	38695
DEER NO. 9	580	881			A MC	38696
DEER # 21	669	962			A MC	38708
DEER # 22	669	963			A MC	38709
DEER # 23	669	964			A MC	38710
DEER # 24	669	965			A MC	38711
DEER # 25	669	966			A MC	38712
DEER # 26	669	967			A MC	38713
DEER # 27	669	968			A MC	38714
DEER # 28	669	969			A MC	38715
DEER # 29	669	970			A MC	38716
DEER # 30	669	971			A MC	38717
DEER # 31	669	972			A MC	38718
DEER # 32	669	973			A MC	38719
DEER # 33	669	974			A MC	38720
DEER # 34	669	975			A MC	38721
DEER # 35	669	976			A MC	38722
DEER # 36	669	977			A MC	38723
DEER # 37	669	978			A MC	38724
DEER # 38	669	979			A MC	38725
DEER # 39	669	980			A MC	38726
DEER # 40	669	981			A MC	38727
DEER # 41	669	982			A MC	38728
DEER # 42	669	983			A MC	38729
DEER # 43	669	984			A MC	38730
DEER # 44	669	985			A MC	38731
DEER # 45	669	986			A MC	38732
DEER # 46	669	987			A MC	38733
DEER # 47	669	988			A MC	38734
DEER # 48	669	989			A MC	38735
DEER # 49	669	990			A MC	38736
DEER # 50	669	991			A MC	38737

ARIZONA STATE OFFICE
PHOENIX, ARIZONA

RECEIVED
BUREAU OF LAND MANAGEMENT
JUL 25 10 06 AM '96

ENTERED IN COMPUTER

7/31/96 *cm*

45

EXHIBIT "A" CONTINUED

NAME OF CLAIM	ORIGINAL RECORDATION		AMENDED RECORDATION		BLM SERIAL NO.	
	BOOK	PAGE	BOOK	PAGE	SERIAL	NO.
DEER # 51	669	992			A MC	38738
DEER # 52	669	993			A MC	38739
DEER # 53 (RELOCATION)	695	390			A MC	38740
DEER # 54	669	995			A MC	38741
DEER # 55	669	996			A MC	38742
DEER # 56	669	997			A MC	38743
DEER # 57	669	998			A MC	38744
DEER # 58	669	999			A MC	38745
DEER # 59	670	001			A MC	38746
DEER # 60 (RELOCATION)	695	391			A MC	38747
DEER # 61	670	003			A MC	38748
DEER # 62	670	004			A MC	38749
DEER # 63	670	005			A MC	38750
DEER # 64	670	006			A MC	38751
DEER #81	938	474			A MC	38767
DEER #82	938	475			A MC	38768
DEER #83	938	476			A MC	38769
DEER #84	938	477			A MC	38770
BONANZA	156	243	1385	655	A MC	61004
POLARIS	156	247	1385	653	A MC	61005
KEYNOTE	108	189			A MC	62882
MOON ANCHOR	076	374			A MC	62883
BIRD EYE	076	375			A MC	62884
LONGVIEW	050	191	071	025	A MC	62885
NINO	017	007			A MC	62886
QUEEN EXTENSION #1	004	538			A MC	62887
BRUCE #1	608	348			A MC	62888
BRUCE #3	608	350			A MC	62889
R & R #2	608	345			A MC	62890
JOS #5	576	129			A MC	62891
JOS #6	576	130			A MC	62892
CYPRUS NO 1	005	483	025	589	A MC	62893
CYPRUS NO 2	005	484	025	590	A MC	62894
CYPRUS NO 3	005	485	025	591	A MC	62895
CYPRUS NO. 4	013	022	049	525	A MC	62896
CYPRUS NO. 5	013	023	049	526	A MC	62897
CYPRUS NO 6	013	024	049	527	A MC	62898
CYPRUS #7	049	528			A MC	62899
CYPRUS #8	049	529			A MC	62900
CYPRUS #9	049	530			A MC	62901
CYPRUS #10	049	531			A MC	62902
CYPRUS #11	049	532			A MC	62903
CYPRUS #12	049	533			A MC	62904
CYPRUS #13	049	534			A MC	62905
CYPRUS # 14	071	024			A MC	62906

RECEIVED
 BUREAU OF
 LAND MANAGEMENT
 JUL 25 10 06 AM '96
 ARIZONA
 STATE OFFICE
 PHOENIX, ARIZONA

ENTERED IN COMPUTER

7/31/96 RDM

EXHIBIT "A" CONTINUED

NAME OF CLAIM	ORIGINAL RECORDATION		AMENDED RECORDATION		BLM SERIAL NO.
	BOOK	PAGE	BOOK	PAGE	
CYPRUS #15	162	190			A MC 62907
L. & W.	015	227			A MC 62908
L. & W. NO.3	015	230			A MC 62909
L. & W. NO. 4	015	231			A MC 62910
L. & W. NO. 5	015	232			A MC 62911
BETA NO. 1	013	546			A MC 62912
BETA NO. 2	013	547	025	588	A MC 62913
BETA NO. 3	013	548			A MC 62914
PLYMOUTH	131	046			A MC 62915
PLYMOUTH EXTENSION	156	246			A MC 62916
VALENCIA	156	248			A MC 62917
OCTAROON	144	367			A MC 63176
OCTAROON NO. 1	144	368			A MC 63177
RED MT. COPPER NO 1	358	215			A MC 63178
RED MT. COPPER NO 2	358	216			A MC 63179
RED MT. COPPER NO 3	358	217			A MC 63180
RED MT. COPPER NO 4	358	218			A MC 63181
RED MT. COPPER NO 5	358	219			A MC 63182
RED MT. COPPER NO 6	358	220			A MC 63183
RED MT. COPPER NO 7	358	221			A MC 63184
RED MT. COPPER NO 8	358	222			A MC 63185
RED MT. COPPER NO 9	358	223			A MC 63186
COPPER-RIDGE NO 1	358	206			A MC 63187
COPPER-RIDGE NO 2	358	207			A MC 63188
COPPER-RIDGE NO 3	358	208			A MC 63189
COPPER RIDGE NO 4	358	209			A MC 63190
COPPER RIDGE NO 5	358	210			A MC 63191
COPPER RIDGE NO 6	358	211			A MC 63192
COPPER RIDGE NO 7	358	212			A MC 63193
COPPER RIDGE NO 8	358	213			A MC 63194
COPPER RIDGE NO 9	358	214			A MC 63195
ISO #1	563	346			A MC 63196
ISO #2	563	347			A MC 63197
ISO #3	563	348			A MC 63198
ISO #4	563	349			A MC 63199
ISO #5	563	350			A MC 63200
ISO #6	563	351			A MC 63201
ISO #7	563	352			A MC 63202
ISO #8	563	353			A MC 63203
ISO #9	563	354			A MC 63204
ISO #10	563	355			A MC 63205
ISO #11	563	356			A MC 63206
ISO #12	563	357			A MC 63207
ISO #13	563	358			A MC 63208
ISO #14	563	359			A MC 63209

ARIZONA STATE OFFICE
PHOENIX, ARIZONA

JUL 25 10 06 AM '96

RECEIVED
BUREAU OF
LAND MANAGEMENT

ENTERED IN COMPUTER

7/31/96 LDM

EXHIBIT "A" CONTINUED

NAME OF CLAIM	ORIGINAL RECORDATION		AMENDED RECORDATION		BLM SERIAL NO.	
	BOOK	PAGE	BOOK	PAGE	SERIAL	NO.
ISO #15	568	502			A MC 63210	>
ISO #16	568	503			A MC 63211	>
OTO 3	1237	073			A MC 63216	>
RJ 16A	1237	075			A MC 63217	>
DAKOTA #25	445	270			A MC 63222	
DAKOTA #26	445	271			A MC 63223	
JLM 7	1230	879			A MC 63224	
JLM 8	1230	881			A MC 63225	
JLM 9	1230	883			A MC 63226	
JLM 10	1230	885			A MC 63227	
JLM 11	1230	887			A MC 63228	
JLM 12	1230	889			A MC 63229	
JLM 15	1230	895			A MC 63232	
JLM 16	1230	897			A MC 63233	
JLM 17	1230	899			A MC 63234	
JLM 18	1230	901			A MC 63235	
CY-1 (AMENDED)	905	225	1230	903	A MC 63236	
CY-2 (AMENDED)	905	225	1230	905	A MC 63237	
CY-28	1230	911			A MC 63238	
CY-27	1230	909			A MC 63239	
CY-26	1230	907			A MC 63240	
RJ 25 (AMENDED)	1230	913			A MC 63241	
GEO # 93	554	915			A MC 63245	>
GEO. # 94	554	916			A MC 63246	>
DAKOTA # 23	445	268			A MC 63248	
CY-6	905	230			A MC 63249	
CY-7	905	231			A MC 63250	
CY-8	905	232			A MC 63251	
CY-9	905	233			A MC 63252	
CY-10	905	234			A MC 63253	
CY-11	905	235			A MC 63254	
CY-12	905	236			A MC 63255	
R & R #1	608	344			A MC 79981	
R & R #3	608	346			A MC 79982	
R & R #4	608	347			A MC 79983	
BRUCE #2	608	349			A MC 79984	
JOS #1	576	125			A MC 79985	
JOS #2	576	126			A MC 79986	
JOS #3	576	127			A MC 79987	
JOS #4	576	128			A MC 79988	
COMBINE NO. 2	511	463			A MC 79989	
L. & W. NO. 1	015	228			A MC 79990	
L. & W. NO. 2	015	229			A MC 79991	
L. & W. NO. 6	015	233			A MC 79992	
L. & W. FRACTION	015	226			A MC 79993	

RECEIVED
 BUREAU OF
 LAND MANAGEMENT
 JUL 25 10 06 AM '96
 ARIZONA STATE OFFICE
 PHOENIX, ARIZONA
 182 761

ENTERED IN COMPUTER

7/31/96 LPM

45

EXHIBIT "A" CONTINUED

<u>NAME OF CLAIM</u>	<u>ORIGINAL RECORDATION</u>		<u>AMENDED RECORDATION</u>		<u>BLM</u>
	<u>BOOK</u>	<u>PAGE</u>	<u>BOOK</u>	<u>PAGE</u>	<u>SERIAL NO.</u>
POSSIBILITIES NO. 1	015	225			A MC 79994 ✓

RECEIVED
 BUREAU OF
 LAND MANAGEMENT
 JUL 25 10 07 AM '96
 ARIZONA
 STATE OFFICE
 PHOENIX, ARIZONA

ENTERED IN COMPUTER

7/31/96 KPM

UNITED STATES
DEPARTMENT OF THE INTERIOR
BUREAU OF LAND MANAGEMENT

RECEIPT AND ACCOUNTING ADVICE

NO. 2228656 04

TC/AZ 07/25/96

Subject: CLAIM MAINTENANCE FEE 1997 (577) 2 20 13 57,700.00

Applicant:

CYPRUS AMAX MINERALS COMPANY
9100 EAST MINERAL CIRCLE
BOX 3299
ENGLEWOOD, CO 80155-3299

Remitter: SAME AS CK. #02201964

Assignor:

LEASE MANAGEMENT DATA									
<input type="checkbox"/> NEW <input type="checkbox"/> UPDATE <input type="checkbox"/> PAYMENT									
ORIGINAL SERIAL NO.	ASG.	TYPE	ST.	CTY.	FUND SYMBOL			ACRES/UNITS	RATE
AMC 131683, ET AL									
AMOUNT	ANV. DATE	EXP. DATE	BILL CYC.	S/C	DISTRICT	NEXT BILL	MISC. DATA	U of M	ACTUAL UNITS
317268-317271	317271	4							
317276-317279	317279	4							
317284-317287	317287	4							
ASSIGNMENT SERIAL NO.	ASG.	TYPE	ST.	CTY.	FUND SYMBOL			ACRES/UNITS	RATE
317292-317297	317297	6							
317298-317342	317342	45							
317343-317359	317359	17							
31840-31847	31847	8							
AMOUNT	ANV. DATE	EXP. DATE	BILL CYC.	S/C	DISTRICT	NEXT BILL	MISC. DATA	U of M	ACTUAL UNITS
31856-31863	31863	8							
31872-31875	31875	4							
31884-31887	31887	4							
31896-31899 APPLY REMITTANCE									
ACTION	FUND SYMBOL	CTY.	AMOUNT	Remarks: 131683					
FILING FEE	31900-31903	4		159967-159968	2				
RENTAL	38690-38696	7		19371	1				
	38708-38727	30		19374-19375	2				
	38738-38751	14		305766-305795	30				
	38767-38770	4		305796-305819	24				
UNEARNED	61004-61005	2		308466-308486	21				
REFUND	62882-62906	25		308487-308531	45				
	62907-62917	11		308532-308549	18				
	63176-63209	34		317120-317146	27				
TOTAL	63210-63211	2		317147-317191	45				
AMOUNT DUE	63216-63217	2		317192-317236	45				
	63222-63229	8		317237-317263	27 DATE:				
<input type="checkbox"/> Lease in Escrow? 63230-63241 10 <input type="checkbox"/> KGS? 63245-63246 Of Interest? 2 <input type="checkbox"/> Auto Escalates? 63248-63253 8 <input type="checkbox"/> Auto Renew? 79981-79994 14 and Filed 14				FOR MMS USE ONLY 288 BILLEE NUMBER OCS SECTION CODE FOREST REFUGE					

289

Total of 577 claims

31840
 38688
 222631, 7998, 19355
 EXHIBIT "A"
 61004, 63137, 305766
 131683
 159967
 63176, 62882, 308466
 317120

Attached to and made a part of that certain letter dated 21 day of August, 1995, covering the following described unpatented mining claims and mill sites located in the Eureka Mining District, County of Yavapai, State of Arizona, to-wit:

NAME OF CLAIM	ORIGINAL RECORDATION		AMENDED RECORDATION		BLM SERIAL NO.	
	BOOK	PAGE	BOOK	PAGE	SERIAL	NO.
PONDEROSA	1385	650			- A MC	131683
BM 1	1441	332			- A MC	159967
BM 2	1441	334			- A MC	159968
RJ 17	1110	696			- A MC	19371
RJ 20	1110	699			- A MC	19374
RJ 21	1110	700			- A MC	19375
BEV 1	2265	277			- A MC	305766
BEV 2	2265	279			- A MC	305767
BEV 3	2265	281			- A MC	305768
BEV 4	2265	283			- A MC	305769
BEV 5	2265	285			- A MC	305770
BEV 6	2265	287			- A MC	305771
BEV 7	2265	289			- A MC	305772
BEV 8	2265	291			- A MC	305773
BEV 9	2265	293			- A MC	305774
BEV 10	2265	295			- A MC	305775
BEV 11	2265	297			- A MC	305776
BEV 12	2265	299			- A MC	305777
BEV 13	2265	301			- A MC	305778
BEV 14	2265	303			- A MC	305779
BEV 15	2265	305			- A MC	305780
BEV 16	2265	307			- A MC	305781
BEV 17	2265	309			- A MC	305782
BEV 18	2265	311			- A MC	305783
BEV 19	2265	313			- A MC	305784
BEV 20	2265	315			- A MC	305785
BEV 21	2265	317			- A MC	305786
BEV 22	2265	319			- A MC	305787
BEV 23	2265	321			- A MC	305788
BEV 24	2265	323			- A MC	305789
BEV 25	2265	325			- A MC	305790
BEV 26	2265	327			- A MC	305791
BEV 27	2265	329			- A MC	305792
BEV 28	2265	331			- A MC	305793
BEV 29	2265	333			- A MC	305794
BEV 30	2265	335			- A MC	305795
BEV 31	2265	337			- A MC	305796
BEV 32	2265	339			- A MC	305797
BEV 33	2265	341			- A MC	305798
BEV 34	2265	343			- A MC	305799

RECEIVED
 BLM AZ STATE OFFICE
 Aug 24 1995
 PHOENIX, ARIZONA
 9:00 A.M.

ENTERED IN COMPUTER
9/21/95
96 maintenance fee

40

EXHIBIT "A" CONTINUED

NAME OF CLAIM	ORIGINAL RECORDATION		AMENDED RECORDATION		BLM SERIAL NO.	
	BOOK	PAGE	BOOK	PAGE	SERIAL	NO.
BEV 35	2265	345			A MC	305800
BEV 36	2265	347			A MC	305801
BEV 37	2265	349			A MC	305802
BEV 38	2265	351			A MC	305803
BEV 39	2265	353			A MC	305804
BEV 40	2265	355			A MC	305805
BEV 41	2265	357			A MC	305806
BEV 42	2265	359			A MC	305807
BEV 43	2265	361			A MC	305808
BEV 44	2265	363			A MC	305809
BEV 45	2265	365			A MC	305810
BEV 46	2265	367			A MC	305811
BEV 47	2265	369			A MC	305812
BEV 48	2265	371			A MC	305813
BEV 49	2265	373			A MC	305814
BEV 50	2265	375			A MC	305815
BEV 51	2265	377			A MC	305816
BEV 52	2265	379			A MC	305817
BEV 53	2265	381			A MC	305818
BEV 54	2265	383			A MC	305819
FSM #1	2297	161			A MC	308466
FSM #2	2297	163			A MC	308467
FSM #3	2297	165			A MC	308468
FSM #4	2297	167			A MC	308469
FSM #5	2297	169			A MC	308470
FSM #6	2297	171			A MC	308471
FSM #7	2297	173			A MC	308472
JWH #1	2297	105			A MC	308473
JWH #2	2297	107			A MC	308474
JWH #3	2297	109			A MC	308475
JWH #4	2297	111			A MC	308476
JWH #5	2297	113			A MC	308477
JWH #6	2297	115			A MC	308478
JWH #7	2297	117			A MC	308479
JWH #8	2297	119			A MC	308480
JWH #9	2297	121			A MC	308481
JWH #10	2297	123			A MC	308482
JWH #11	2297	125			A MC	308483
JWH #12	2297	127			A MC	308484
JWH #13	2297	129			A MC	308485
JWH #14	2297	131			A MC	308486
JWH #15	2297	133			A MC	308487
JWH #16	2297	135			A MC	308488
JWH #17	2297	137			A MC	308489
JWH #18	2297	139			A MC	308490

PHOENIX, ARIZONA
9:00 A.M.

RECEIVED
AUG 24 1995
BLM, AZ STATE OFFICE

(57)

EXHIBIT "A" CONTINUED

NAME OF CLAIM	ORIGINAL RECORDATION		AMENDED RECORDATION		BLM SERIAL NO.	
	BOOK	PAGE	BOOK	PAGE	SERIAL	NO.
JWH #19	2297	141			- A MC	308491
JWH #20	2297	143			- A MC	308492
JWH #21	2297	145			- A MC	308493
JWH #22	2297	147			- A MC	308494
JWH #23	2297	149			- A MC	308495
JWH #24	2297	151			- A MC	308496
JWH #25	2297	153			- A MC	308497
JWH #26	2297	155			- A MC	308498
JWH #27	2297	157			- A MC	308499
JWH #28	2297	159			- A MC	308500
JWH #29	2298	320			- A MC	308501
JWH #30	2298	322			- A MC	308502
JWH #31	2298	324			- A MC	308503
JWH #32	2298	326			- A MC	308504
JWH #33	2298	328			- A MC	308505
JWH #34	2298	330			- A MC	308506
JWH #35	2298	332			- A MC	308507
JWH #36	2298	334			- A MC	308508
JWH #37	2298	336			- A MC	308509
JWH #38	2298	338			- A MC	308510
JWH #39	2298	340			- A MC	308511
JWH #40	2298	342			- A MC	308512
JWH #41	2298	344			- A MC	308513
JWH #42	2298	346			- A MC	308514
JWH #43	2298	348			- A MC	308515
JWH #44	2298	350			- A MC	308516
JWH #45	2298	352			- A MC	308517
JWH #46	2298	354			- A MC	308518
JWH #47	2298	356			- A MC	308519
JWH #48	2298	358			- A MC	308520
JWH #49	2298	360			- A MC	308521
JWH #50	2298	362			- A MC	308522
JWH #51	2298	364			- A MC	308523
JWH #52	2298	366			- A MC	308524
JWH #53	2298	368			- A MC	308525
JWH #54	2298	370			- A MC	308526
JWH #55	2298	372			- A MC	308527
JWH #56	2298	374			- A MC	308528
JWH #57	2298	376			- A MC	308529
JWH #58	2298	378			- A MC	308530
JWH #59	2298	380			- A MC	308531
JWH #60	2298	382			- A MC	308532
JWH #61	2298	384			- A MC	308533
JWH #62	2298	386			- A MC	308534
JWH #63	2298	388			- A MC	308535

PHOENIX, ARIZONA
 9:00 A.M.
 Aug 24 1995
 RECEIVED
 BLM, AZ STATE OFFICE

54

EXHIBIT "A" CONTINUED

NAME OF CLAIM	ORIGINAL RECORDATION		AMENDED RECORDATION		BLM	
	BOOK	PAGE	BOOK	PAGE	SERIAL	NO.
JWH #64	2298	390			- A MC	308536
JWH #65	2298	392			- A MC	308537
JWH #66	2298	394			- A MC	308538
JWH #67	2298	396			- A MC	308539
JWH #68	2298	398			- A MC	308540
JWH #69	2298	400			- A MC	308541
JWH #70	2298	402			- A MC	308542
JWH #71	2298	404			- A MC	308543
JWH #72	2298	406			- A MC	308544
JWH #73	2298	408			- A MC	308545
JWH #74	2298	410			- A MC	308546
JWH #75	2298	412			- A MC	308547
JWH #76	2298	414			- A MC	308548
JWH #77	2298	416			- A MC	308549
LAW 1	2407	887			- A MC	317120
LAW 2	2407	889			- A MC	317121
LAW 3	2407	891			- A MC	317122
LAW 4	2407	893			- A MC	317123
LAW 5	2407	895			- A MC	317124
LAW 6	2407	897			- A MC	317125
LAW 7	2407	899			- A MC	317126
LAW 8	2407	901			- A MC	317127
LAW 9	2407	903			- A MC	317128
LAW 10	2407	905			- A MC	317129
LAW 11	2407	907			- A MC	317130
LAW 12	2407	909			- A MC	317131
LAW 13	2407	911			- A MC	317132
LAW 14	2407	913			- A MC	317133
LAW 15	2407	915			- A MC	317134
LAW 16	2407	917			- A MC	317135
LAW 17	2407	919			- A MC	317136
LAW 18	2407	921			- A MC	317137
LAW 19	2407	923			- A MC	317138
LAW 20	2407	925			- A MC	317139
LAW 21	2407	927			- A MC	317140
LAW 22	2407	929			- A MC	317141
LAW 23	2407	931			- A MC	317142
LAW 24	2407	933			- A MC	317143
LAW 25	2407	934			- A MC	317144
LAW 26	2407	936			- A MC	317145
LAW 27	2407	938			- A MC	317146
LAW 28	2407	940			- A MC	317147
LAW 29	2407	942			- A MC	317148
LAW 30	2407	943			- A MC	317149
LAW 31	2407	945			- A MC	317150

PHOENIX, ARIZONA
9:00 A.M.

RECEIVED
81 M. AZ STATE OFFICE
AUG 24 1995

514

EXHIBIT "A" CONTINUED

<u>NAME OF CLAIM</u>	<u>ORIGINAL RECORDATION</u>		<u>AMENDED RECORDATION</u>		<u>BLM</u>	
	<u>BOOK</u>	<u>PAGE</u>	<u>BOOK</u>	<u>PAGE</u>	<u>SERIAL</u>	<u>NO.</u>
LAW 32	2407	947			✓ A MC	317151
LAW 33	2407	949			✓ A MC	317152
LAW 34	2407	951			✓ A MC	317153
LAW 35	2407	953			✓ A MC	317154
LAW 36	2407	955			✓ A MC	317155
LAW 37	2407	957			✓ A MC	317156
LAW 38	2407	959			✓ A MC	317157
LAW 39	2407	961			✓ A MC	317158
LAW 40	2407	963			✓ A MC	317159
LAW 41	2407	965			✓ A MC	317160
LAW 42	2407	967			✓ A MC	317161
LAW 43	2407	969			✓ A MC	317162
LAW 44	2407	971			✓ A MC	317163
LAW 45	2407	973			✓ A MC	317164
LAW 46	2407	975			✓ A MC	317165
LAW 47	2407	977			✓ A MC	317166
LAW 48	2407	979			✓ A MC	317167
LAW 49	2407	981			✓ A MC	317168
LAW 50	2407	983			✓ A MC	317169
LAW 51	2407	985			✓ A MC	317170
LAW 52	2407	987			✓ A MC	317171
LAW 53	2407	989			✓ A MC	317172
LAW 54	2407	991			✓ A MC	317173
LAW 55	2407	993			✓ A MC	317174
LAW 56	2407	995			✓ A MC	317175
LAW 57	2407	997			✓ A MC	317176
LAW 58	2407	999			✓ A MC	317177
LAW 59	2408	1			✓ A MC	317178
LAW 60	2408	3			✓ A MC	317179
LAW 61	2408	5			✓ A MC	317180
LAW 62	2408	7			✓ A MC	317181
LAW 63	2408	9			✓ A MC	317182
LAW 64	2408	11			✓ A MC	317183
LAW 65	2408	13			✓ A MC	317184
LAW 66	2408	15			✓ A MC	317185
LAW 67	2408	17			✓ A MC	317186
LAW 68	2408	19			✓ A MC	317187
LAW 69	2408	21			✓ A MC	317188
LAW 70	2408	23			✓ A MC	317189
LAW 71	2408	25			✓ A MC	317190
LAW 72	2408	27			✓ A MC	317191
LAW 73	2408	29			✓ A MC	317192
LAW 74	2408	31			✓ A MC	317193
LAW 75	2408	33			✓ A MC	317194
LAW 76	2408	35			✓ A MC	317195

PHOENIX, ARIZONA
8:00 A.M.

RECEIVED
BLM, AZ STATE OFFICE
AUG 24 '95

(14)

EXHIBIT "A" CONTINUED

NAME OF CLAIM	ORIGINAL RECORDATION		AMENDED RECORDATION		BLM SERIAL NO.	
	BOOK	PAGE	BOOK	PAGE	SERIAL	NO.
LAW 77	2408	37			A MC	317196
LAW 78	2408	39			A MC	317197
LAW 79	2408	41			A MC	317198
LAW 80	2408	43			A MC	317199
LAW 81	2408	45			A MC	317200
LAW 82	2408	47			A MC	317201
LAW 83	2408	49			A MC	317202
LAW 84	2408	51			A MC	317203
LAW 85	2408	53			A MC	317204
LAW 86	2408	55			A MC	317205
LAW 87	2408	57			A MC	317206
LAW 88	2408	59			A MC	317207
LAW 89	2408	61			A MC	317208
LAW 90	2408	63			A MC	317209
LAW 91	2408	65			A MC	317210
LAW 92	2408	67			A MC	317211
LAW 93	2408	69			A MC	317212
LAW 94	2408	71			A MC	317213
LAW 95	2408	73			A MC	317214
LAW 96	2408	75			A MC	317215
LAW 97	2408	77			A MC	317216
LAW 98	2408	79			A MC	317217
LAW 99	2408	81			A MC	317218
LAW 100	2408	83			A MC	317219
LAW 101	2408	85			A MC	317220
LAW 102	2408	87			A MC	317221
LAW 103	2408	89			A MC	317222
LAW 104	2408	91			A MC	317223
LAW 105	2408	93			A MC	317224
LAW 106	2408	95			A MC	317225
LAW 107	2408	97			A MC	317226
LAW 108	2408	99			A MC	317227
LAW 109	2408	101			A MC	317228
LAW 110	2408	103			A MC	317229
LAW 111	2408	105			A MC	317230
LAW 112	2408	107			A MC	317231
LAW 113	2408	109			A MC	317232
LAW 114	2408	111			A MC	317233
LAW 115	2408	113			A MC	317234
LAW 116	2408	115			A MC	317235
LAW 117	2408	117			A MC	317236
LAW 118	2408	119			A MC	317237
LAW 119	2408	121			A MC	317238
LAW 120	2408	123			A MC	317239
LAW 121	2408	125			A MC	317240

PHOENIX, ARIZONA
9:00 A.M.

AUG 24 1995

RECEIVED
BLM AZ STATE OFFICE

LTJ

EXHIBIT "A" CONTINUED

NAME OF CLAIM	ORIGINAL RECORDATION		AMENDED RECORDATION		BLM SERIAL NO.	
	BOOK	PAGE	BOOK	PAGE	SERIAL	NO.
LAW 122	2408	127			A MC	317241
LAW 123	2408	129			A MC	317242
LAW 124	2408	131			A MC	317243
LAW 125	2408	133			A MC	317244
LAW 126	2408	135			A MC	317245
LAW 127	2408	137			A MC	317246
LAW 128	2408	139			A MC	317247
LAW 129	2408	141			A MC	317248
LAW 130	2408	143			A MC	317249
LAW 131	2408	145			A MC	317250
LAW 132	2408	147			A MC	317251
LAW 133	2408	149			A MC	317252
LAW 134	2408	151			A MC	317253
LAW 135	2408	153			A MC	317254
LAW 136	2408	155			A MC	317255
LAW 137	2408	157			A MC	317256
LAW 138	2408	159			A MC	317257
LAW 139	2408	161			A MC	317258
LAW 140	2408	163			A MC	317259
LAW 141	2408	165			A MC	317260
LAW 142	2408	167			A MC	317261
LAW 143	2408	169			A MC	317262
LAW 144	2408	171			A MC	317263
LAW 149	2408	181			A MC	317268
LAW 150	2408	183			A MC	317269
LAW 151	2408	185			A MC	317270
LAW 152	2408	187			A MC	317271
LAW 157	2408	197			A MC	317276
LAW 158	2408	199			A MC	317277
LAW 159	2408	201			A MC	317278
LAW 160	2408	203			A MC	317279
LAW 165	2408	213			A MC	317284
LAW 166	2408	215			A MC	317285
LAW 167	2408	217			A MC	317286
LAW 168	2408	219			A MC	317287
LAW 173	2408	229			A MC	317292
LAW 174	2408	231			A MC	317293
LAW 175	2408	233			A MC	317294
LAW 176	2408	235			A MC	317295
LAW 177	2408	237			A MC	317296
LAW 178	2408	239			A MC	317297
LAW 179	2408	241			A MC	317298
LAW 180	2408	243			A MC	317299
LAW 181	2408	245			A MC	317300
LAW 182	2408	247			A MC	317301

PHOENIX ARIZONA
9:00 A.M.
Aug 21 '95
RECEIVED
BLM AZ STATE OFFICE

Handwritten signature/initials.

EXHIBIT "A" CONTINUED

NAME OF CLAIM	ORIGINAL RECORDATION		AMENDED RECORDATION		BLM SERIAL NO.	
	BOOK	PAGE	BOOK	PAGE	SERIAL	NO.
LAW 183	2408	249			/ A MC	317302
LAW 184	2408	251			- A MC	317303
LAW 185	2408	253			- A MC	317304
LAW 186	2408	255			- A MC	317305
LAW 187	2408	257			(A MC	317306
LAW 188	2408	259) A MC	317307
LAW 189	2408	261			/ A MC	317308
LAW 190	2408	263			- A MC	317309
LAW 191	2408	265			- A MC	317310
LAW 192	2408	267			/ A MC	317311
LAW 193	2408	269			- A MC	317312
LAW 194	2408	271			- A MC	317313
LAW 195	2408	273			- A MC	317314
LAW 196	2408	275			/ A MC	317315
LAW 197	2408	277			/ A MC	317316
LAW 198	2408	279			- A MC	317317
LAW 199	2408	281			- A MC	317318
LAW 200	2408	283			- A MC	317319
LAW 201	2408	285			- A MC	317320
LAW 202	2408	287			/ A MC	317321
LAW 203	2408	289			- A MC	317322
LAW 204	2408	291			- A MC	317323
LAW 205	2408	293			- A MC	317324
LAW 206	2408	295			- A MC	317325
LAW 207	2408	297			/ A MC	317326
LAW 208	2408	299			/ A MC	317327
LAW 209	2408	301			- A MC	317328
LAW 210	2408	303			- A MC	317329
LAW 211	2408	305			- A MC	317330
LAW 212	2408	307			/ A MC	317331
LAW 213	2408	309			- A MC	317332
LAW 214	2408	311			- A MC	317333
LAW 215	2408	313			- A MC	317334
LAW 216	2408	315			- A MC	317335
LAW 217	2408	317			/ A MC	317336
LAW 218	2408	319			- A MC	317337
LAW 219	2408	321			- A MC	317338
LAW 220	2408	323			- A MC	317339
LAW 221	2408	325			- A MC	317340
LAW 222	2408	327			- A MC	317341
LAW 223	2408	329			- A MC	317342
LAW 224	2408	331			- A MC	317343
LAW 225	2408	333			- A MC	317344
LAW 226	2408	335			- A MC	317345
LAW 227	2408	337			/ A MC	317346

PHOENIX, ARIZONA
9:00 A.M.

AUG 24 '95

RECEIVED
BLM, AZ STATE OFF.

(Handwritten initials)

EXHIBIT "A" CONTINUED

NAME OF CLAIM	ORIGINAL RECORDATION		AMENDED RECORDATION		BLM SERIAL NO.	
	BOOK	PAGE	BOOK	PAGE	SERIAL	NO.
LAW 228	2408	339			- A MC	317347
LAW 229	2408	341			- A MC	317348
LAW 230	2408	343			- A MC	317349
LAW 231	2408	345			- A MC	317350
LAW 232	2408	347			- A MC	317351
LAW 233	2408	349			- A MC	317352
LAW 234	2408	351			- A MC	317353
LAW 235	2408	353			- A MC	317354
LAW 236	2408	355			- A MC	317355
LAW 237	2408	357			- A MC	317356
LAW 238	2408	359			- A MC	317357
LAW 239	2408	361			- A MC	317358
LAW 240	2408	363			- A MC	317359
RS 129	1185	243			- A MC	31840
RS 130	1185	245			- A MC	31841
RS 131	1185	247			- A MC	31842
RS 132	1185	249			- A MC	31843
RS 133	1185	251			- A MC	31844
RS 134	1185	253			- A MC	31845
RS 135	1185	255			- A MC	31846
RS 136	1185	257			- A MC	31847
RS 145	1185	275			- A MC	31856
RS 146	1185	277			- A MC	31857
RS 147	1185	279			- A MC	31858
RS 148	1185	281			- A MC	31859
RS 149	1185	283			- A MC	31860
RS 150	1185	285			- A MC	31861
RS 151	1185	287			- A MC	31862
RS 152	1185	289			- A MC	31863
RS 165	1185	307			- A MC	31872
RS 166	1185	309			- A MC	31873
RS 167	1185	311			- A MC	31874
RS 168	1185	313			- A MC	31875
RS 181	1185	331			- A MC	31884
RS 182	1185	333			- A MC	31885
RS 183	1185	335			- A MC	31886
RS 184	1185	337			- A MC	31887
RS 197	1185	355			- A MC	31896
RS 198	1185	357			- A MC	31897
RS 199	1185	359			- A MC	31898
RS 200	1185	361			- A MC	31899
RS 213	1185	363			- A MC	31900
RS 214	1185	365			- A MC	31901
RS 215	1185	367			- A MC	31902
RS 216	1185	369			- A MC	31903

PHOENIX, ARIZONA
9:00 A.M.

AUG 24 '95

RECEIVED
BLM, AZ STATE OFFICE

45

EXHIBIT "A" CONTINUED

NAME OF CLAIM	ORIGINAL RECORDATION		AMENDED RECORDATION		BLM SERIAL NO.	
	BOOK	PAGE	BOOK	PAGE	SERIAL	NO.
JWH 80	2494	611			/ A MC	322631
JWH 81	2494	613			/ A MC	322632
JWH 82	2494	615			/ A MC	322633
JWH 83	2494	617			/ A MC	322634
DEER NO. 3	580	730			/ A MC	38690
DEER NO. 4	580	731			/ A MC	38691
DEER NO. 5	580	732			/ A MC	38692
DEER NO. 6	580	733			/ A MC	38693
DEER NO. 7A	1202	282			/ A MC	38694
DEER NO. 8A	1202	284			/ A MC	38695
DEER NO. 9	580	881			/ A MC	38696
DEER #21	669	962			/ A MC	38708
DEER # 22	669	963			/ A MC	38709
DEER # 23	669	964			/ A MC	38710
DEER # 24	669	965			/ A MC	38711
DEER # 25	669	966			/ A MC	38712
DEER # 26	669	967			/ A MC	38713
DEER#27	669	968			/ A MC	38714
DEER # 28	669	969			/ A MC	38715
DEER # 29	669	970			/ A MC	38716
DEER # 30	669	971			/ A MC	38717
DEER # 31	669	972			/ A MC	38718
DEER # 32	669	973			/ A MC	38719
DEER # 33	669	974			/ A MC	38720
DEER # 34	669	975			/ A MC	38721
DEER # 35	669	976			/ A MC	38722
DEER # 36	669	977			/ A MC	38723
DEER # 37	669	978			/ A MC	38724
DEER # 38	669	979			/ A MC	38725
DEER # 39	669	980			/ A MC	38726
DEER # 40	669	981			/ A MC	38727
DEER # 41	669	982			/ A MC	38728
DEER # 42	669	983			/ A MC	38729
DEER # 43	669	984			/ A MC	38730
DEER # 44	669	985			/ A MC	38731
DEER # 45	669	986			/ A MC	38732
DEER # 46	669	987			/ A MC	38733
DEER # 47	669	988			/ A MC	38734
DEER # 48	669	989			/ A MC	38735
DEER # 49	669	990			/ A MC	38736
DEER # 50	669	991			/ A MC	38737
DEER # 51	669	992			/ A MC	38738
DEER # 52	669	993			/ A MC	38739
DEER # 53 (RELOCATION)	695	390			/ A MC	38740
DEER # 54	669	995			/ A MC	38741

PHOENIX, ARIZONA
 9:00 A.M.
 AUG 24 1995
 RECEIVED
 BLM AZ STATE OFFICE

Handwritten initials: *JS*

EXHIBIT "A" CONTINUED

NAME OF CLAIM	ORIGINAL RECORDATION		AMENDED RECORDATION		BLM SERIAL NO.	
	BOOK	PAGE	BOOK	PAGE	SERIAL	NO.
DEER # 55	669	996			/	A MC 38742
DEER # 56	669	997			-	A MC 38743
DEER # 57	669	998			-	A MC 38744
DEER # 58	669	999			-	A MC 38745
DEER # 59	670	001			-	A MC 38746
DEER # 60 (RELOCATION)	695	391			/	A MC 38747
DEER # 61	670	003			-	A MC 38748
DEER #62	670	004			-	A MC 38749
DEER # 63	670	005			-	A MC 38750
DEER # 64	670	006			-	A MC 38751
DEER #81	938	474			-	A MC 38767
DEER #82	938	475			-	A MC 38768
DEER #83	938	476			/	A MC 38769
DEER #84	938	477			-	A MC 38770
BONANZA	156	243	1385	655	-	A MC 61004
POLARIS	156	247	1385	653	-	A MC 61005
KEYNOTE	108	189			-	A MC 62882
MOON ANCHOR	076	374			-	A MC 62883
BIRD EYE	076	375			-	A MC 62884
LONGVIEW	050	191	071	025	/	A MC 62885
NINO	017	007			-	A MC 62886
QUEEN EXTENSION #1	004	538			-	A MC 62887
BRUCE #1	608	348			-	A MC 62888
BRUCE #3	608	350			-	A MC 62889
R & R #2	608	345			/	A MC 62890
JOS #5	576	129			-	A MC 62891
JOS #6	576	130			-	A MC 62892
CYPRUS NO 1	005	483	025	589	-	A MC 62893
CYPRUS NO 2	005	484	025	590	-	A MC 62894
CYPRUS NO 3	005	485	025	591	/	A MC 62895
CYPRUS NO. 4	013	022	049	525	/	A MC 62896
CYPRUS NO. 5	013	023	049	526	-	A MC 62897
CYPRUS NO 6	013	024	049	527	-	A MC 62898
CYPRUS #7	049	528			-	A MC 62899
CYPRUS #8	049	529			/	A MC 62900
CYPRUS #9	049	530			-	A MC 62901
CYPRUS #10	049	531			-	A MC 62902
CYPRUS #11	049	532			/	A MC 62903
CYPRUS #12	049	533			/	A MC 62904
CYPRUS #13	049	534			-	A MC 62905
CYPRUS # 14	071	024			-	A MC 62906
CYPRUS #15	162	190			-	A MC 62907
L. & W.	015	227			-	A MC 62908
L. & W. NO.3	015	230			-	A MC 62909
L. & W. NO. 4	015	231			-	A MC 62910

PHOENIX, ARIZONA
9:00 A.M.

AUG 24 '95

RECEIVED
BLM, AZ STATE OFFICE

45

EXHIBIT "A" CONTINUED

NAME OF CLAIM	ORIGINAL RECORDATION		AMENDED RECORDATION		BLM SERIAL NO.	
	BOOK	PAGE	BOOK	PAGE	SERIAL	NO.
L. & W. NO. 5	015	232			/	A MC 62911
BETA NO. 1	013	546			/	A MC 62912
BETA NO. 2	013	547	025	588	/	A MC 62913
BETA NO. 3	013	548			/	A MC 62914
PLYMOUTH	131	046			/	A MC 62915
PLYMOUTH EXTENSION	156	246			/	A MC 62916
VALENCIA	156	248			/	A MC 62917
OCTAROON	144	367			/	A MC 63176
OCTAROON NO. 1	144	368			/	A MC 63177
RED MT. COPPER NO 1	358	215			/	A MC 63178
RED MT. COPPER NO 2	358	216			/	A MC 63179
RED MT. COPPER NO 3	358	217			/	A MC 63180
RED MT. COPPER NO 4	358	218			/	A MC 63181
RED MT. COPPER NO 5	358	219			/	A MC 63182
RED MT. COPPER NO 6	358	220			/	A MC 63183
RED MT. COPPER NO 7	358	221			/	A MC 63184
RED MT. COPPER NO 8	358	222			/	A MC 63185
RED MT. COPPER NO 9	358	223			/	A MC 63186
COPPER-RIDGE NO 1	358	206			/	A MC 63187
COPPER-RIDGE NO 2	358	207			/	A MC 63188
COPPER-RIDGE NO 3	358	208			/	A MC 63189
COPPER RIDGE NO 4	358	209			/	A MC 63190
COPPER RIDGE NO 5	358	210			/	A MC 63191
COPPER RIDGE NO 6	358	211			/	A MC 63192
COPPER RIDGE NO 7	358	212			/	A MC 63193
COPPER RIDGE NO 8	358	213			/	A MC 63194
COPPER RIDGE NO 9	358	214			/	A MC 63195
ISO #1	563	346			/	A MC 63196
ISO #2	563	347			/	A MC 63197
ISO #3	563	348			/	A MC 63198
ISO #4	563	349			/	A MC 63199
ISO #5	563	350			/	A MC 63200
ISO #6	563	351			/	A MC 63201
ISO #7	563	352			/	A MC 63202
ISO #8	563	353			/	A MC 63203
ISO #9	563	354			/	A MC 63204
ISO #10	563	355			/	A MC 63205
ISO #11	563	356			/	A MC 63206
ISO #12	563	357			/	A MC 63207
ISO #13	563	358			/	A MC 63208
ISO #14	563	359			/	A MC 63209
ISO #15	568	502			/	A MC 63210
ISO #16	568	503			/	A MC 63211
OTO 3	1237	073			/	A MC 63216
RJ 16A	1237	075			/	A MC 63217

*Copper
-
Park*

PHOENIX, ARIZONA
9:00 A.M.

RECEIVED
BLM, AZ STATE OFFICE
AUG 24 1995

(Handwritten initials)

EXHIBIT "A" CONTINUED

NAME OF CLAIM	ORIGINAL RECORDATION		AMENDED RECORDATION		BLM SERIAL NO.	
	BOOK	PAGE	BOOK	PAGE	SERIAL	NO.
DAKOTA #25	445	270			A MC	63222
DAKOTA #26	445	271			A MC	63223
JLM 7	1230	879			A MC	63224
JLM 8	1230	881			A MC	63225
JLM 9	1230	883			A MC	63226
JLM 10	1230	885			A MC	63227
JLM 11	1230	887			A MC	63228
JLM 12	1230	889			A MC	63229
JLM 15	1230	895			A MC	63232
JLM 16	1230	897			A MC	63233
JLM 17	1230	899			A MC	63234
JLM 18	1230	901			A MC	63235
CY-1 (AMENDED)	905	225	1230	903	A MC	63236
CY-2 (AMENDED)	905	225	1230	905	A MC	63237
CY-28	1230	911			A MC	63238
CY-27	1230	909			A MC	63239
CY-26	1230	907			A MC	63240
RJ 25 (AMENDED)	1230	913			A MC	63241
GEO # 93	554	915			A MC	63245
GEO. # 94	554	916			A MC	63246
DAKOTA #23	445	268			A MC	63248
CY-6	905	230			A MC	63249
CY-7	905	231			A MC	63250
CY-8	905	232			A MC	63251
CY-9	905	233			A MC	63252
CY-10	905	234			A MC	63253
CY-11	905	235			A MC	63254
CY-12	905	236			A MC	63255
R & R #1	608	344			A MC	79981
R & R #3	608	346			A MC	79982
R & R #4	608	347			A MC	79983
BRUCE #2	608	349			A MC	79984
JOS #1	576	125			A MC	79985
JOS #2	576	126			A MC	79986
JOS #3	576	127	761	181	A MC	79987
JOS #4	576	128			A MC	79988
COMBINE NO. 2	511	463			A MC	79989
L. & W. NO. 1	015	228			A MC	79990
L. & W. NO. 2	015	229			A MC	79991
L. & W. NO. 6	015	233			A MC	79992
L. & W. FRACTION	015	226	761	182	A MC	79993
POSSIBILITIES NO. 1	015	225			A MC	79994

9:00 A.M.
PHOENIX, ARIZONA

AUG 24 '95

RECEIVED
BLM, AZ STATE OFFICE

420

RECEIPT NO. 2147857

AUGUST 24, 1995

CLAIM MAINTENANCE FEE FOR 1996 (179)

CYPRUS BAGDAD COPPER CORP
9100 EAST MINERAL CIRCLE
ENGLEWOOD, CO. 80155-3299
303 643-5140

131683	63176 - 63211
159967 - 15998 159968	63216 - 63217
19371	63222 - 63229
19374 - 19375	63232 - 63241
305766 - 305819	63245 - 63246
308466 - 308549	63248 - 63255
317120 - 317263	79981 - 79994
317268 - 317271	
317276 - 317279	
317284 - 317287	
317292 - 317359	
31840 - 31847	
31856 - 31863	
31872 - 31875	
31884 - 31887	
31896 - 31903	
322631 - 322634	
38690 - 38696	
38708 - 38751	
38767 - 38770	
61004 - 61005	
62882 - 62917	

Form 1370-41
(March 1984)

UNITED STATES
DEPARTMENT OF THE INTERIOR
BUREAU OF LAND MANAGEMENT
RECEIPT AND ACCOUNTING ADVICE

NO. **2147857**

RS/AZ 08/24/95

Subject: CLAIM MAINTENANCE FEE 1996 (577) 2 20 13 57,700.00

Applicant:

CYPRUS BAGDAD COPPER CORP.
9100 E. MINERAL CIRCLE
P.O. BOX 3299
ENGLEWOOD, CO 80155-3299

Remitter: SAME - CK #02008727
(303) 643-5140

Assignor:

LEASE MANAGEMENT DATA NEW UPDATE PAYMENT

ORIGINAL SERIAL NO.	ASG.	TYPE	ST.	CTY.	FUND SYMBOL	ACRES/UNITS	RATE
AMC 131603, ET AL							

AMOUNT	ANV. DATE	EXP. DATE	BILL CYC.	S/C	DISTRICT	NEXT BILL	MISC. DATA	U of M	ACTUAL UNITS

ASSIGNMENT SERIAL NO.	ASG.	TYPE	ST.	CTY.	FUND SYMBOL	ACRES/UNITS	RATE

AMOUNT	ANV. DATE	EXP. DATE	BILL CYC.	S/C	DISTRICT	NEXT BILL	MISC. DATA	U of M	ACTUAL UNITS

APPLY REMITTANCE			
ACTION	FUND SYMBOL	CTY.	AMOUNT
FILING FEE			
RENTAL			
UNEARNED			
REFUND			
TOTAL			
AMOUNT DUE			

Remarks:

BY:

DATE:

- Lease in Escrow?
- KGS?
- Auto Escalates?
- Auto Renew?

- Of Interest?
- Operating Rights?
- Operator
- Bond Filed?

FOR MMS USE ONLY

BILLEE	FOREST REFUGE
NUMBER	
OCS SECTION	
CODE	

597 sqm 8/25/94



CYPRUS AMAX
Minerals Company

Cyprus Amax Minerals Company
9100 East Mineral Circle
Post Office Box 3299
Englewood, Colorado 80155
303-643-5000

CERTIFIED MAIL, RETURN RECEIPT REQUESTED

August 12, 1994

U.S. Department of the Interior
Bureau of Land Management
3707 North 7th Street
Siete Square Building
Phoenix, Arizona 85014

Maintenance Fees for Unpatented Mining Claims
Cyprus Bagdad Copper Corporation

Gentlemen:

Pursuant to the Acts of October 5, 1992 (P.L. 102-381, 106 Stat. 1374, 1378-79) and August 10, 1993 (P.L. 103-66, 107 Stat. 312) and 43 CFR § 3833.1-5, as amended, Cyprus Bagdad Copper Corporation desires to retain/maintain the 597 unpatented mining claims which are listed on the attached Exhibit "A". Also, enclosed is our check in the amount of \$59,700.00 (\$100.00 per claim) to cover the required maintenance fees necessary to retain/maintain the claims through the period ending 12:00 noon on September 1, 1995.

Please acknowledge receipt by dating and signing where indicated below and return one (1) copy of this letter, together with a date and time stamped copy of Exhibit "A", to the attention of the Land Management Department at the above letterhead address.

Should you have any questions, please contact me at (303) 643-5140. Thank you for your assistance.

Yours truly,

Kim Aaron
Land Administrator

/kaa

Enclosures

PHOENIX, ARIZONA
9:00 AM

AUG 25 1994

RECEIVED
BLM/ARIZONA OFFICE

RECEIVED & ACKNOWLEDGED THIS _____ DAY OF AUGUST, 1994.

BY: _____

TITLE: _____

79981

EXHIBIT "A" CONTINUED

NAME OF CLAIM	ORIGINAL RECORDATION		AMENDED RECORDATION		BLM SERIAL NO.	
	BOOK	PAGE	BOOK	PAGE	SERIAL	NO.
JOS #1	576	125			A MC	79985
JOS #2	576	126			A MC	79986
JOS #3	576	127	761	181	A MC	79987
JOS #4	576	128			A MC	79988
COMBINE NO. 2	511	463			A MC	79989
L. & W. NO. 1	015	228			A MC	79990
L. & W. NO. 2	015	229			A MC	79991
L. & W. NO. 6	015	233			A MC	79992
L. & W. FRACTION	015	226	761	182	A MC	79993
POSSIBILITIES NO. 1	015	225			A MC	79994

9:00 A.M.
PHOENIX, ARIZONA

AUG 25 '94

RECEIVED
BLM, AZ STATE OFFICE

9-20-94 JB
ENTERED IN COMPUTER

U.S.

95 maintenance fee

EXHIBIT "A" CONTINUED

PAGE 33
RECEIVED
F.L.M. AZ STAFF OFFICE
AUG 25 '94
9:00 A.M.
PHOENIX, ARIZONA

NAME OF CLAIM	ORIGINAL RECORDATION		AMENDED RECORDATION		SERIAL NO
	BOOK	PAGE	BOOK	PAGE	
CY-10	905	234			A MC 63253
CY-11	905	235			A MC 63254
CY-12	905	236			A MC 63255
KEYNOTE	108	189			A MC 62882
MOON ANCHOR	076	374			A MC 62883
BIRD EYE	076	375			A MC 62884
LONGVIEW	050	191	071	025	A MC 62885
NINO	017	007			A MC 62886
QUEEN EXTENSION #1	004	538			A MC 62887
BRUCE #1	608	348			A MC 62888
BRUCE #3	608	350			A MC 62889
R & R #2	608	345			A MC 62890
JOS #5	576	129			A MC 62891
JOS #6	576	130			A MC 62892
CYPRUS NO 1	005	483	025	589	A MC 62893
CYPRUS NO 2	005	484	025	590	A MC 62894
CYPRUS NO 3	005	485	025	591	A MC 62895
CYPRUS NO. 4	013	022	049	525	A MC 62896
CYPRUS NO. 5	013	023	049	526	A MC 62897
CYPRUS NO 6	013	024	049	527	A MC 62898
CYPRUS #7	049	528			A MC 62899
CYPRUS #8	049	529			A MC 62900
CYPRUS #9	049	530			A MC 62901
CYPRUS #10	049	531			A MC 62902
CYPRUS #11	049	532			A MC 62903
CYPRUS #12	049	533			A MC 62904
CYPRUS #13	049	534			A MC 62905
CYPRUS # 14	071	024			A MC 62906
CYPRUS #15	162	190			A MC 62907
L. & W.	015	227			A MC 62908
L. & W. NO.3	015	230			A MC 62909
L. & W. NO. 4	015	231			A MC 62910
L. & W. NO. 5	015	232			A MC 62911
BETA NO. 1	013	546			A MC 62912
BETA NO. 2	013	547	025	588	A MC 62913
BETA NO. 3	013	548			A MC 62914
PLYMOUTH	131	046			A MC 62915
PLYMOUTH EXTENSION	156	246			A MC 62916
VALENCIA	156	248			A MC 62917
R & R #1	608	344			A MC 79981
R & R #3	608	346			A MC 79982
R & R #4	608	347			A MC 79983
BRUCE #2	608	349			A MC 79984

63137
62882
79981

9-20-94-JB
ENTERED IN COMPUTER
95 maintenance fee

159967
19355
305766
308466
317120

~~79985~~
38688
63137
62882
322631

EXHIBIT "A"

79981

TD 31840
~~31688~~
131683
61004

9:00 A.M.
PHOENIX, ARIZONA

AUG 23 1993

RECEIVED
BLM, AZ STATE OFFICE

Attached to and made a part of that certain letter dated the the 20th day of August, 1993, covering the following described unpatented mining claims and mill sites located in the Eureka Mining District, County of Yavapai, State of Arizona, to-wit:

NAME OF CLAIM	ORIGINAL RECORDATION		AMENDED RECORDATION		BLM SERIAL NO.	
	BOOK	PAGE	BOOK	PAGE	SERIAL	NO.
PONDEROSA	1385	650			A MC 131683	✓
BM 1	1441	332			A MC 159967	✓
BM 2	1441	334			A MC 159968	✓
RJ 17	1110	696			A MC 19371	
RJ 20	1110	699			A MC 19374	✓
RJ 21	1110	700			A MC 19375	
BALLANCE ROCK	158	136	145	296	A MC 19383	
BERYLLIONITE (#1)	156	539	145	297	A MC 19384	
BIOTITE	4	106			A MC 19385	
COVELLITE	26	159			A MC 19386	
COVELLITE EXTENSION	52	532			A MC 19387	
FERBERITE	1	43			A MC 19388	
FLUORITE	4	107			A MC 19389	
HUBNERITE #3	156	541	145	298	A MC 19390	
LEPIDOLITE					A MC 19391	
PHENACITE					A MC 19392	
ROSCOLITE					A MC 19393	
RUTILE	8	319			A MC 19394	✓
SCHEELITE	4	108			A MC 19395	
SECURITY - AMENDED	4	105	1034	378	A MC 19396	
TUNGSTONA	158	137	145	299	A MC 19397	
WARM SPRINGS	25	538			A MC 19398	
BISMUTHITE (#2)	156	540			A MC 19399	
BONNIE	186	221			A MC 19400	
NATURAL BRIDGE	186	223			A MC 19401	
DESERT FOX	186	222			A MC 19402	
BEV 1	2265	277			A MC 305766	
BEV 2	2265	279			A MC 305767	
BEV 3	2265	281			A MC 305768	
BEV 4	2265	283			A MC 305769	
BEV 5	2265	285			A MC 305770	
BEV 6	2265	287			A MC 305771	
BEV 7	2265	289			A MC 305772	
BEV 8	2265	291			A MC 305773	✓
BEV 9	2265	293			A MC 305774	
BEV 10	2265	295			A MC 305775	
BEV 11	2265	297			A MC 305776	
BEV 12	2265	299			A MC 305777	
BEV 13	2265	301			A MC 305778	
BEV 14	2265	303			A MC 305779	

93 + 94
ENTERED IN COMPUTER

~~8/23/93~~ 8/23/93

EXHIBIT "A" CONTINUED

NAME OF CLAIM	ORIGINAL RECORDATION		AMENDED RECORDATION		SERIAL
	BOOK	PAGE	BOOK	PAGE	
BEV 15	2265	305			A MC 305780
BEV 16	2265	307			A MC 305781
BEV 17	2265	309			A MC 305782
BEV 18	2265	311			A MC 305783
BEV 19	2265	313			A MC 305784
BEV 20	2265	315			A MC 305785
BEV 21	2265	317			A MC 305786
BEV 22	2265	319			A MC 305787
BEV 23	2265	321			A MC 305788
BEV 24	2265	323			A MC 305789
BEV 25	2265	325			A MC 305790
BEV 26	2265	327			A MC 305791
BEV 27	2265	329			A MC 305792
BEV 28	2265	331			A MC 305793
BEV 29	2265	333			A MC 305794
BEV 30	2265	335			A MC 305795
BEV 31	2265	337			A MC 305796
BEV 32	2265	339			A MC 305797
BEV 33	2265	341			A MC 305798
BEV 34	2265	343			A MC 305799
BEV 35	2265	345			A MC 305800
BEV 36	2265	347			A MC 305801
BEV 37	2265	349			A MC 305802
BEV 38	2265	351			A MC 305803
BEV 39	2265	353			A MC 305804
BEV 40	2265	355			A MC 305805
BEV 41	2265	357			A MC 305806
BEV 42	2265	359			A MC 305807
BEV 43	2265	361			A MC 305808
BEV 44	2265	363			A MC 305809
BEV 45	2265	365			A MC 305810
BEV 46	2265	367			A MC 305811
BEV 47	2265	369			A MC 305812
BEV 48	2265	371			A MC 305813
BEV 49	2265	373			A MC 305814
BEV 50	2265	375			A MC 305815
BEV 51	2265	377			A MC 305816
BEV 52	2265	379			A MC 305817
BEV 53	2265	381			A MC 305818
BEV 54	2265	383			A MC 305819
FSM #1	2297	161			A MC 308466
FSM #2	2297	163			A MC 308467
FSM #3	2297	165			A MC 308468
FSM #4	2297	167			A MC 308469
FSM #5	2297	169			A MC 308470
FSM #6	2297	171			A MC 308471

9:00 A.M.
PHOENIX, ARIZONA

AUG 25 1988

RECEIVED
B.I.M. AZ STATE OFFICE

EXHIBIT "A" CONTINUED

9:00 A.M.
PHOENIX, ARIZONA

AUG 23 '93

RECEIVED
BLM AZ STATE OFFICE
3

NAME OF CLAIM	ORIGINAL RECORDATION		AMENDED RECORDATION		SERIAL	BLM NO.
	BOOK	PAGE	BOOK	PAGE		
FSM #7	2297	173			A MC	308472
JWH #1	2297	105			A MC	308473
JWH #2	2297	107			A MC	308474
JWH #3	2297	109			A MC	308475
JWH #4	2297	111			A MC	308476
JWH #5	2297	113			A MC	308477
JWH #6	2297	115			A MC	308478
JWH #7	2297	117			A MC	308479
JWH #8	2297	119			A MC	308480
JWH #9	2297	121			A MC	308481
JWH #10	2297	123			A MC	308482
JWH #11	2297	125			A MC	308483
JWH #12	2297	127			A MC	308484
JWH #13	2297	129			A MC	308485
JWH #14	2297	131			A MC	308486
JWH #15	2297	133			A MC	308487
JWH #16	2297	135			A MC	308488
JWH #17	2297	137			A MC	308489
JWH #18	2297	139			A MC	308490
JWH #19	2297	141			A MC	308491
JWH #20	2297	143			A MC	308492
JWH #21	2297	145			A MC	308493
JWH #22	2297	147			A MC	308494
JWH #23	2297	149			A MC	308495
JWH #24	2297	151			A MC	308496
JWH #25	2297	153			A MC	308497
JWH #26	2297	155			A MC	308498
JWH #27	2297	157			A MC	308499
JWH #28	2297	159			A MC	308500
JWH #29	2298	320			A MC	308501
JWH #30	2298	322			A MC	308502
JWH #31	2298	324			A MC	308503
JWH #32	2298	326			A MC	308504
JWH #33	2298	328			A MC	308505
JWH #34	2298	330			A MC	308506
JWH #35	2298	332			A MC	308507
JWH #36	2298	334			A MC	308508
JWH #37	2298	336			A MC	308509
JWH #38	2298	338			A MC	308510
JWH #39	2298	340			A MC	308511
JWH #40	2298	342			A MC	308512
JWH #41	2298	344			A MC	308513
JWH #42	2298	346			A MC	308514
JWH #43	2298	348			A MC	308515
JWH #44	2298	350			A MC	308516
JWH #45	2298	352			A MC	308517

EXHIBIT "A" CONTINUED

NAME OF CLAIM	ORIGINAL RECORDATION		AMENDED RECORDATION		SERIAL
	BOOK	PAGE	BOOK	PAGE	
JWH #46	2298	354			A MC 308518
JWH #47	2298	356			A MC 308519
JWH #48	2298	358			A MC 308520
JWH #49	2298	360			A MC 308521
JWH #50	2298	362			A MC 308522
JWH #51	2298	364			A MC 308523
JWH #52	2298	366			A MC 308524
JWH #53	2298	368			A MC 308525
JWH #54	2298	370			A MC 308526
JWH #55	2298	372			A MC 308527
JWH #56	2298	374			A MC 308528
JWH #57	2298	376			A MC 308529
JWH #58	2298	378			A MC 308530
JWH #59	2298	380			A MC 308531
JWH #60	2298	382			A MC 308532
JWH #61	2298	384			A MC 308533
JWH #62	2298	386			A MC 308534
JWH #63	2298	388			A MC 308535
JWH #64	2298	390			A MC 308536
JWH #65	2298	392			A MC 308537
JWH #66	2298	394			A MC 308538
JWH #67	2298	396			A MC 308539
JWH #68	2298	398			A MC 308540
JWH #69	2298	400			A MC 308541
JWH #70	2298	402			A MC 308542
JWH #71	2298	404			A MC 308543
JWH #72	2298	406			A MC 308544
JWH #73	2298	408			A MC 308545
JWH #74	2298	410			A MC 308546
JWH #75	2298	412			A MC 308547
JWH #76	2298	414			A MC 308548
JWH #77	2298	416			A MC 308549
LAW 1	2407	887			A MC 317120
LAW 2	2407	889			A MC 317121
LAW 3	2407	891			A MC 317122
LAW 4	2407	893			A MC 317123
LAW 5	2407	895			A MC 317124
LAW 6	2407	897			A MC 317125
LAW 7	2407	899			A MC 317126
LAW 8	2407	901			A MC 317127
LAW 9	2407	903			A MC 317128
LAW 10	2407	905			A MC 317129
LAW 11	2407	907			A MC 317130
LAW 12	2407	909			A MC 317131
LAW 13	2407	911			A MC 317132
LAW 14	2407	913			A MC 317133

RECEIVED
 S.I.M. AZ STATE OF
 PHOENIX, ARIZONA
 9:00 A.M.
 AUG 23 1971

EXHIBIT "A" CONTINUED

9:00 A.M.
PHOENIX, ARIZONA

AUG 23 '93

RECEIVED
BLM
BLM STATE OFFICE

NAME OF CLAIM	ORIGINAL RECORDATION		AMENDED RECORDATION		SERIAL	NO.
	BOOK	PAGE	BOOK	PAGE		
LAW 15	2407	915			A MC	317134
LAW 16	2407	917			A MC	317135
LAW 17	2407	919			A MC	317136
LAW 18	2407	921			A MC	317137
LAW 19	2407	923			A MC	317138
LAW 20	2407	925			A MC	317139
LAW 21	2407	927			A MC	317140
LAW 22	2407	929			A MC	317141
LAW 23	2407	931			A MC	317142
LAW 24	2407	933			A MC	317143
LAW 25	2407	934			A MC	317144
LAW 26	2407	936			A MC	317145
LAW 27	2407	938			A MC	317146
LAW 28	2407	940			A MC	317147
LAW 29	2407	942			A MC	317148
LAW 30	2407	943			A MC	317149
LAW 31	2407	945			A MC	317150
LAW 32	2407	947			A MC	317151
LAW 33	2407	949			A MC	317152
LAW 34	2407	951			A MC	317153
LAW 35	2407	953			A MC	317154
LAW 36	2407	955			A MC	317155
LAW 37	2407	957			A MC	317156
LAW 38	2407	959			A MC	317157
LAW 39	2407	961			A MC	317158
LAW 40	2407	963			A MC	317159
LAW 41	2407	965			A MC	317160
LAW 42	2407	967			A MC	317161
LAW 43	2407	969			A MC	317162
LAW 44	2407	971			A MC	317163
LAW 45	2407	973			A MC	317164
LAW 46	2407	975			A MC	317165
LAW 47	2407	977			A MC	317166
LAW 48	2407	979			A MC	317167
LAW 49	2407	981			A MC	317168
LAW 50	2407	983			A MC	317169
LAW 51	2407	985			A MC	317170
LAW 52	2407	987			A MC	317171
LAW 53	2407	989			A MC	317172
LAW 54	2407	991			A MC	317173
LAW 55	2407	993			A MC	317174
LAW 56	2407	995			A MC	317175
LAW 57	2407	997			A MC	317176
LAW 58	2407	999			A MC	317177
LAW 59	2408	1			A MC	317178
LAW 60	2408	3			A MC	317179 ✓

EXHIBIT "A" CONTINUED

NAME OF CLAIM	ORIGINAL RECORDATION		AMENDED RECORDATION		SERIAL
	BOOK	PAGE	BOOK	PAGE	
LAW 61	2408	5			A MC 317180
LAW 62	2408	7			A MC 317181
LAW 63	2408	9			A MC 317182
LAW 64	2408	11			A MC 317183
LAW 65	2408	13			A MC 317184
LAW 66	2408	15			A MC 317185
LAW 67	2408	17			A MC 317186
LAW 68	2408	19			A MC 317187
LAW 69	2408	21			A MC 317188
LAW 70	2408	23			A MC 317189
LAW 71	2408	25			A MC 317190
LAW 72	2408	27			A MC 317191
LAW 73	2408	29			A MC 317192
LAW 74	2408	31			A MC 317193
LAW 75	2408	33			A MC 317194
LAW 76	2408	35			A MC 317195
LAW 77	2408	37			A MC 317196
LAW 78	2408	39			A MC 317197
LAW 79	2408	41			A MC 317198
LAW 80	2408	43			A MC 317199
LAW 81	2408	45			A MC 317200
LAW 82	2408	47			A MC 317201
LAW 83	2408	49			A MC 317202
LAW 84	2408	51			A MC 317203
LAW 85	2408	53			A MC 317204
LAW 86	2408	55			A MC 317205
LAW 87	2408	57			A MC 317206
LAW 88	2408	59			A MC 317207
LAW 89	2408	61			A MC 317208
LAW 90	2408	63			A MC 317209
LAW 91	2408	65			A MC 317210
LAW 92	2408	67			A MC 317211
LAW 93	2408	69			A MC 317212
LAW 94	2408	71			A MC 317213
LAW 95	2408	73			A MC 317214
LAW 96	2408	75			A MC 317215
LAW 97	2408	77			A MC 317216
LAW 98	2408	79			A MC 317217
LAW 99	2408	81			A MC 317218
LAW 100	2408	83			A MC 317219
LAW 101	2408	85			A MC 317220
LAW 102	2408	87			A MC 317221
LAW 103	2408	89			A MC 317222
LAW 104	2408	91			A MC 317223
LAW 105	2408	93			A MC 317224
LAW 106	2408	95			A MC 317225

9:00 A.M.
 PHOENIX, ARIZONA

Aug 23 1953

RECEIVED
 B.I.M. AZ STATE
 OFFICE

2/7/54 46

EXHIBIT "A" CONTINUED

<u>NAME OF CLAIM</u>	<u>ORIGINAL RECORDATION</u>		<u>AMENDED RECORDATION</u>		<u>SERIAL</u>
	<u>BOOK</u>	<u>PAGE</u>	<u>BOOK</u>	<u>PAGE</u>	
LAW 107	2408	97			A MC 317226
LAW 108	2408	99			A MC 317227
LAW 109	2408	101			A MC 317228
LAW 110	2408	103			A MC 317229
LAW 111	2408	105			A MC 317230
LAW 112	2408	107			A MC 317231
LAW 113	2408	109			A MC 317232
LAW 114	2408	111			A MC 317233
LAW 115	2408	113			A MC 317234
LAW 116	2408	115			A MC 317235
LAW 117	2408	117			A MC 317236
LAW 118	2408	119			A MC 317237
LAW 119	2408	121			A MC 317238
LAW 120	2408	123			A MC 317239
LAW 121	2408	125			A MC 317240
LAW 122	2408	127			A MC 317241
LAW 123	2408	129			A MC 317242
LAW 124	2408	131			A MC 317243
LAW 125	2408	133			A MC 317244
LAW 126	2408	135			A MC 317245
LAW 127	2408	137			A MC 317246
LAW 128	2408	139			A MC 317247
LAW 129	2408	141			A MC 317248
LAW 130	2408	143			A MC 317249
LAW 131	2408	145			A MC 317250
LAW 132	2408	147			A MC 317251
LAW 133	2408	149			A MC 317252
LAW 134	2408	151			A MC 317253
LAW 135	2408	153			A MC 317254
LAW 136	2408	155			A MC 317255
LAW 137	2408	157			A MC 317256
LAW 138	2408	159			A MC 317257
LAW 139	2408	161			A MC 317258
LAW 140	2408	163			A MC 317259
LAW 141	2408	165			A MC 317260
LAW 142	2408	167			A MC 317261
LAW 143	2408	169			A MC 317262
LAW 144	2408	171			A MC 317263
LAW 149	2408	181			A MC 317268
LAW 150	2408	183			A MC 317269
LAW 151	2408	185			A MC 317270
LAW 152	2408	187			A MC 317271
LAW 157	2408	197			A MC 317276
LAW 158	2408	199			A MC 317277
LAW 159	2408	201			A MC 317278
LAW 160	2408	203			A MC 317279

RECEIVED
 S.I.M. AZ STATE OFFICE
 Aug 23 1994
 9:00 A.M.
 PHOENIX, ARIZONA

EXHIBIT "A" CONTINUED

NAME OF CLAIM	ORIGINAL RECORDATION		AMENDED RECORDATION		SERIAL
	BOOK	PAGE	BOOK	PAGE	
LAW 165	2408	213			A MC 317284
LAW 166	2408	215			A MC 317285
LAW 167	2408	217			A MC 317286
LAW 168	2408	219			A MC 317287
LAW 173	2408	229			A MC 317292
LAW 174	2408	231			A MC 317293
LAW 175	2408	233			A MC 317294
LAW 176	2408	235			A MC 317295
LAW 177	2408	237			A MC 317296
LAW 178	2408	239			A MC 317297
LAW 179	2408	241			A MC 317298
LAW 180	2408	243			A MC 317299
LAW 181	2408	245			A MC 317300
LAW 182	2408	247			A MC 317301
LAW 183	2408	249			A MC 317302
LAW 184	2408	251			A MC 317303
LAW 185	2408	253			A MC 317304
LAW 186	2408	255			A MC 317305
LAW 187	2408	257			A MC 317306
LAW 188	2408	259			A MC 317307
LAW 189	2408	261			A MC 317308
LAW 190	2408	263			A MC 317309
LAW 191	2408	265			A MC 317310
LAW 192	2408	267			A MC 317311
LAW 193	2408	269			A MC 317312
LAW 194	2408	271			A MC 317313
LAW 195	2408	273			A MC 317314
LAW 196	2408	275			A MC 317315
LAW 197	2408	277			A MC 317316
LAW 198	2408	279			A MC 317317
LAW 199	2408	281			A MC 317318
LAW 200	2408	283			A MC 317319
LAW 201	2408	285			A MC 317320
LAW 202	2408	287			A MC 317321
LAW 203	2408	289			A MC 317322
LAW 204	2408	291			A MC 317323
LAW 205	2408	293			A MC 317324
LAW 206	2408	295			A MC 317325
LAW 207	2408	297			A MC 317326
LAW 208	2408	299			A MC 317327
LAW 209	2408	301			A MC 317328
LAW 210	2408	303			A MC 317329
LAW 211	2408	305			A MC 317330
LAW 212	2408	307			A MC 317331
LAW 213	2408	309			A MC 317332
LAW 214	2408	311			A MC 317333

9:00 A.M.
PHOENIX, ARIZONA

RECEIVED
R.I.M. AZ STATE OFFICE
Aug 28 1993

2/17/94 SR

46

EXHIBIT "A" CONTINUED

<u>NAME OF CLAIM</u>	<u>ORIGINAL RECORDATION</u>		<u>AMENDED RECORDATION</u>		<u>SERIAL</u>
	<u>BOOK</u>	<u>PAGE</u>	<u>BOOK</u>	<u>PAGE</u>	
LAW 215	2408	313			A MC 317335
LAW 216	2408	315			A MC 317336
LAW 217	2408	317			A MC 317337
LAW 218	2408	319			A MC 317338
LAW 219	2408	321			A MC 317339
LAW 220	2408	323			A MC 317340
LAW 221	2408	325			A MC 317341
LAW 222	2408	327			A MC 317342
LAW 223	2408	329			A MC 317343
LAW 224	2408	331			A MC 317344
LAW 225	2408	333			A MC 317345
LAW 226	2408	335			A MC 317346
LAW 227	2408	337			A MC 317347
LAW 228	2408	339			A MC 317348
LAW 229	2408	341			A MC 317349
LAW 230	2408	343			A MC 317350
LAW 231	2408	345			A MC 317351
LAW 232	2408	347			A MC 317352
LAW 233	2408	349			A MC 317353
LAW 234	2408	351			A MC 317354
LAW 235	2408	353			A MC 317355
LAW 236	2408	355			A MC 317356
LAW 237	2408	357			A MC 317357
LAW 238	2408	359			A MC 317358
LAW 239	2408	361			A MC 317359
LAW 240	2408	363			A MC 31840
RS 129	1185	243			A MC 31841
RS 130	1185	245			A MC 31842
RS 131	1185	247			A MC 31843
RS 132	1185	249			A MC 31844
RS 133	1185	251			A MC 31845
RS 134	1185	253			A MC 31846
RS 135	1185	255			A MC 31847
RS 136	1185	257			A MC 31856
RS 145	1185	275			A MC 31857
RS 146	1185	277			A MC 31858
RS 147	1185	279			A MC 31859
RS 148	1185	281			A MC 31860
RS 149	1185	283			A MC 31861
RS 150	1185	285			A MC 31862
RS 151	1185	287			A MC 31863
RS 152	1185	289			A MC 31872
RS 165	1185	307			A MC 31873
RS 166	1185	309			A MC 31874
RS 167	1185	311			A MC 31875
RS 168	1185	313			

RECEIVED
 81.M. AZ STATE OFFICE
 AUG 21 1993
 9:00 A.M.
 PHOENIX, ARIZONA

EXHIBIT "A" CONTINUED

RECEIVED
BLM AZ STATE OFFICE
Aug 23 '93
9:00 A.M.
PHOENIX, ARIZONA

NAME OF CLAIM	ORIGINAL RECORDATION		AMENDED RECORDATION		SERIAL	BLM NO.
	BOOK	PAGE	BOOK	PAGE		
RS 181	1185	331			A MC	31884
RS 182	1185	333			A MC	31885
RS 183	1185	335			A MC	31886
RS 184	1185	337			A MC	31887
RS 197	1185	355			A MC	31896
RS 198	1185	357			A MC	31897
RS 199	1185	359			A MC	31898
RS 200	1185	361			A MC	31899
RS 213	1185	363			A MC	31900
RS 214	1185	365			A MC	31901
RS 215	1185	367			A MC	31902
RS 216	1185	369			A MC	31903
JWH 80	2494	611			A MC	322631
JWH 81	2494	613			A MC	322632
JWH 82	2494	615			A MC	322633
JWH 83	2494	617			A MC	322634
DEER NO. 3	580	730			A MC	38690
DEER NO. 4	580	731			A MC	38691
DEER NO. 5	580	732			A MC	38692
DEER NO. 6	580	733			A MC	38693
DEER NO. 7A	1202	282			A MC	38694
DEER NO. 8A	1202	284			A MC	38695
DEER NO. 9	580	881			A MC	38696
DEER #21	669	962			A MC	38708
DEER # 22	669	963			A MC	38709
DEER # 23	669	964			A MC	38710
DEER # 24	669	965			A MC	38711
DEER # 25	669	966			A MC	38712
DEER # 26	669	967			A MC	38713
DEER #27	669	968			A MC	38714
DEER # 28	669	969			A MC	38715
DEER # 29	669	970			A MC	38716
DEER # 30	669	971			A MC	38717
DEER # 31	669	972			A MC	38718
DEER # 32	669	973			A MC	38719
DEER # 33	669	974			A MC	38720
DEER # 34	669	975			A MC	38721
DEER # 35	669	976			A MC	38722
DEER # 36	669	977			A MC	38723
DEER # 37	669	978			A MC	38724
DEER # 38	669	979			A MC	38725
DEER # 39	669	980			A MC	38726
DEER # 40	669	981			A MC	38727
DEER # 41	669	982			A MC	38728
DEER # 42	669	983			A MC	38729
DEER # 43	669	984			A MC	38730

EXHIBIT "A" CONTINUED

NAME OF CLAIM	ORIGINAL RECORDATION		AMENDED RECORDATION		SERIAL
	BOOK	PAGE	BOOK	PAGE	
DEER # 44	669	985			A MC 38731
DEER # 45	669	986			A MC 38732
DEER # 46	669	987			A MC 38733
DEER # 47	669	988			A MC 38734
DEER # 48	669	989			A MC 38735
DEER # 49	669	990			A MC 38736
DEER # 50	669	991			A MC 38737
DEER # 51	669	992			A MC 38738
DEER # 52	669	993			A MC 38739
DEER # 53 (RELOCATION)	695	390			A MC 38740
DEER # 54	669	995			A MC 38741
DEER # 55	669	996			A MC 38742
DEER # 56	669	997			A MC 38743
DEER # 57	669	998			A MC 38744
DEER # 58	669	999			A MC 38745
DEER # 59	670	001			A MC 38746
DEER # 60 (RELOCATION)	695	391			A MC 38747
DEER # 61	670	003			A MC 38748
DEER # 62	670	004			A MC 38749
DEER # 63	670	005			A MC 38750
DEER # 64	670	006			A MC 38751
DEER # 81	938	474			A MC 38767
DEER # 82	938	475			A MC 38768
DEER # 83	938	476			A MC 38769
DEER # 84	938	477			A MC 38770
BONANZA	156	243	1385	655	A MC 61004
POLARIS	156	247	1385	653	A MC 61005
OCTAROON	144	367			A MC 63176
OCTAROON NO. 1	144	368			A MC 63177
RED MT. COPPER NO 1	358	215			A MC 63178
RED MT. COPPER NO 2	358	216			A MC 63179
RED MT. COPPER NO 3	358	217			A MC 63180
RED MT. COPPER NO 4	358	218			A MC 63181
RED MT. COPPER NO 5	358	219			A MC 63182
RED MT. COPPER NO 6	358	220			A MC 63183
RED MT. COPPER NO 7	358	221			A MC 63184
RED MT. COPPER NO 8	358	222			A MC 63185
RED MT. COPPER NO 9	358	223			A MC 63186
COPPER-RIDGE NO 1	358	206			A MC 63187
COPPER-RIDGE NO 2	358	207			A MC 63188
COPPER-RIDGE NO 3	358	208			A MC 63189
COPPER RIDGE NO 4	358	209			A MC 63190
COPPER RIDGE NO 5	358	210			A MC 63191
COPPER RIDGE NO 6	358	211			A MC 63192

9:00 A.M.
PHOENIX, ARIZONA

RECEIVED
B.I.M. AZ STATE OFFICE
AUG 23 1983

EXHIBIT "A" CONTINUED

NAME OF CLAIM	ORIGINAL RECORDATION		AMENDED RECORDATION		SERIAL
	BOOK	PAGE	BOOK	PAGE	
COPPER RIDGE NO 7	358	212			A MC 63193
COPPER RIDGE NO 8	358	213			A MC 63194
COPPER RIDGE NO 9	358	214			A MC 63195
ISO #1	563	346			A MC 63196
ISO #2	563	347			A MC 63197
ISO #3	563	348			A MC 63198
ISO #4	563	349			A MC 63199
ISO #5	563	350			A MC 63200
ISO #6	563	351			A MC 63201
ISO #7	563	352			A MC 63202
ISO #8	563	353			A MC 63203
ISO #9	563	354			A MC 63204
ISO #10	563	355			A MC 63205
ISO #11	563	356			A MC 63206
ISO #12	563	357			A MC 63207
ISO #13	563	358			A MC 63208
ISO #14	563	359			A MC 63209
ISO #15	568	502			A MC 63210
ISO #16	568	503			A MC 63211
OTO 3	1237	073			A MC 63216
RJ 16A	1237	075			A MC 63217
DAKOTA #25	445	270			A MC 63222
DAKOTA #26	445	271			A MC 63223
JLM 7	1230	879			A MC 63224
JLM 8	1230	881			A MC 63225
JLM 9	1230	883			A MC 63226
JLM 10	1230	885			A MC 63227
JLM 11	1230	887			A MC 63228
JLM 12	1230	889			A MC 63229
JLM 15	1230	895			A MC 63232
JLM 16	1230	897			A MC 63233
JLM 17	1230	899			A MC 63234
JLM 18	1230	901			A MC 63235
CY-1 (AMENDED)	905	225	1230	903	A MC 63236
CY-2 (AMENDED)	905	225	1230	905	A MC 63237
CY-28	1230	911			A MC 63238
CY-27	1230	909			A MC 63239
CY-26	1230	907			A MC 63240
RJ 25 (AMENDED)	1230	913			A MC 63241
GEO # 93	554	915			A MC 63245
GEO. # 94	554	916			A MC 63246
DAKOTA #23	445	268			A MC 63248
CY-6	905	230			A MC 63249
CY-7	905	231			A MC 63250
CY-8	905	232			A MC 63251
CY-9	905	233			A MC 63252

RECEIVED
 B.L.M. AZ STATE OFFICE
 Aug 23 1954
 9:00 A.M.
 PHOENIX, ARIZONA

EXHIBIT "A" CONTINUED

9:00 A.M.
PHOENIX, ARIZONA

Aug 23 '93

RECEIVED
S.M. AZ STATE OFFICE
SERIAL NO.

NAME OF CLAIM	ORIGINAL RECORDATION		AMENDED RECORDATION		SERIAL NO.
	BOOK	PAGE	BOOK	PAGE	
CY-10	905	234			A MC 63253
CY-11	905	235			A MC 63254
CY-12	905	236			A MC 63255
KEYNOTE	108	189			A MC 62882
MOON ANCHOR	076	374			A MC 62883
BIRD EYE	076	375			A MC 62884
LONGVIEW	050	191	071	025	A MC 62885
NINO	017	007			A MC 62886
QUEEN EXTENSION #1	004	538			A MC 62887
BRUCE #1	608	348			A MC 62888
BRUCE #3	608	350			A MC 62889
R & R #2	608	345			A MC 62890
JOS #5	576	129			A MC 62891
JOS #6	576	130			A MC 62892
CYPRUS NO 1	005	483	025	589	A MC 62893
CYPRUS NO 2	005	484	025	590	A MC 62894
CYPRUS NO 3	005	485	025	591	A MC 62895
CYPRUS NO. 4	013	022	049	525	A MC 62896
CYPRUS NO. 5	013	023	049	526	A MC 62897
CYPRUS NO 6	013	024	049	527	A MC 62898
CYPRUS #7	049	528			A MC 62899
CYPRUS #8	049	529			A MC 62900
CYPRUS #9	049	530			A MC 62901
CYPRUS #10	049	531			A MC 62902
CYPRUS #11	049	532			A MC 62903
CYPRUS #12	049	533			A MC 62904
CYPRUS #13	049	534			A MC 62905
CYPRUS # 14	071	024			A MC 62906
CYPRUS #15	162	190			A MC 62907
L. & W.	015	227			A MC 62908
L. & W. NO.3	015	230			A MC 62909
L. & W. NO. 4	015	231			A MC 62910
L. & W. NO. 5	015	232			A MC 62911
BETA NO. 1	013	546			A MC 62912
BETA NO. 2	013	547	025	588	A MC 62913
BETA NO. 3	013	548			A MC 62914
PLYMOUTH	131	046			A MC 62915
PLYMOUTH EXTENSION	156	246			A MC 62916
VALENCIA	156	248			A MC 62917
R & R #1	608	344			A MC 79981
R & R #3	608	346			A MC 79982
R & R #4	608	347			A MC 79983
BRUCE #2	608	349			A MC 79984

RECEIVED
 P.M. AZ STATE OFFICE
 PAGE 14

Aug 23 '93

9:00 A.M.
 PHOENIX, ARIZONA

EXHIBIT "A" CONTINUED

<u>NAME OF CLAIM</u>	<u>ORIGINAL RECORDATION</u>		<u>AMENDED RECORDATION</u>		<u>SERIAL NO.</u>	
	<u>BOOK</u>	<u>PAGE</u>	<u>BOOK</u>	<u>PAGE</u>		
JOS #1	576	125			A MC	79985
JOS #2	576	126			A MC	79986
JOS #3	576	127	761	181	A MC	79987
JOS #4	576	128			A MC	79988
COMBINE NO. 2	511	463			A MC	79989
L. & W. NO. 1	015	228			A MC	79990
L. & W. NO. 2	015	229			A MC	79991
L. & W. NO. 6	015	233			A MC	79992
L. & W. FRACTION	015	226	761	182	A MC	79993
POSSIBILITIES NO. 1	015	225			A MC	79994



CYPRUS
Minerals Company

Cyprus Minerals Company
9100 East Mineral Circle
Post Office Box 3299
Englewood, Colorado 80155
303-643-5000

CERTIFIED MAIL, RETURN RECEIPT REQUESTED

August 20, 1993

Bureau of Land Management
Arizona State Office
3707 North Seventh Street
Siete Square Building
Phoenix, Arizona 85014

RECEIVED
BLM, AZ STATE OFFICE
Aug 23 '93
9:00 A.M.
PHOENIX, ARIZONA

Holding Fees for Unpatented Mining Claims and Mill Sites
Cyprus Bagdad Copper Corporation

Gentlemen:

Pursuant to the Act of October 5, 1992 (Public Law 102-381, 106 Stat. 1374, 1378-79) and 43 CFR § 3734.1(c), as amended, Cyprus Bagdad Copper Corporation desires to retain/maintain the 597 mining claims/mill sites which are identified on the list attached hereto as Exhibit "A". Also, enclosed is Cyprus' check in the amount of \$119,400.00 (\$200.00 per claim) to cover the required holding fees necessary to retain/maintain the aforementioned claims/sites through the period ending 12:00 noon on September 1, 1994.

Please acknowledge receipt of the above mentioned list of claims/sites and check by dating and signing where indicated below and return one (1) copy of this letter, together with a date and time stamped copy of Exhibit "A", to the attention of the Land Management Department at the above mentioned letterhead address.

Should you have any questions concerning this matter, please do not hesitate to contact me at (303) 643-5188. Thank you for your cooperation and assistance.

Sincerely yours,

P. J. Brady

P. J. Brady
Land Administrator
Land Management Department
Mail Code 254S

Received and acknowledged this _____
day of August, 1993.

By: _____

Title: _____

/pjb

Enclosures



CYPRUS
Minerals Company

Cyprus Minerals Company
9100 East Mineral Circle
Post Office Box 3299
Englewood, Colorado 80155
303-643-5000

CERTIFIED MAIL, RETURN RECEIPT REQUESTED

August 20, 1993

Bureau of Land Management
Arizona State Office
3707 North Seventh Street
Siete Square Building
Phoenix, Arizona 85014

RECEIVED
B.L.M. AZ STATE OFFICE
Aug 23 '93
9:00 A.M.
PHOENIX, ARIZONA

Holding Fees for Unpatented Mining Claims and Mill Sites
Cyprus Bagdad Copper Corporation

Gentlemen:

Pursuant to the Act of October 5, 1992 (Public Law 102-381, 106 Stat. 1374, 1378-79) and 43 CFR § 3734.1(c), as amended, Cyprus Bagdad Copper Corporation desires to retain/maintain the 597 mining claims/mill sites which are identified on the list attached hereto as Exhibit "A". Also, enclosed is Cyprus' check in the amount of \$119,400.00 (\$200.00 per claim) to cover the required holding fees necessary to retain/maintain the aforementioned claims/sites through the period ending 12:00 noon on September 1, 1994.

Please acknowledge receipt of the above mentioned list of claims/sites and check by dating and signing where indicated below and return one (1) copy of this letter, together with a date and time stamped copy of Exhibit "A", to the attention of the Land Management Department at the above mentioned letterhead address.

Should you have any questions concerning this matter, please do not hesitate to contact me at (303) 643-5188. Thank you for your cooperation and assistance.

Sincerely yours,

P. J. Brady

P. J. Brady
Land Administrator
Land Management Department
Mail Code 254S

Received and acknowledged this _____
day of August, 1993.

By: _____

Title: _____

/pjb

Enclosures

UNITED STATES
DEPARTMENT OF THE INTERIOR
BUREAU OF LAND MANAGEMENT

RECEIPT AND ACCOUNTING ADVICE

RS/AZ NO. 2044406
08/23/93

Subject: CLAIM RENTAL FEE 1993 & 1994 (597)

2 71 13 119,400.00

Applicant: CYPRUS MINERALS COMPANY
9100 E. MINERAL CIRCLE
P.O. BOX 3299
ENGLEWOOD, CO 80155

Remitter: SAME - CHECK #01598076
303-643-5000

Assignor:

LEASE MANAGEMENT DATA NEW UPDATE PAYMENT

ORIGINAL SERIAL NO.	ASG.	TYPE	ST.	CTY.	FUND SYMBOL	ACRES/UNITS	RATE
AMC 131683, ET AL							

AMOUNT	ANV. DATE	EXP. DATE	BILL CYC.	S/C	DISTRICT	NEXT BILL	MISC. DATA	U of M	ACTUAL UNITS

ASSIGNMENT SERIAL NO.	ASG.	TYPE	ST.	CTY.	FUND SYMBOL	ACRES/UNITS	RATE

AMOUNT	ANV. DATE	EXP. DATE	BILL CYC.	S/C	DISTRICT	NEXT BILL	MISC. DATA	U of M	ACTUAL UNITS

APPLY REMITTANCE

ACTION	FUND SYMBOL	CTY.	AMOUNT
FILING FEE			
RENTAL			
UNEARNED			
REFUND			
TOTAL			
AMOUNT DUE			

Remarks:

BY:

DATE:

FOR MMS USE ONLY

- Lease in Escrow?
- KGS? Of Interest?
- Auto Escalates? Operating Rights?
- Auto Renew? Operator
- Bond Filed?

BILLEE NUMBER	FOREST REFUGE
OCS SECTION	
CODE	

62882
 79981
 308466
 TD
 Yf

AFFIDAVIT OF LABOR PERFORMED AND IMPROVEMENTS MADE

STATE OF ARIZONA)
) SS
 COUNTY OF YAVAPAI)

Orville T. Owens, being duly sworn, according to law, deposes and says: that he is authorized by CYPRUS BAGDAD COPPER CORPORATION to make this affidavit for it, and the facts set forth hereinunder are known to him to be true and correct, and that he is a citizen of the United States and more than twenty-one years of age and resides in Bagdad (P.O. Box 912), County of Yavapai, State of Arizona, and that he is personally acquainted with the fifty seven (57) contiguous lode mining claims owned by CYPRUS BAGDAD COPPER CORPORATION, all of which are situated in Sections: 17, 18, 19, 20, 29, and 30, Township 14 North, Range 9 West, and Section 24, Township 14 North, Range 10 West (G & SRB & M), Eureka Mining District, Yavapai County, State of Arizona; the names of which, together with the number of the BOOK and the PAGE of recording appear in the office of the County Recorder of Yavapai County, State of Arizona, as follows:

NO.	NAME OF CLAIM	BLM SERIAL NO.	BOOK	PAGE	TOWNSHIP	RANGE	SECTION
1.	Keynote	A MC 62882	108	189	14N	9W	20
2.	Moon Anchor	A MC 62883	76	374	14N	9W	20
3.	Bird Eye	A MC 62884	76	375	14N	9W	20
4.	Longview A	A MC 62885	71	25	14N	9W	30
5.	Nino	A MC 62886	17	7	14N	9W	19
6.	Queen Ext. No. 1	A MC 62887	4	538	14N	9W	20
7.	Bruce No. 1	A MC 62888	608	348	14N	9W	19
8.	Bruce No. 3	A MC 62889	608	350	14N	9W	19
9.	R & R No. 2	A MC 62890	608	345	14N	9W	18
10.	JOS No. 5	A MC 62891	576	129	14N	9W	19
11.	JOS No. 6	A MC 62892	576	130	14N	9W	19
12.	Cyprus No. 1 A	A MC 62893	25	589	14N	9W	20
13.	Cyprus No. 2 A	A MC 62894	25	290	14N	9W	20
14.	Cyprus No. 3 A	A MC 62895	25	591	14N	9W	20
15.	Cyprus No. 4 A	A MC 62896	49	525	14N	9W	19
16.	Cyprus No. 5 A	A MC 62897	49	526	14N	9W	20
17.	Cyprus No. 6 A	A MC 62898	49	527	14N	9W	20
18.	Cyprus No. 7 A	A MC 62899	49	528	14N	9W	19
19.	Cyprus No. 8 A	A MC 62900	49	529	14N	9W	19
20.	Cyprus No. 9	A MC 62901	49	530	14N	9W	19
21.	Cyprus No. 10	A MC 62902	49	531	14N	9W	30
22.	Cyprus No. 11	A MC 62903	49	532	14N	9W	19
23.	Cyprus No. 12	A MC 62904	49	533	14N	9W	19
24.	Cyprus No. 13	A MC 62905	49	534	14N	9W	19
25.	Cyprus No. 14	A MC 62906	71	24	14N	9W	20
26.	Cyprus No. 15	A MC 62907	162	190	14N	9W	18
27.	L & W	A MC 62908	15	227	14N	9W	19
28.	L & W No. 3	A MC 62909	15	230	14N	9W	19
29.	L & W No. 4	A MC 62910	15	231	14N	9W	19
30.	L & W No. 5	A MC 62911	15	232	14N	9W	19
31.	Beta No. 1	A MC 62912	13	546	14N	9W	30
32.	Beta No. 2 A	A MC 62913	25	588	14N	9W	30
33.	Beta No. 3	A MC 62914	13	548	14N	9W	30
34.	Plymouth	A MC 62915	131	46	14N	9W	20
35.	Plymouth Ext.	A MC 62916	156	246	14N	9W	20
36.	Valencia	A MC 62917	156	248	14N	9W	17

A = Amended

RECEIVED
 STATE OFFICE
 NOV 19 1927
 9:00 A.M.
 PHOENIX, ARIZONA

36

Page 1 of 2

BOOK 2550 PAGE 124

57

NO.	NAME OF CLAIM	BLM SERIAL NO.	BOOK	PAGE	TOWNSHIP	RANGE	SECTION
36.	Valencia	A MC 62917	156	248	14N	9W	19
37.	R & R #1	A MC 79981	608	344	14N	9W	19
38.	R & R #3	A MC 79982	608	346	14N	9W	19
39.	R & R #4	A MC 79983	608	347	14N	9W	19
40.	Bruce #2	A MC 79984	608	349	14N	9W	19
41.	JOS #1	A MC 79985	576	125	14N	9W	19
42.	JOS #2	A MC 79986	576	126	14N	9W	19
43.	JOS #3 A	A MC 79987	761	181	14N	9W	19
44.	JOS #4	A MC 79988	576	128	14N	9W	19
45.	Combine No. 2	A MC 79989	511	463	14N	9W	18
46.	L & W No. 1	A MC 79990	15	228	14N	9W	19
47.	L & W No. 2	A MC 79991	15	229	14N	9W	19
48.	L & W No. 6	A MC 79992	15	233	14N	9W	19
49.	L & W Fraction	A MC 79993	761	182	14N	9W	19
50.	Possibilities #1	A MC 79994	15	225	14N	9W	19
51.	FSM 1	A MC 308466	2297	161	14N	9W	20
52.	FSM 2	A MC 308467	2297	163	14N	9W	20
53.	FSM 3	A MC 308468	2297	165	14N	9W	20
54.	FSM 4	A MC 308469	2297	167	14N	9W	20
55.	FSM 5	A MC 308470	2297	169	14N	9W	29
56.	FSM 6	A MC 308471	2297	171	14N	9W	29
57.	FSM 7	A MC 308472	2297	173	14N	9W	29

21

That between the first day of September 1991, and the thirty-first day of August, 1992, not less than FIVE THOUSAND SEVEN HUNDRED DOLLARS (\$5,700.00) worth of work and improvements were done and performed, but not including location work for said claims, by and at the expense of CYPRUS BAGDAD COPPER CORPORATION, owner of the hereinabove named claims for the purpose of complying with the laws of the United States pertaining to assessment of annual work, and Boyles Brothers Drilling Company (contractor), Chris Schmitz, Orville T. Owens, and others were the men employed by the hereinabove named CYPRUS BAGDAD COPPER CORPORATION who labored upon said claims, did such work and improvements, the same being as follows, to wit:

CQ1-92 exploration drill hole for a total of 345 feet.

The cost of the hereinabove work and improvements exceeded SIX THOUSAND and SEVENTEEN DOLLARS (\$6,017.00) and being apportioned towards each of the lode mining claims within hereinabove named contiguous group of mining claims, since the prementioned work was done with the expressed intent of supplying geological, structural, and mineralogical information pertaining to the improvements and benefit of all of the hereinabove named lode mining claims.

Orville T. Owens
Orville T. Owens

Subscribed and sworn to before me this 26 day of October 1992.

SEAL

Barbara Weatherhead
Notary Public

My Commission Expires:
My Commission Expires May 6, 1994

PHOENIX, ARIZONA
9:00 A.M.

Page 2 of 2

NOV 19 1992

BOOK 2550 PAGE 125

RECEIVED
BLM, AZ STATE OFFICE

When recorded, mail to:

Cypress BAGDAD
COPPER CORP.
P.O. Box 245
BAGDAD, AZ 86321

INDEXED &
MICROFILMED



INSTRUMENT # 9246566
OF PUBLIC RECORDS OF
YAVAPAI COUNTY
FATSY C. JENNEY

REQUEST OF:

CYPRUS BAGDAD COPPER CORP
DATE: 10/28/92 TIME: 11:15
FEE: 5.00 SC: 4.00 PT: 1.00
BOOK 2550 PAGE 123 PAGES: 003

ATN O.T. OWENS

CAPTION HEADING: AFFIDAVIT OF PERFORMANCE OF ANNUAL ASSESSMENT
WORK

5
1
1
1
1
15

DO NOT REMOVE

THIS IS PART OF THE OFFICIAL DOCUMENT

PHOENIX, ARIZONA
9:00 A.M.

NOV 19 1992

RECEIVED
BLM, AZ STATE OFFICE

BOOK 2550 PAGE 123

(THIS FORM FOR RECORDER'S USE ONLY)

Cyprus Bagdad Copper Corporation

Post Office Box 245
Bagdad, Arizona 86321
Telephone (602) 633-2241

November 16, 1992

Bureau of Land Management
P.O. Box 16563
Phoenix, Arizona 85011

**Re: (4) AFFIDAVITS OF LABOR AND IMPROVEMENTS
(1) NOTICE OF INTENTION TO HOLD MILL SITES**

Dear Sirs,

The enclosed documents for recordation are for the 1991 and 1992 assessment year. Also enclosed is a check in the amount of \$2,985.00 ; recording fees for 597 unpatented claims. Please return the original affidavits to my attention at:

O.T. Owens
Cyprus Bagdad Copper Corporation
P.O. Box 245
Bagdad, Arizona 86321

Sincerely,
Cyprus Bagdad Copper Corporation

O. J. Owens

O.T. Owens
Land Management Engineer

Enclosures

PHOENIX, ARIZONA
9:00 A.M.

NOV 19 1992

RECEIVED
BLM, AZ STATE OFFICE

CYPRUS

UNITED STATES
DEPARTMENT OF THE INTERIOR
BUREAU OF LAND MANAGEMENT

RECEIPT AND ACCOUNTING ADVICE

NO. 1950765 04

CP/AZ 11/19/92

Subject: AFFIDAVITS OF ASSESSMENT WORK (397) 2 9 12 2,985.00

Applicant:

CYPRESS BAGDAD COPPER CO
BOX 245
BAGDAD, AZ 86321

Remitter: SAME - CK #01437374

OK *ey*

Assignor:

LEASE MANAGEMENT DATA NEW UPDATE PAYMENT

ORIGINAL SERIAL NO.	ASG.	TYPE	ST.	CTY.	FUND SYMBOL	ACRES/UNITS	RATE
AMC 62882, ET AL							

AMOUNT	ANV. DATE	EXP. DATE	BILL CYC.	S/C	DISTRICT	NEXT BILL	MISC. DATA	U of M	ACTUAL UNITS

ASSIGNMENT SERIAL NO.	ASG.	TYPE	ST.	CTY.	FUND SYMBOL	ACRES/UNITS	RATE

AMOUNT	ANV. DATE	EXP. DATE	BILL CYC.	S/C	DISTRICT	NEXT BILL	MISC. DATA	U of M	ACTUAL UNITS

APPLY REMITTANCE			
ACTION	FUND SYMBOL	CTY.	AMOUNT
FILING FEE			
RENTAL			
UNEARNED			
REFUND			
TOTAL			
AMOUNT DUE			

Remarks:

ACK - CP
BY: _____

DATE: _____

- Lease in Escrow?
- KGS? Of Interest?
- Auto Escalates? Operating Rights?
- Auto Renew? Operator
- Bond Filed?

FOR MMS USE ONLY	
BILLEE NUMBER	FOREST REFUGE
OCS SECTION CODE	

CASE FOLDER COPY

RUSH

INDEXED & MICROFILMED

RECORDED YAVAPAI COUNTY ARIZONA

INSTRUMENT # 9139838
 OFFICIAL RECORDS OF
 YAVAPAI COUNTY
 PATSY C. JENNEY
 REQUEST OF:
 CYPRUS BAGDAD COPPER CORP.
 DATE: 10/17/91 TIME: 14:45
 FEE: 5.00 SC: 4.00 PT:
 BOOK 2410 PAGE 011 PAGES: 002

GR	FEE
	\$5
MAP	\$4
	\$5
PCL	\$1
	\$14

AFFIDAVIT OF LABOR PERFORMED AND IMPROVEMENTS MADE

62882
 79981
 308466
 SP
 eji

STATE OF ARIZONA)
) SS
 COUNTY OF YAVAPAI)

ville T. Owens, being first duly sworn according to law, deposes and says: that he is authorized by CYPRUS BAGDAD COPPER CORPORATION to make this affidavit for it, and the facts set forth hereinunder are known to him to be true and correct, and that he is a citizen of the United States and more than twenty-one years of age and resides in Bagdad (P.O. Box 912), County of Yavapai, State of Arizona, and that he is personally acquainted with the fifty seven (57) contiguous lode mining claims owned by CYPRUS BAGDAD COPPER CORPORATION, all of which are situated in Sections: 17, 18, 19, 20, 29, and 30, Township 14 North, Range 9 West, and Section 24, Township 14 North, Range 10 West (G & SRB & M), Eureka Mining District, Yavapai County, State of Arizona, the names of which, together with the number of the BOOK and the PAGE of recording, appear in the office of the County Recorder of Yavapai County, State of Arizona, as follows:

NAME OF CLAIM	BLM SERIAL NO.	BOOK	PAGE	TOWNSHIP	RANGE	SECTION
Keynote ✓	A MC 62882	108	189	14N	9W	20
Moon Anchor ✓	A MC 62883	76	374	14N	9W	20
Bird Eye ✓	A MC 62884	76	375	14N	9W	20
Longview A ✓	A MC 62885	71	25	14N	9W	30
Nino ✓	A MC 62886	17	7	14N	9W	19
Queen Ext. No.1 ✓	A MC 62887	4	538	14N	9W	20
Bruce No.1 ✓	A MC 62888	608	348	14N	9W	19
Bruce No.3 ✓	A MC 62889	608	350	14N	9W	19
R & R No.2 ✓	A MC 62890	608	345	14N	9W	18
JOS No.5 ✓	A MC 62891	576	129	14N	9W	19
JOS No.6 ✓	A MC 62892	576	130	14N	9W	19
Cyprus No.1 A ✓	A MC 62893	25	589	14N	9W	20
Cyprus No.2 A ✓	A MC 62894	25	290	14N	9W	20
Cyprus No.3 A ✓	A MC 62895	25	591	14N	9W	20
Cyprus No.4 A ✓	A MC 62896	49	525	14N	9W	19
Cyprus No.5 A ✓	A MC 62897	49	526	14N	9W	20
Cyprus No.6 A ✓	A MC 62898	49	527	14N	9W	20
Cyprus No.7 A ✓	A MC 62899	49	528	14N	9W	19
Cyprus No.8 A ✓	A MC 62900	49	529	14N	9W	19
Cyprus No.9 ✓	A MC 62901	49	530	14N	9W	19
Cyprus No.10 ✓	A MC 62902	49	531	14N	9W	30
Cyprus No.11 ✓	A MC 62903	49	532	14N	9W	19
Cyprus No.12 ✓	A MC 62904	49	533	14N	9W	19
Cyprus No.13 ✓	A MC 62905	49	534	14N	9W	19
Cyprus No.14 ✓	A MC 62906	71	24	14N	9W	20
Cyprus No.15 ✓	A MC 62907	162	190	14N	9W	18
L & W ✓	A MC 62908	15	227	14N	9W	19
L & W No.3 ✓	A MC 62909	15	230	14N	9W	19
L & W No.4 ✓	A MC 62910	15	231	14N	9W	19
L & W No.5 ✓	A MC 62911	15	232	14N	9W	19
Beta No.1 ✓	A MC 62912	13	546	14N	9W	30
Beta No.2 A ✓	A MC 62913	25	588	14N	9W	30
Beta No.3 ✓	A MC 62914	13	548	14N	9W	30
Plymouth ✓	A MC 62915	131	46	14N	9W	20
Plymouth Ext. ✓	A MC 62916	156	246	14N	9W	20
Valencia ✓	A MC 62917	156	248	14N	9W	17

= Amended 16. 1E 100

RECEIVED BLM AZ STATE OFFICE

36

D. NAME OF CLAIM BLM SERIAL NO. BOOK PAGE TOWNSHIP RANGE SECTION

7. R & R #1	A MC 79981	608	344	14N	9W	19
8. R & R #3	A MC 79982	608	346	14N	9W	19
9. R & R #4	A MC 79983	608	347	14N	9W	19
0. Bruce #2	A MC 79984	608	349	14N	9W	19
1. JOS #1	A MC 79985	576	125	14N	9W	19
2. JOS #2	A MC 79986	576	126	14N	9W	19
3. JOS #3 A	A MC 79987	761	181	14N	9W	19
4. JOS #4	A MC 79988	576	128	14N	9W	19
5. Combine No. 2	A MC 79989	511	463	14N	9W	18
6. L & W No. 1	A MC 79990	15	228	14N	9W	19
7. L & W No. 2	A MC 79991	15	229	14N	9W	19
3. L & W No. 6	A MC 79992	15	233	14N	9W	19
7. L & W Fraction	A MC 79993	761	182	14N	9W	19
0. Possibilities #1	A MC 79994	15	225	14N	9W	19
1. FSM 1	A MC 308466	2297	161	14N	9W	20
2. FSM 2	A MC 308467	2297	163	14N	9W	20
3. FSM 3	A MC 308468	2297	165	14N	9W	20
4. FSM 4	A MC 308469	2297	167	14N	9W	20
5. FSM 5	A MC 308470	2297	169	14N	9W	29
6. FSM 6	A MC 308471	2297	171	14N	9W	29
7. FSM 7	A MC 308472	2297	173	14N	9W	29

(21)

at between the first day of September, 1990, and the thirty-first day of August, 1991, not less than FIVE THOUSAND SEVEN HUNDRED DOLLARS (\$5,700.00) worth of work and improvements were done and performed, but not including location work for said claims, by and at the expense of CYPRUS BAGDAD COPPER CORPORATION, owner of the hereinabove named claims for the purpose of complying with the laws of the United States pertaining to assessment of annual work, and Lang Exploratory Drilling (contractor), J.M. Blacet, Orville T. Owens, and others were the men employed by the hereinabove named CYPRUS BAGDAD COPPER CORPORATION, who labored upon said claims, did such work and improvements, the same being as follows, to wit:

Nine exploration drill holes for a total of 3,350 feet.

The cost of the hereinabove work and improvements exceeded TWENTY THREE THOUSAND TWO HUNDRED DOLLARS (\$23,200.00) and being apportioned towards each of the lode mining claims within hereinabove named contiguous group of mining claims, since the prementioned work was done with the expressed intent of supplying geological, structural, and mineralogical information pertaining to the improvements and benefit of all of the hereinabove named lode mining claims.

Orville T. Owens
Orville T. Owens

described and sworn to before me this 15th day

October, 1991.

Paqui Nelson
Notary Public
Paqui Nelson

Commission Expires July 26, 1994



16. 13 190

Page 2 of 2

RECEIVED
BLM AZ STATE OFFICE

BOOK **2410** PAGE **12**

AFFIDAVIT OF LABOR PERFORMED AND IMPROVEMENTS MADE

STATE OF ARIZONA)
) SS
 COUNTY OF YAVAPAI)

62882
 7998156
 [Handwritten initials]

RECEIVED
 D.L.M. AZ STATE OFFICE
 DEC 04 1990

BK	FEE
	\$
MAP	\$4
PCL	\$5
	\$1
	\$15

Orville T. Owens, being first duly sworn according to law, deposes and says: that he is authorized by CYPRUS BAGDAD COPPER CORPORATION to make this affidavit for it, and the facts set forth hereinunder are known to him to be true and correct, and that he is a citizen of the United States and more than twenty-one years of age and resides in Bagdad (P. O. Box 912), County of Yavapai, State of Arizona, and that he is personally acquainted with the fifty (50) contiguous lode mining claims owned by CYPRUS BAGDAD COPPER CORPORATION, all of which are situated in Sections: 17, 18, 19, 20, 29, and 30, Township 14 North, Range 9 West, and Section 24, Township 14 North, Range 10 West (G & SRB & M), Eureka Mining District, Yavapai County, State of Arizona, the names of which, together with the number of the BOOK and the PAGE of recording, appear in the office of the County Recorder of Yavapai County, State of Arizona, as follows:

NO.	NAME OF CLAIM	BLM SERIAL NO.	BOOK	PAGE	TOWNSHIP	RANGE	SECTION
1.	Keynote	A MC 62882	108	189	14N	9W	20
2.	Moon Anchor	A MC 62883	76	374	14N	9W	20
3.	Bird Eye	A MC 62884	76	375	14N	9W	20
4.	Longview A	A MC 62885	71	25	14N	9W	30
5.	Nino	A MC 62886	17	7	14N	9W	19
6.	Queen Ext. No.1	A MC 62887	4	538	14N	9W	20
7.	Bruce No. 1	A MC 62888	608	348	14N	9W	19
8.	Bruce No. 3	A MC 62889	608	350	14N	9W	19
9.	R & R No. 2	A MC 62890	608	345	14N	9W	18
10.	JOS No. 5	A MC 62891	576	129	14N	9W	19
11.	JOS No. 6	A MC 62892	576	130	14N	9W	19
12.	Cyprus No. 1 A	A MC 62893	25	589	14N	9W	20
13.	Cyprus No. 2 A	A MC 62894	25	590	14N	9W	20
14.	Cyprus No. 3 A	A MC 62895	25	591	14N	9W	20
15.	Cyprus No. 4 A	A MC 62896	49	525	14N	9W	19
16.	Cyprus No. 5 A	A MC 62897	49	526	14N	9W	20
17.	Cyprus No. 6 A	A MC 62898	49	527	14N	9W	20
18.	Cyprus No. 7	A MC 62899	49	528	14N	9W	19
19.	Cyprus No. 8	A MC 62900	49	529	14N	9W	19
20.	Cyprus No. 9	A MC 62901	49	530	14N	9W	19
21.	Cyprus No. 10	A MC 62902	49	531	14N	9W	30
22.	Cyprus No. 11	A MC 62903	49	532	14N	9W	19
23.	Cyprus No. 12	A MC 62904	49	533	14N	9W	19
24.	Cyprus No. 13	A MC 62905	49	534	14N	9W	19
25.	Cyprus No. 14	A MC 62906	71	24	14N	9W	20
26.	Cyprus No. 15	A MC 62907	162	190	14N	9W	18
27.	L & W	A MC 62908	15	227	14N	9W	19
28.	L & W No. 3	A MC 62909	15	230	14N	9W	19
29.	L & W No. 4	A MC 62910	15	231	14N	9W	19
30.	L & W No. 5	A MC 62911	15	232	14N	9W	19
31.	Beta No. 1	A MC 62912	13	546	14N	9W	30
32.	Beta No. 2 A	A MC 62913	25	588	14N	9W	30
33.	Beta No. 3	A MC 62914	13	548	14N	9W	30
34.	Plymouth	A MC 62915	131	46	14N	9W	20
35.	Plymouth Ext.	A MC 62916	156	246	14N	9W	20
36.	Valencia	A MC 62917	156	248	14N	9W	17

INDEXED & MICROFILMED

A = Amended


RECEIVED
 D.L.M. AZ STATE OFFICE

Page 1 of 2

DEC 04 1990

7:45 A.M.
 PHOENIX, ARIZONA BOOK 2307 PAGE 156

Fee Recd [Handwritten]



INSTRUMENT # 9044611
 OFFICIAL RECORDS OF
 YAVAPAI COUNTY
 PATSY C. JENNEY
 REQUEST OF:
 CYPRUS BAGDAD COPPER CORP
 DATE: 11/19/90 TIME: 11:40
 FEE: 5.00 SC: 4.00 PT: 1.00
 BOOK 2307 PAGE 156 PAGES: 002

DEC 04 1990

7:45 A.M.
 PHOENIX, ARIZONA

NO.	NAME OF CLAIM	BLM SERIAL NO.	BOOK	PAGE	TOWNSHIP	RANGE	SECTION
37.	R & R #1	A MC 79981	608	344	14N	9W	19
38.	R & R #3	A MC 79982	608	346	14N	9W	19
39.	R & R #4	A MC 79983	608	347	14N	9W	19
40.	Bruce #2	A MC 79984	608	349	14N	9W	19
41.	JOS #1	A MC 79985	576	125	14N	9W	19
42.	JOS #2	A MC 79986	576	126	14N	9W	19
43.	JOS #3 A	A MC 79987	761	181	14N	9W	19
44.	JOS #4	A MC 79988	576	128	14N	9W	19
45.	Combine No. 2	A MC 79989	511	463	14N	9W	18
46.	L & W No. 1	A MC 79990	15	228	14N	9W	19
47.	L & W No. 2	A MC 79991	15	229	14N	9W	19
48.	L & W No. 6	A MC 79992	15	233	14N	9W	19
49.	L & W Fraction	A MC 79993	761	182	14N	9W	19
50.	Possibilities #1	A MC 79994	15	225	14N	9W	19

That between the first day of September, 1989, and the thirty-first day of August, 1990, not less than FIVE THOUSAND DOLLARS (\$5,000.00) worth of work and improvements were done and performed, but not including location work for said claims, by and at the expense of CYPRUS BAGDAD COPPER CORPORATION, owner of the hereinabove named claims for the purpose of complying with the laws of the United States pertaining to assessment of annual work, and Muncy Drilling Company, Inc. (contractor), P. M. Blacet, Orville T. Owens, and others were the men employed by the hereinabove named CYPRUS BAGDAD COPPER CORPORATION, who labored upon said claims, did such work and improvements, the same being as follows, to wit:

A diamond drill hole, B-1-89, drilled a total depth of 382 feet, along with dozer and grader work.

The cost of the hereinabove work and improvements exceeded SEVEN THOUSAND FIVE HUNDRED THIRTY DOLLARS (\$7,530.00) and being apportioned towards each of the lode mining claims within hereinabove named contiguous group of mining claims, since the prementioned work was done with the expressed intent of supplying geological, structural, and mineralogical information pertaining to the improvements and benefit of all of the hereinabove named lode mining claims.

Orville T. Owens
 Orville T. Owens

Subscribed and sworn to before me this 16th day
 of NOVEMBER, 1990.

SEAL

Jack D. McBride
 Notary Public

My Commission Expires August 11, 1994

NO.	NAME OF CLAIM	BLM SERIAL NO.	BOOK	PAGE	TOWNSHIP	RANGE	SECTION
37.	R & R #1	A MC 79981	608	344	14N	9W	19
38.	R & R #3	A MC 79982	608	346	14N	9W	19
39.	R & R #4	A MC 79983	608	347	14N	9W	19
40.	Bruce #2	A MC 79984	608	349	14N	9W	19
41.	JOS #1	A MC 79985	576	125	14N	9W	19
42.	JOS #2	A MC 79986	576	126	14N	9W	19
43.	JOS #3 A	A MC 79987	761	181	14N	9W	19
44.	JOS #4	A MC 79988	576	128	14N	9W	19
45.	Combine No. 2	A MC 79989	511	463	14N	9W	18
46.	L & W No. 1	A MC 79990	15	228	14N	9W	19
47.	L & W No. 2	A MC 79991	15	229	14N	9W	19
48.	L & W No. 6	A MC 79992	15	233	14N	9W	19
49.	L & W Fraction	A MC 79993	761	182	14N	9W	19
50.	Possibilities #1	A MC 79994	15	225	14N	9W	19

That between the first day of September, 1988, and the thirty-first day of August, 1989, not less than FIVE THOUSAND DOLLARS (\$5,000.00) worth of work and improvements were done and performed, but not including location work for said claims, by and at the expense of CYPRUS BAGDAD COPPER CORPORATION, owner of the hereinabove named claims for the purpose of complying with the laws of the United States pertaining to assessment of annual work, and Muncy Drilling Company, Inc. (contractor), P. M. Blacet, Orville T. Owens, and others were the men employed by the hereinabove named CYPRUS BAGDAD COPPER CORPORATION, who labored upon said claims, did such work and improvements, the same being as follows, to wit:

A diamond drill hole, B-1-89, drilled to a total depth of 364 feet, along with dozer and grader work.

The cost of the hereinabove work and improvements exceeded SEVEN THOUSAND, THREE HUNDRED FIFTY-ONE DOLLARS (\$7,351.00) and being apportioned towards each of the lode mining claims within hereinabove named contiguous group of mining claims, since the prementioned work was done with the expressed intent of supplying geological, structural, and mineralogical information pertaining to the improvements and benefit of all of the hereinabove named lode mining claims.

Orville T. Owens
Orville T. Owens

Subscribed and sworn to before me this 9th day
of OCTOBER, 1989.

SEAL

Clark D. McEwen
Notary Public

My Commission Expires AUGUST 11, 1990.

RECEIVED
B.L.M. AZ STATE OFFICE

Page 2 of 2

BOOK 2193 PAGE 760

NOV 14 1989

7:45 A.M.
PHOENIX, ARIZONA

62882
79981
JW

PUSH

AFFIDAVIT OF LABOR PERFORMED AND IMPROVEMENTS MADE

STATE OF ARIZONA)
) SS
COUNTY OF YAVAPAI)

\$	0	1	P.	4	Cc	5	St
Bk		Map			Pcl		

Orville T. Owens, being first duly sworn according to law, deposes and says: that he is authorized by CYPRUS BAGDAD COPPER CORPORATION to make this affidavit for it, and the facts set forth hereinunder are known to him to be true and correct, and that he is a citizen of the United States and more than twenty-one years of age and resides in Bagdad (P. O. Box 912), County of Yavapai, State of Arizona, and that he is personally acquainted with the fifty (50) contiguous lode mining claims owned by CYPRUS BAGDAD COPPER CORPORATION, all of which are situated in Sections: 17, 18, 19, 20, 29, and 30, Township 14 North, Range 9 West, and Section 24, Township 14 North, Range 10 West (G & SRB & M), Eureka Mining District, Yavapai County, State of Arizona, the names of which, together with the number of the BOOK and the PAGE of recording, appear in the office of the County Recorder of Yavapai County, State of Arizona, as follows:

NO.	NAME OF CLAIM	BLM SERIAL NO.	BOOK	PAGE	TOWNSHIP	RANGE	SECTION
1.	Keynote	A MC 62882	108	189	14N	9W	20
2.	Moon Anchor	A MC 62883	76	374	14N	9W	20
3.	Bird Eye	A MC 62884	76	375	14N	9W	20
4.	Longview A	A MC 62885	71	25	14N	9W	30
5.	Nino	A MC 62886	17	7	14N	9W	19
6.	Queen Ext. No. 1	A MC 62887	4	538	14N	9W	20
7.	Bruce No. 1	A MC 62888	608	348	14N	9W	19
8.	Bruce No. 3	A MC 62889	608	350	14N	9W	19
9.	R & R No. 2	A MC 62890	608	345	14N	9W	18
10.	JOS No. 5	A MC 62891	576	129	14N	9W	19
11.	JOS No. 6	A MC 62892	576	130	14N	9W	19
12.	Cyprus No. 1 A	A MC 62893	25	589	14N	9W	20
13.	Cyprus No. 2 A	A MC 62894	25	590	14N	9W	20
14.	Cyprus No. 3 A	A MC 62895	25	591	14N	9W	20
15.	Cyprus No. 4 A	A MC 62896	49	525	14N	9W	19
16.	Cyprus No. 5 A	A MC 62897	49	526	14N	9W	20
17.	Cyprus No. 6 A	A MC 62898	49	527	14N	9W	20
18.	Cyprus No. 7	A MC 62899	49	528	14N	9W	19
19.	Cyprus No. 8	A MC 62900	49	529	14N	9W	19
20.	Cyprus No. 9	A MC 62901	49	530	14N	9W	19
21.	Cyprus No. 10	A MC 62902	49	531	14N	9W	30
22.	Cyprus No. 11	A MC 62903	49	532	14N	9W	19
23.	Cyprus No. 12	A MC 62904	49	533	14N	9W	19
24.	Cyprus No. 13	A MC 62905	49	534	14N	9W	19
25.	Cyprus No. 14	A MC 62906	71	24	14N	9W	20
26.	Cyprus No. 15	A MC 62907	162	190	14N	9W	18
27.	L & W	A MC 62908	15	227	14N	9W	19
28.	L & W No. 3	A MC 62909	15	230	14N	9W	19
29.	L & W No. 4	A MC 62910	15	231	14N	9W	19
30.	L & W No. 5	A MC 62911	15	232	14N	9W	19
31.	Beta No. 1	A MC 62912	13	546	14N	9W	30
32.	Beta No. 2 A	A MC 62913	25	588	14N	9W	30
33.	Beta No. 3	A MC 62914	13	548	14N	9W	30
34.	Plymouth	A MC 62915	131	46	14N	9W	20
35.	Plymouth Ext.	A MC 62916	156	246	14N	9W	20
36.	Valencia	A MC 62917	156	248	14N	9W	17

A = Amended

RECEIVED
B.L.M. AZ STATE OFFICE

NOV 21 1988
7:45 A.M.
PHOENIX, ARIZONA

BOOK 2097 PAGE 45

62882-62917

RECORDER YAVAPAI COUNTY ARIZONA

INSTRUMENT # 8842259
OFFICIAL RECORDS OF
YAVAPAI COUNTY
PATSY C. JENNEY
REQUEST OF:
CYPRESS BAGDAD COPPER CO
DATE: 11/15/88 TIME: 10:30
FEE: 5.00
BOOK 2097 PAGE 045 PAGES: 002

NO.	NAME OF CLAIM	BLM SERIAL NO.	BOOK	PAGE	TOWNSHIP	RANGE	SECTION
37.	R & R #1	A MC 79981	608	344	14N	9W	19
38.	R & R #3	A MC 79982	608	346	14N	9W	19
39.	R & R #4	A MC 79983	608	347	14N	9W	19
40.	Bruce #2	A MC 79984	608	349	14N	9W	19
41.	JOS #1	A MC 79985	576	125	14N	9W	19
42.	JOS #2	A MC 79986	576	126	14N	9W	19
43.	JOS #3 A	A MC 79987	761	181	14N	9W	19
44.	JOS #4	A MC 79988	576	128	14N	9W	19
45.	Combine No. 2	A MC 79989	511	463	14N	9W	18
46.	L & W No. 1	A MC 79990	15	228	14N	9W	19
47.	L & W No. 2	A MC 79991	15	229	14N	9W	19
48.	L & W No. 6	A MC 79992	15	233	14N	9W	19
49.	L & W Fraction	A MC 79993	761	182	14N	9W	19
50.	Possibilities #1	A MC 79994	15	225	14N	9W	19

79981-79994

That between the first day of September, 1987, and the thirty-first day of August, 1988, not less than FIVE THOUSAND DOLLARS (\$5,000.00) worth of work and improvements were done and performed, but not including location work for said claims, by and at the expense of CYPRUS BAGDAD COPPER CORPORATION, owner of the hereinabove named claims for the purpose of complying with the laws of the United States pertaining to assessment of annual work, and Muncy Drilling Company, Inc. (contractor), P. M. Blacet, Orville T. Owens, and others were the men employed by the hereinabove named CYPRUS BAGDAD COPPER CORPORATION, who labored upon said claims, did such work and improvements, the same being as follows, to wit:

A diamond drill hole, B-13-87, drilled to a total depth of 247 feet, along with dozer and grader work.

The cost of the hereinabove work and improvements exceeded FIVE THOUSAND DOLLARS (\$5,000.00) and being apportioned towards each of the lode mining claims within hereinabove named contiguous group of mining claims, since the prementioned work was done with the expressed intent of supplying geological, structural, and mineralogical information pertaining to the improvements and benefit of all of the hereinabove named lode mining claims.

Orville T. Owens
Orville T. Owens

Subscribed and sworn to before me this 11th day
of November, 1988.

Pamela S. Parker
Notary Public

My Commission Expires January 3, 1992

RUSH



INSTRUMENT # 8740287
 OFFICIAL RECORDS OF
 YAVAPAI COUNTY
 PATSY C. JENNEY
 REQUEST OF:
 CYPRUS BAGDAD COPPER CO
 DATE: 10/08/87 TIME: 15:05
 FEE: 5.00
 BOOK 1980 PAGE 608 PAGES: 002

AFFIDAVIT OF LABOR PERFORMED AND IMPROVEMENTS MADE

INDEXED & MICROFILMED

STATE OF ARIZONA)
) SS
 COUNTY OF YAVAPAI)

\$	P 4	Co 5	St
bk	Map	Pcl	

62882
 79981
 E

Orville T. Owens, being first duly sworn according to law, deposes and says: that he is authorized by CYPRUS MINES CORPORATION to make this affidavit for it, and the facts set forth hereinunder are known to him to be true and correct, and that he is a citizen of the United States and more than twenty-one years of age and resides in Bagdad (P. O. Box 912), County of Yavapai, State of Arizona, and that he is personally acquainted with the fifty (50) contiguous lode mining claims owned by CYPRUS MINES CORPORATION, all of which are situated in Sections: 17, 18, 19, 20, 29, and 30, Township 14 North, Range 9 West, and Section 24, Township 14 North, Range 10 West (G & SRB & M), Eureka Mining District, Yavapai County, State of Arizona, the names of which, together with the number of the BOOK and the PAGE of recording, appear in the office of the County Recorder of Yavapai County, State of Arizona, as follows:

NO.	NAME OF CLAIM	BLM SERIAL NO.	BOOK	PAGE	TOWNSHIP	RANGE	SECTION
1.	Keynote	A MC 62882.	108	189	14N	9W	20
2.	Moon Anchor	A MC 62883.	76	374	14N	9W	20
3.	Bird Eye	A MC 62884.	76	375	14N	9W	20
4.	Longview A	A MC 62885.	71	25	14N	9W	30
5.	Nino	A MC 62886.	17	7	14N	9W	19
6.	Queen Ext. No. 1	A MC 62887.	4	538	14N	9W	20
7.	Bruce No. 1	A MC 62888.	608	348	14N	9W	19
8.	Bruce No. 3	A MC 62889.	608	350	14N	9W	19
9.	R & R No. 2	A MC 62890.	608	345	14N	9W	18
10.	JOS No. 5	A MC 62891.	576	129	14N	9W	19
11.	JOS No. 6	A MC 62892.	576	130	14N	9W	19
12.	Cyprus No. 1 A	A MC 62893.	25	589	14N	9W	20
13.	Cyprus No. 2 A	A MC 62894.	25	590	14N	9W	20
14.	Cyprus No. 3 A	A MC 62895.	25	591	14N	9W	20
15.	Cyprus No. 4 A	A MC 62896.	49	525	14N	9W	19
16.	Cyprus No. 5 A	A MC 62897.	49	526	14N	9W	20
17.	Cyprus No. 6 A	A MC 62898.	49	527	14N	9W	20
18.	Cyprus No. 7	A MC 62899.	49	528	14N	9W	19
19.	Cyprus No. 8	A MC 62900.	49	529	14N	9W	19
20.	Cyprus No. 9	A MC 62901.	49	530	14N	9W	19
21.	Cyprus No. 10	A MC 62902.	49	531	14N	9W	30
22.	Cyprus No. 11	A MC 62903.	49	532	14N	9W	19
23.	Cyprus No. 12	A MC 62904.	49	533	14N	9W	19
24.	Cyprus No. 13	A MC 62905.	49	534	14N	9W	19
25.	Cyprus No. 14	A MC 62906.	71	24	14N	9W	20
26.	Cyprus No. 15	A MC 62907.	162	190	14N	9W	18
27.	L & W	A MC 62908.	15	227	14N	9W	19
28.	L & W No. 3	A MC 62909.	15	230	14N	9W	19
29.	L & W No. 4	A MC 62910.	15	231	14N	9W	19
30.	L & W No. 5	A MC 62911.	15	232	14N	9W	19
31.	Beta No. 1	A MC 62912.	13	546	14N	9W	30
32.	Beta No. 2 A	A MC 62913.	25	588	14N	9W	30
33.	Beta No. 3	A MC 62914.	13	548	14N	9W	30
34.	Plymouth	A MC 62915.	131	46	14N	9W	20
35.	Plymouth Ext.	A MC 62916.	156	246	14N	9W	20
36.	Valencia	A MC 62917.	156	248	14N	9W	17

RECEIVED

B.L.M. AZ STATE OFFICE

A = Amended

OCT 21 1987

7:45 A.M.
PHOENIX, ARIZONA

NO.	NAME OF CLAIM	BLM SERIAL NO.	BOOK	PAGE	TOWNSHIP	RANGE	SECTION
37.	R & R #1	A MC 79981.	608	344	14N	9W	19
38.	R & R #3	A MC 79982.	608	346	14N	9W	19
39.	R & R #4	A MC 79983.	608	347	14N	9W	19
40.	Bruce #2	A MC 79984.	608	349	14N	9W	19
41.	JOS #1	A MC 79985.	576	125	14N	9W	19
42.	JOS #2	A MC 79986.	576	126	14N	9W	19
43.	JOS #3 A	A MC 79987.	761	181	14N	9W	19
44.	JOS #4	A MC 79988.	576	128	14N	9W	19
45.	Combine No. 2	A MC 79989.	511	463	14N	9W	19
46.	L & W No. 1	A MC 79990.	15	228	14N	9W	19
47.	L & W No. 2	A MC 79991.	15	229	14N	9W	19
48.	L & W No. 6	A MC 79992.	15	233	14N	9W	19
49.	L & W Fraction	A MC 79993.	761	182	14N	9W	19
50.	Possibilities No. 1	A MC 79994.	15	225	14N	9W	19

That between the first day of September, 1986, and the thirty-first day of August, 1987, not less than FIVE THOUSAND DOLLARS (\$5,000.00) worth of work and improvements were done and performed, but not including location work for said claims, by and at the expense of CYPRUS MINES CORPORATION, owner of the hereinabove named claims for the purpose of complying with the laws of the United States pertaining to assessment of annual work, and Muncy Drilling Company, Inc. (contractor), P. M. Blacet, Orville T. Owens, and others were the men employed by the hereinabove named CYPRUS MINES CORPORATION, who labored upon said claims, did such work and improvements, the same being as follows, to wit:

A diamond drill hole, B-13-87, drilled to a total depth of 253 feet, along with dozer and grader work.

cost of the hereinabove work and improvements exceeded FIVE THOUSAND DOLLARS (\$5,000.00) and being apportioned towards each of lode mining claims within hereinabove named contiguous group of mining claims, since the prementioned work was done with the expressed intent of supplying geological, structural, and mineralogical information pertaining to the improvements and benefit of all of the hereinabove named lode mining claims.

Orville T. Owens
Orville T. Owens

Subscribed and sworn to before me this 16th day
2, 1987

SEAL

Pamela S. Parker
Notary Public

Notary Public's Commission Expires January 4, 1988

RECEIVED
B.L.M. AZ STATE OFFICE

OCT 21 1987

7:45 A.M.
PHOENIX, ARIZONA

19355
38688
63137
62882
79981
73265
20560
22771
31840
94973
159967
181242
510

Cyprus Bagdad Copper Company

Post Office Box 245
Bagdad, Arizona 86321
Telephone 602) 633-2241

October 20, 1986

U. S. Department of the Interior
Bureau of Land Management
3707 North 7th Street -- Siete Square
P. O. Box 16563
Phoenix, Arizona 85011

Re: Lode Mining Claims and Mill Sites
for the 1986/1986 Assessment Year

Gentlemen:

Complying with the State and Federal laws pertaining to annual assessment work and recordation of such work, attached here are:

Four (4) Affidavits of Labor Performed
and Improvements Made;

One (1) Notice of Intention to Hold Mill Sites.

Please return to my attention.

Sincerely,

CYPRUS BAGDAD COPPER COMPANY

O. T. Owens

O. T. Owens
Project Engineer

cc: Land File

RECEIVED
B.L.M. AZ STATE OFFICE

OCT 21 1986

7:45 A.M.
PHOENIX, ARIZONA

CYPRUS



Instrument # **39272** **OCT 15 '86 - 11 05 AM**
 Recorded Official Records **Yavapai County, Arizona**
 at the request of **Cypress Bagdad Copper Co**
 Patsy C. Jenney, County Recorder
 Deputy **Karen Walsen 2**

INDEXED
MICROFILMED
62882
79981
SK

AFFIDAVIT OF LABOR PERFORMED AND IMPROVEMENTS MADE

STATE OF ARIZONA)
) SS
 COUNTY OF YAVAPAI)

5	4	5
Rec Fee	P	St

Orville T. Owens, being first duly sworn according to law, deposes and says: that he is authorized by CYPRUS MINES CORPORATION to make this affidavit for it, and the facts set forth hereinunder are known to him to be true and correct, and that he is a citizen of the United States and more than twenty-one years of age and resides in Bagdad (P. O. Box 912), County of Yavapai, State of Arizona, and that he is personally acquainted with the fifty (50) contiguous lode mining claims owned by CYPRUS MINES CORPORATION, all of which are situated in Sections: 17, 18, 19, 20, 29, and 30, Township 14 North, Range 9 West, and Section 24, Township 14 North, Range 10 West (G & SRB & M), Eureka Mining District, Yavapai County, State of Arizona, the names of which, together with the number of the BOOK and the PAGE of recording, appear in the office of the County Recorder of Yavapai County, State of Arizona, as follows:

NO.	NAME OF CLAIM	BLM SERIAL NO.	BOOK	PAGE	TOWNSHIP	RANGE	SECTION
1.	Keynote ✓	A MC 62882	108	189	14N	9W	20
2.	Moon Anchor ✓	A MC 62883	76	374	14N	9W	20
3.	Bird Eye ✓	A MC 62884	76	375	14N	9W	20
4.	Longview A ✓	A MC 62885	71	25	14N	9W	30
5.	Nino ✓	A MC 62886	17	7	14N	9W	19
6.	Queen Ext. No. 1 ✓	A MC 62887	4	538	14N	9W	20
7.	Bruce No. 1 ✓	A MC 62888	608	348	14N	9W	19
8.	Bruce No. 3 ✓	A MC 62889	608	350	14N	9W	19
9.	R & R No. 2 ✓	A MC 62890	608	345	14N	9W	18
10.	JOS No. 5	A MC 62891	576	129	14N	9W	19
11.	JOS No. 6	A MC 62892	576	130	14N	9W	19
12.	Cyprus No. 1 A	A MC 62893	25	589	14N	9W	20
13.	Cyprus No. 2 A	A MC 62894	25	590	14N	9W	20
14.	Cyprus No. 3 A	A MC 62895	25	591	14N	9W	20
15.	Cyprus No. 4 A	A MC 62896	49	525	14N	9W	19
16.	Cyprus No. 5 A	A MC 62897	49	526	14N	9W	20
17.	Cyprus No. 6 A	A MC 62898	49	527	14N	9W	20
18.	Cyprus No. 7	A MC 62899	49	528	14N	9W	19
19.	Cyprus No. 8	A MC 62900	49	529	14N	9W	19
20.	Cyprus No. 9	A MC 62901	49	530	14N	9W	19
21.	Cyprus No. 10	A MC 62902	49	531	14N	9W	30
22.	Cyprus No. 11	A MC 62903	49	532	14N	9W	19
23.	Cyprus No. 12	A MC 62904	49	533	14N	9W	19
24.	Cyprus No. 13	A MC 62905	49	534	14N	9W	19
25.	Cyprus No. 14	A MC 62906	71	24	14N	9W	20
26.	Cyprus No. 15	A MC 62907	162	190	14N	9W	18
27.	L & W ✓	A MC 62908	15	227	14N	9W	19
28.	L & W No. 3	A MC 62909	15	230	14N	9W	19
29.	L & W No. 4	A MC 62910	15	231	14N	9W	19
30.	L & W No. 5	A MC 62911	15	232	14N	9W	19
31.	Beta No. 1 ✓	A MC 62912	13	546	14N	9W	30
32.	Beta No. 2 A ✓	A MC 62913	25	588	14N	9W	30
33.	Beta No. 3 ✓	A MC 62914	13	548	14N	9W	30
34.	Plymouth ✓	A MC 62915	131	46	14N	9W	20
35.	Plymouth Ext. ✓	A MC 62916	156	246	14N	9W	20
36.	Valencia ✓	A MC 62917	156	248	14N	9W	17

A = Amended

RECEIVED
 B.L.M. AZ STATE OFFICE

BOOK 1866 PAGE 698

OCT 21 1986

Page 1 of 2

7:45 A.M.
 PHOENIX, ARIZONA

NO.	NAME OF CLAIM	BLM SERIAL NO.	BOOK	PAGE	TOWNSHIP	RANGE	SECTION
37.	R & R #1 ✓	A MC 79981	608	344	14N	9W	19
38.	R & R #3 ✓	A MC 79982	608	346	14N	9W	19
39.	R & R #4 ✓	A MC 79983	608	347	14N	9W	19
40.	Bruce #2 ✓	A MC 79984	608	349	14N	9W	19
41.	JOS #1)	A MC 79985	576	125	14N	9W	19
42.	JOS #2)	A MC 79986	576	126	14N	9W	19
43.	JOS #3 A ✓	A MC 79987	761	181	14N	9W	19
44.	JOS #4 ✓	A MC 79988	576	128	14N	9W	19
45.	Combine No. 2 ✓	A MC 79989	511	463	14N	9W	18
46.	L & W No. 1 ✓	A MC 79990	15	228	14N	9W	19
47.	L & W No. 2 ✓	A MC 79991	15	229	14N	9W	19
48.	L & W No. 6 ✓	A MC 79992	15	233	14N	9W	19
49.	L & W Fraction ✓	A MC 79993	761	182	14N	9W	19
50.	Possibilities No. 1 ✓	A MC 79994	15	225	14N	9W	19

That between the first day of September, 1985, and the thirty-first day of August, 1986, not less than FIVE THOUSAND DOLLARS (\$5,000.00) worth of work and improvements were done and performed, but not including location work for said claims, by and at the expense of CYPRUS MINES CORPORATION, owner of the hereinabove named claims for the purpose of complying with the laws of the United States pertaining to assessment of annual work, and Muncy Drilling Company, Inc. (contractor), P. M. Blacet, Orville T. Owens, and others were the men employed by the hereinabove named CYPRUS MINES CORPORATION, who labored upon said claims, did such work and improvements, the same being as follows, to wit:

A diamond drill hole, B-7-85, drilled to a total depth of 291.0 feet, along with dozer and grader work.

The cost of the hereinabove work and improvements exceeded FIVE THOUSAND, SIX HUNDRED DOLLARS (5,600.00) and being apportioned towards each of the lode mining claims within hereinabove named contiguous group of mining claims, since the prementioned work was done with the expressed intent of supplying geological, structural, and mineralogical information pertaining to the improvements and benefit of all of the hereinabove named lode mining claims.

Orville T. Owens
Orville T. Owens

Subscribed and sworn to before me this 14th day

of October, 1986.

SEAL

Jackie M. Hines
Notary Public

My Commission Expires:

My Commission Expires Aug. 11, 1990

BOOK **1866** PAGE **699**

RECEIVED

B.L.M. AZ STATE OFFICE

Page 2 of 2

OCT 21 1986

7:45 A.M.
PHOENIX, ARIZONA

20560
22771
31840
38688
62882
63137
94973
159967
181242

Cyprus Bagdad Copper Company

Post Office Box 245
Bagdad, Arizona 86321
Telephone 602) 633-2241

October 1, 1985

*form Sent
to DSC
except
AMC 73265
AMC 73271
and
AMC 79981
AMC 79994*

U. S. Department of Interior
Bureau of Land Management
Arizona State Office
P. O. Box 16563
Phoenix, Arizona 85011

**RECEIVED
B.L.M. AZ STATE OFFICE**

OCT 2 1985

07:45 A.M.

Re: Lode Mining Claims and Mill Sites **PHOENIX, ARIZONA**
For the 1984/1985 Assessment Years

Gentlemen:

Complying with State and Federal laws pertaining to annual assessment work and recordation of such work, attached here are:

- 1) Four (4) Affidavits of Labor Performed and Improvements Made;
- 2) One (1) Notice of Intention to Hold Mill Sites;
- 3) B.L.M. Computer Printout Sheets; and
- 4) Copy of computer printout sheets with corrections marked in RED.

Sincerely,

CYPRUS BAGDAD COPPER COMPANY

O. T. Owens

O. T. Owens
Project Engineer

cc: J. J. Bensing
Land File
File

CYPRUS



at the request of Cyprus Minerals
 PATSY C. JENNEY, Co. Recorder
 Deputy Karen Walser

INDEXED
 MICROFILMED

AFFIDAVIT OF LABOR PERFORMED AND IMPROVEMENTS MADE

STATE OF ARIZONA)
) SS
 COUNTY OF YAVAPAI)

6

Orville T. Owens, being first duly sworn according to law, deposes and says: that he is authorized by CYPRUS MINERALS COMPANY to make this affidavit for it, and the facts set forth hereinunder are known to him to be true and correct, and that he is a citizen of the United States and more than twenty-one years of age and resides in Bagdad (P. O. Box 912), County of Yavapai, State of Arizona, and that he is personally acquainted with the hereinunder named mining property consisting of two hundred and eighty-five (285) unpatented lode mining claims owned by CYPRUS MINERALS COMPANY, all of which claims are located in Township 14-15 North, Range 9-10 West (G & SRB & M), Eureka Mining District, Yavapai County, State of Arizona; and that all of these claims form a contiguous group and an unbroken area, and of which group the name of unpatented mining claims, together with the number of the BOOK and the PAGE of recording appear in the office of the County Recorder of Yavapai County, State of Arizona, and Bureau of Land Management Serial Number, as follows:

NO.	LEGAL DESCRIPTION	NAME OF CLAIM	BLM SERIAL NO.	BOOK/ BOOK OF MINES	PAGE
1.	Sec. 5, T14N, R9W	JLM 1	A MC 63256✓	1230	851
2.		JLM 2	A MC 63257✓	1230	853
3.		JLM 3	A MC 63258✓	1230	855
4.		JLM 4	A MC 63259✓	1230	857
5.		JLM 5	A MC 63260✓	1230	859
6.		JLM 6	A MC 63261✓	1230	861
7.	Sec. 6, T14N, R9W	Geo #1	A MC 38785✓	476	220
8.		Geo #2	A MC 38786✓	476	221
9.		Geo #3	A MC 38787✓	476	222
10.		Geo #4	A MC 38788✓	476	223
11.		Geo #5	A MC 38789✓	476	224
12.		Geo #6	A MC 38790✓	476	225
13.		Geo #7	A MC 38791✓	476	226
14.		Geo #8	A MC 38792✓	476	227
15.		Geo #9	A MC 38793✓	476	228
16.		Geo #10	A MC 38794✓	476	229
17.		Geo #11	A MC 38795✓	476	230
18.		Geo #12	A MC 38796✓	476	231
19.		Geo #13	A MC 38797✓	476	232
20.		Geo #14	A MC 38798✓	476	233
21.		Geo #15	A MC 38799✓	476	234
22.		Geo #16	A MC 38800✓	476	235
23.		Geo #17	A MC 38801✓	476	236
24.		Geo #18	A MC 38802✓	476	237
25.		Geo #23	A MC 38807✓	476	242
26.		Geo #24	A MC 38808✓	476	243
27.		Geo #25A	A MC 38809✓	639	609
28.		Geo #26A	A MC 38810✓	639	610
29.		Geo #27A	A MC 38811✓	639	611
30.		Geo #28A	A MC 38812✓	639	612
31.		Geo #29A	A MC 38813✓	639	613
32.		Geo #30A	A MC 38814✓	639	614
33.		Geo #32A	A MC 38816✓	639	616

RECEIVED
 B.L.M. AZ STATE OFFICE
 OCT 2 1965
 07:45 A.M.
 PHOENIX, ARIZONA

Cyprus Bagdad
 Copper Company

Post Office Box 245
 Bagdad, Arizona 86321

800-1757 PAGE 560

NO.	LEGAL DESCRIPTION	NAME OF CLAIM	BLM SERIAL NO.	BOOK/ BOOK OF MINES	PAGE	
34.	Sec. 6, T14N, R9W	Geo #33A	A MC 38817✓	639	617	
35.		Geo #34A	A MC 38818✓	639	618	
36.		Geo #35	A MC 38819✓	476	254	
37.		Geo #36	A MC 38820✓	476	255	
38.		Geo #37	A MC 38821✓	476	256	
39.		Geo #38	A MC 38822✓	476	257	
40.		Geo #39	A MC 38823✓	476	258	
41.		Geo #40	A MC 38824✓	476	259	
42.		Sec. 7, T14N, R9W	Geo #19	A MC 38803✓	476	238
43.			Geo #20	A MC 38804✓	476	239
44.	Geo #21		A MC 38805✓	476	240	
45.	Geo #22		A MC 38806✓	476	241	
46.	Geo #41		A MC 38825✓	476	260	
47.	Geo #42A		A MC 38826✓	639	619	
48.	Geo #43		A MC 38827✓	476	262	
49.	Geo #44		A MC 38828✓	476	263	
50.	Sec. 8, T14N, R9W	Geo #93	A MC 63245✓	554	915	
51.		Geo #94	A MC 63246✓	554	916	
52.		Geo #98 Amended	A MC 63247✓	1051	338	
53.		CY-1 Amended	A MC 63236✓	1230	903	
54.		CY-2 Amended	A MC 63237✓	1230	905	
55.		CY-6	A MC 63249✓	905	230	
56.		CY-7	A MC 63250✓	905	231	
57.		CY-8	A MC 63251✓	905	232	
58.		CY-9	A MC 63252✓	905	233	
59.		CY-10	A MC 63253✓	905	234	
60.		CY-11	A MC 63254✓	905	235	
61.		CY-12	A MC 63255✓	905	236	
62.		CY-26	A MC 63240✓	1230	907	
63.		CY-27	A MC 63239✓	1230	909	
64.		CY-28	A MC 63238✓	1230	911	
65.		RJ 25 Amended	A MC 63241✓	1230	913	
66.		JLM 7	A MC 63224✓	1230	879	
67.		JLM 8	A MC 63225✓	1230	881	
68.		JLM 9	A MC 63226✓	1230	883	
69.		JLM 10	A MC 63227✓	1230	885	
70.		JLM 11	A MC 63228✓	1230	887	
71.		JLM 12	A MC 63229✓	1230	888	
72.		JLM 13	A MC 63230✓	1230	891	
73.		JLM 14	A MC 63231✓	1230	893	
74.		JLM 15	A MC 63232✓	1230	895	
75.		JLM 16	A MC 63233✓	1230	897	
76.		JLM 17	A MC 63234✓	1230	899	
77.		JLM 18	A MC 63235✓	1230	901	
78.	Dakota #23	A MC 63248✓	445	268		
79.	Sec. 9, T14N, R9W	RJ 23	A MC 19377✓	1110	702	
80.		Moon #2	A MC 63221✓	105	137	
81.		Dakota #25	A MC 63222✓	445	270	
82.		Dakota #26	A MC 63223✓	445	271	
83.		RJ #2	A MC 19356✓	1110	681	
84.		RJ #3	A MC 19357✓	1110	682	
85.		RJ #6	A MC 19360✓	1110	685	
86.		RJ #7	A MC 19361✓	1110	686	
87.		RJ #10	A MC 19364✓	1110	689	
88.		RJ #11	A MC 19365✓	1110	690	
89.		RJ #14	A MC 19368✓	1110	693	
90.		RJ #15	A MC 19369✓	1110	694	
91.		RJ #17	A MC 19371✓	1110	696	
92.		RJ #18	A MC 19372✓	1110	697	
93.		RJ #19	A MC 19373✓	1110	698	
94.		RJ #20	A MC 19374✓	1110	699	
95.		RJ #21	A MC 19375✓	1110	700	
96.		RJ #22	A MC 19376✓	1110	701	

RECEIVED
B.L.M. AZ STATE OFFICE
OCT 2 1965
6:45 A.M.
PHOENIX ARIZONA

NO.	LEGAL DESCRIPTION	NAME OF CLAIM	BLM SERIAL NO.	BOOK/ BOOK OF MINES	PAGE
97.	Sec. 9, T14N, R9W	OTO 1	A MC 63214	1237	69
98.		OTO 2	A MC 63215	1237	71
99.		OTO 3	A MC 63216	1237	73
100.		RJ 24A	A MC 63218	1237	77
101.		RJ 16A	A MC 63217	1237	75
102.		Moon No. 1 Amended	A MC 63219	1237	79
103.	Sec. 10, T14N, R9W	Raindrop No. 2	A MC 63213	88	133
104.		Moon	A MC 63212	105	135
105.		RJ #1	A MC 19355	1110	680
106.		RJ #4	A MC 19358	1110	683
107.		RJ #5	A MC 19359	1110	684
108.		RJ #8	A MC 19362	1110	687
109.		RJ #9	A MC 19363	1110	688
110.		RJ #12	A MC 19366	1110	691
111.		RJ #13	A MC 19367	1110	692
112.		Sec. 1, T14N, R10W	Geo #76	A MC 38849	536
113.	Geo #77		A MC 38850	536	304
114.	Geo #78		A MC 38851	536	305
115.	Geo #79		A MC 38852	536	306
116.	Geo #80		A MC 38853	536	307
117.	Geo #81		A MC 38854	536	308
118.	Geo #82		A MC 38855	536	309
119.	Geo #83		A MC 38856	536	310
120.	Geo #84		A MC 38857	536	311
121.	Geo #31A		A MC 38815	639	615
122.	Deer #12		A MC 38699	580	884
123.	Deer #13		A MC 38700	580	885
124.	Deer #14		A MC 38701	580	886
125.	Deer #15		A MC 38702	580	887
126.	Deer #16		A MC 38703	580	888
127.	Deer #17		A MC 38704	580	889
128.	Deer #18		A MC 38705	580	890
129.	Deer #19		A MC 38706	580	891
130.	Deer #20		A MC 38707	580	892
131.	Deer #66		A MC 38752	913	475
132.	Deer #67		A MC 38753	913	476
133.	Deer #68		A MC 38754	913	477
134.	Deer #69		A MC 38755	913	478
135.	Deer #70		A MC 38756	913	479
136.	Deer #71		A MC 38757	913	480
137.	Deer #72		A MC 38758	913	481
138.	Deer #73		A MC 38759	913	482
139.	Deer #74		A MC 38760	913	483
140.	Deer #75		A MC 38761	913	484
141.	Deer #76		A MC 38762	913	485
142.	Deer #77	A MC 38763	913	486	
143.	Sec. 11, T14N, R10W	Boss #1	A MC 38771	957	687
144.		Boss #2	A MC 38772	957	688
145.		Boss #3	A MC 38773	957	689
146.		Boss #4	A MC 38774	957	690
147.		Boss #5	A MC 38775	957	691
148.		Boss #6	A MC 38776	957	692
149.		Boss #7	A MC 38777	957	693
150.		Boss #8	A MC 38778	957	694
151.		Boss #9	A MC 38779	957	695
152.		Boss #10	A MC 38780	972	387
153.		Boss #11	A MC 38781	972	388
154.		Boss #12	A MC 38782	972	389
155.		Boss #13	A MC 38783	972	390
156.		Boss #14	A MC 38784	972	391
157.		Deer #48	A MC 38735	669	989
158.		Deer #49	A MC 38736	669	990

RECEIVED
B.L.M. AZ STATE OFFICE

OCT 2 1985

U.S. B.L.M.
PHOENIX, ARIZONA

NO.	LEGAL DESCRIPTION	NAME OF CLAIM	BLM SERIAL NO.	BOOK/ BOOK OF MINES	PAGE
159.	Sec. 12, T14N, R10W	Geo #85	A MC 38858✓	536	312
160.		Geo #86	A MC 38859✓	536	313
161.		Deer #1	A MC 38688✓	580	728
162.		Deer #2	A MC 38689✓	580	729
163.		Deer #3	A MC 38690✓	580	730
164.		Deer #4	A MC 38691✓	580	731
165.		Deer #5	A MC 38692✓	580	732
166.		Deer #6	A MC 38693✓	580	733
167.		Deer No. 7A	A MC 38694✓	1202	282
168.		Deer No. 8A	A MC 38695✓	1202	284
169.		Deer #9	A MC 38696✓	580	881
170.		Deer #10	A MC 38697✓	580	882
171.		Deer #11	A MC 38698✓	580	883
172.		Deer #21	A MC 38708✓	669	962
173.		Deer #22	A MC 38709✓	669	963
174.		Deer #23	A MC 38710✓	669	964
175.		Deer #24	A MC 38711✓	669	965
176.		Deer #25	A MC 38712✓	669	966
177.		Deer #26	A MC 38713✓	669	967
178.	Deer #27	A MC 38714✓	669	968	
179.	Deer #30	A MC 38717✓	669	971	
180.	Deer #31	A MC 38718✓	669	972	
181.	Deer #32	A MC 38719✓	669	973	
182.	Deer #33	A MC 38720✓	669	974	
183.	Deer #38	A MC 38725✓	669	979	
184.	Deer #39	A MC 38726✓	669	980	
185.	Deer #40	A MC 38727✓	669	981	
186.	Deer #41	A MC 38728✓	669	982	
187.	Deer #78	A MC 38764✓	938	471	
188.	Deer #79	A MC 38765✓	938	472	
189.	Deer #80	A MC 38766✓	938	473	
190.	Deer #81	A MC 38767✓	938	474	
191.	Deer #82	A MC 38768✓	938	475	
192.	Deer #83	A MC 38769✓	938	476	
193.	Deer #84	A MC 38770✓	938	477	
194.	Sec. 13, T14N, R10W	Deer #28	A MC 38715	669	969
195.		Deer #29	A MC 38716	669	970
196.		Deer #34	A MC 38721	669	975
197.		Deer #35	A MC 38722	669	976
198.		Deer #36	A MC 38723	669	977
199.		Deer #37	A MC 38724	669	978
200.		Deer #42	A MC 38729	669	983
201.		Deer #43	A MC 38730	669	984
202.		Deer #44	A MC 38731	669	985
203.		Deer #45	A MC 38732	669	986
204.		Deer #46	A MC 38733	669	987
205.		Deer #47	A MC 38734	669	988
206.	Deer #53	A MC 38740	695	390	
207.	Sec. 14, T14N, R10W	Deer #50	A MC 38737	669	991
208.		Deer #51	A MC 38738	669	992
209.		Deer #52	A MC 38739	669	993
210.		Deer #54	A MC 38741	669	995
211.		Deer #55	A MC 38742	669	996
212.		Deer #56	A MC 38743	669	997
213.		Deer #57	A MC 38744	669	998
214.		Deer #58	A MC 38745	669	999
215.		Deer #59	A MC 38746	670	1
216.		Deer #60	A MC 38747	695	391
217.		Deer #61	A MC 38748	670	2
218.		Deer #62	A MC 38749	670	3
219.		Deer #63	A MC 38750	670	4
220.		Deer #64	A MC 38751	670	5
221.		ISO No. 1	A MC 63196✓	563	6

RECEIVED
B.L.M. AZ STATE OFFICE

OCT 2 1985

G. A. M.
PHOENIX, ARIZONA

800-1757 PAGE 563

NO.	LEGAL DESCRIPTION	NAME OF CLAIM	BLM SERIAL NO.	BOOK/ BOOK OF MINES	PAGE
222.	Sec. 14, T14N, R10W	Copper Ridge No. 1	A MC 63187✓	358	206
223.		Copper Ridge No. 4	A MC 63190✓	358	209
224.		Red Mnt. Cu #1	A MC 63178✓	358	215
225.		Red Mnt. Cu #2	A MC 63179✓	358	216
226.		Red Mnt. Cu #3	A MC 63180✓	358	217
227.		Red Mnt. Cu #4	A MC 63181✓	358	218
228.		Red Mnt. Cu #5	A MC 63182✓	358	219
229.		Red Mnt. Cu #6	A MC 63183✓	358	220
230.		Red Mnt. Cu #9	A MC 63186✓	358	223
231.		Octaroon	A MC 63176✓	144	367
232.		Octaroon No. 1	A MC 63177✓	144	368
233.	Sec. 15, T14N, R10W	ISO No. 2	A MC 63197✓	563	347
234.		ISO No. 3	A MC 63198✓	563	348
235.		ISO No. 4	A MC 63199✓	563	349
236.		ISO No. 5	A MC 63200✓	563	350
237.		ISO No. 6	A MC 63201✓	563	351
238.		ISO No. 13	A MC 63208✓	563	358
239.		ISO No. 15	A MC 63210✓	568	502
240.		ISO No. 16	A MC 63211✓	568	503
241.		Copper Ridge No. 2	A MC 63188✓	358	207
242.		Copper Ridge No. 3	A MC 63189✓	358	208
243.		Copper Ridge No. 5	A MC 63191✓	358	210
244.	Sec. 22, T14N, R10W	Copper Ridge No. 6	A MC 63192✓	358	211
245.		Copper Ridge No. 7	A MC 63193✓	358	212
246.		Copper Ridge No. 8	A MC 63194✓	358	213
247.		Copper Ridge No. 9	A MC 63195✓	358	214
248.		ISO No. 10	A MC 63205✓	563	355
249.		ISO No. 11	A MC 63206✓	563	356
250.		ISO No. 12	A MC 63207✓	563	357
251.		ISO No. 14	A MC 63209✓	563	359
252.	Sec. 23, T14N, R10W	Red Mnt. Cu #7	A MC 63184✓	358	211
253.		Red Mnt. Cu #8	A MC 63185✓	358	222
254.		ISO No. 7	A MC 63202✓	563	352
255.		ISO No. 8	A MC 63203✓	563	353
256.		ISO No. 9	A MC 63204✓	563	354
257.	Sec. 30, T15N, R9W	Geo. 105	A MC 38861✓	754	58
258.		PKM 1	A MC 38862✓	1202	254
259.		PKM 2	A MC 38863✓	1202	256
260.		PKM 3	A MC 38864✓	1202	258
261.		PKM 4	A MC 38865✓	1202	260
262.	Sec. 31, T15N, R9W	Geo #51	A MC 38829✓	536	278
263.		Geo #52	A MC 38830✓	536	279
264.		Geo #53	A MC 38831✓	536	280
265.		Geo #54	A MC 38832✓	536	281
266.		Geo #55	A MC 38833✓	536	282
267.		Geo #56	A MC 38834✓	536	283
268.		Geo #57	A MC 38835✓	536	284
269.		Geo #58	A MC 38836✓	536	285
270.		Geo #59	A MC 38837✓	536	286
271.		Geo #60	A MC 38838✓	536	287
272.		Geo #61	A MC 38839✓	536	288
273.		Geo #62	A MC 38840✓	536	289
274.		Geo #63	A MC 38841✓	536	290
275.		Geo #64	A MC 38842✓	536	291
276.		Geo #65	A MC 38843✓	536	292
277.		Geo #66	A MC 38844✓	536	293
278.		Geo #67	A MC 38845✓	536	294
279.		Geo #68	A MC 38846✓	536	295
280.		Geo #69	A MC 38847✓	536	296
281.		Geo #70	A MC 38848✓	536	297
282.		Geo #103	A MC 38860✓	754	60

RECEIVED
BLM. AZ STATE OFFICE

OCT 2. 1985

07:45 A.M.
PHOENIX, ARIZONA

800-1757 PAGE 564

NO.	LEGAL DESCRIPTION	NAME OF CLAIM	BLM SERIAL NO.	BOOK/ BOOK OF MINES	PAGE
283.	Sec. 31, T15N, R9W	PKM 5	A MC 38866 ✓	1202	262
284.		PKM 6	A MC 38867 ✓	1202	264
285.		PKM 7	A MC 38868 ✓	1202	266

That between the first day of September, 1984, and the thirty-first day of August, 1985, not less than TWENTY-EIGHT THOUSAND, FIVE HUNDRED DOLLARS (\$28,500.00) in labor and materials were expended in the development, improvements, and maintenance of said group, not including the location work on said claims nor the payment of taxes, insurance, other than Workmen's Compensation, office expenses, or officers' salaries, but that all of the aforesaid amount was expended in the development, improvements, and maintenance of and for the benefit of said claims. Such work and improvements were made by and at the expense of CYPRUS MINERALS COMPANY, for the purpose of complying with the laws of the United States pertaining to assessment of annual work and as a common benefit to the whole group; and C. R. Geary, P. M. Blacet, and the undersigned Orville T. Owens, and others were among those employed by the said CYPRUS MINERALS COMPANY, and who labored upon said claims, did said work and improvements, the cost of which said improvements and work exceeded TWENTY-EIGHT THOUSAND, FIVE HUNDRED DOLLARS (\$28,500.00), the same being as follows, to wit: diamond drilling, and other surface-related improvements of mining property; and cost of aforesaid improvements being apportioned towards each of the claims within hereinabove named contiguous group of mining claims, since the aforementioned work was done with the expressed intent of supplying geological, structural, and mineralogical information pertinent to the improvements and benefit of all of the hereinabove named lode mining claims.

RECEIVED
B.L.M. AZ STATE OFFICE

OCT 2 1985

U.S. BLM
PHOENIX, ARIZONA

Orville T. Owens
Orville T. Owens

Subscribed and sworn to before me this 25th day of
September, 1985.

SEAL

Pamela S. Parker
Notary Public

My Commission Expires: January 4, 1988

BOOK 1757 PAGE 565



at the request of

Cyprus Bagdad

PATSY C. JENNEY, County Recorder
Deputy

Karen Walker

Pgs. 2

INDEXED
MICROFILMED

AFFIDAVIT OF LABOR PERFORMED AND IMPROVEMENTS MADE

STATE OF ARIZONA)
) SS
COUNTY OF YAVAPAI)

5

Orville T. Owens, being first duly sworn according to law, deposes and says: that he is authorized by CYPRUS MINERALS COMPANY to make this affidavit for it, and the facts set forth hereinunder are known to him to be true and correct, and that he is a citizen of the United States and more than twenty-one years of age and resides in Bagdad (P. O. Box 912), County of Yavapai, State of Arizona, and that he is personally acquainted with the mining property consisting of eighty-eight (88) patented and fifty-six (56) hereinunder named unpatented lode mining claims owned by CYPRUS MINERALS COMPANY, all of which are located in Eureka Mining District (G & SR), Yavapai County, State of Arizona; and that all of these claims form a contiguous group and an unbroken area, and of which group the name of unpatented mining claims together with the number of the BOOK and the PAGE of recording, appear in the office of the County Recorder of Yavapai County, State of Arizona, and Bureau of Land Management Serial Number, as follows:

NO.	LEGAL DESCRIPTION	NAME OF CLAIM	BLM SERIAL NO.	BOOK/BOOK OF MINES	PAGE
1.	Sec. 4, T14N, R9W	Copper Toe Amended	A MC 73269 ✓	828	93
2.		Sunset Addition #1 Amended	A MC 73267 ✓	828	94
3.		Sunset Addition #2 Amended	A MC 73268 ✓	889	921
4.	Sec. 5, T14N, R9W	Blanket	A MC 73266 ✓	78	200
5.	Sec. 28, T15N, R9W	Little Jamie #1	A MC 63163 ✓	137	127
6.		Little Jamie #2	A MC 63164 ✓	137	128
7.		Little Jamie #3	A MC 63165 ✓	137	129
8.		HUP #45	A MC 63166 ✓	611	790
9.		HUP #46	A MC 63167 ✓	611	791
10.		HUP #47	A MC 63168 ✓	611	792
11.		HUP #48	A MC 63169 ✓	611	793
12.		HUP #49	A MC 63170 ✓	611	794
13.		HUP #50	A MC 63171 ✓	611	795
14.		HUP #51	A MC 63172 ✓	611	796
15.		HUP #52	A MC 63173 ✓	611	797
16.		HUP #53	A MC 63174 ✓	611	798
17.		HUP #54	A MC 63175 ✓	611	799
18.		LJS 1	A MC 63159 ✓	1230	833
19.		LJS 2	A MC 63160 ✓	1230	835
20.		LJS 3	A MC 63161 ✓	1230	837
21.		LJS 4	A MC 63162 ✓	1230	839
22.	Sec. 32, T15N, R9W	Black Mesa Gap	A MC 73265 ✓	882	722
23.	Sec. 33, T15N, R9W	HUP #32	A MC 63137 ✓	611	777
24.		HUP #34	A MC 63138 ✓	611	779
25.		HUP #36	A MC 63139 ✓	611	781
26.		HUP #38	A MC 63140 ✓	611	783
27.		HUP #55	A MC 63141 ✓	611	800
28.		HUP #56	A MC 63142 ✓	611	801
29.		HUP #57	A MC 63143 ✓	611	802
30.		HUP #58	A MC 63144 ✓	611	803
31.		HUP #59	A MC 63145 ✓	611	804
32.		HUP #60	A MC 63146 ✓	611	805
33.		LJS 5	A MC 63147 ✓	1230	841

RECEIVED
B.L.M. AZ STATE OFFICE
OCT 2 1935
07:46 A.M.
PHOENIX, ARIZONA

NO.	LEGAL DESCRIPTION	NAME OF CLAIM	BLM SERIAL NO.	BOOK/	
				BOOK OF MINES	PAGE
34.	Sec. 33, T15N, R9W	LJS 6	A MC 63148✓	1230	843
35.		LJS 8	A MC 63149✓	1230	845
36.		LJS 9	A MC 63150✓	1230	847
37.		LJS 10	A MC 63151✓	1230	849
38.		Sunset Fraction	A MC 73274✓	151	76
39.		Sunset No. 5	A MC 73273✓	151	71
40.		Sunset No. 15	A MC 73272✓	151	72
41.		Sunset No. 13	A MC 73271✓	151	73
42.		Sunset No. 15	A MC 73270✓	151	75
43.	Sec. 34, T15N, R9W	HUP #7	A MC 38869✓	611	752
44.		HUP #8	A MC 38870✓	611	753
45.		HUP #9	A MC 38871✓	611	754
46.		HUP #10	A MC 38872✓	611	755
47.		HUP #11	A MC 38873✓	611	756
48.		HUP #12	A MC 38874✓	611	757
49.		HUP #13	A MC 38875✓	611	758
50.		HUP #14	A MC 38876✓	611	759
51.		HUP #15	A MC 38877✓	611	760
52.		HUP #16	A MC 38878✓	611	761
53.		HUP #35	A MC 38879✓	611	780
54.		HUP #37	A MC 38880✓	611	782
55.		HUP #39	A MC 38881✓	611	784
56.		LJS 7	A MC 38882✓	1202	280

That between the first day of September, 1984, and the thirty-first day of August, 1985, not less than TWO HUNDRED THOUSAND DOLLARS (\$200,000.00) in labor and materials were expended in the development, improvements, and maintenance of said group, not including the payment of taxes, insurance, other than Workmen's Compensation, office expenses, or officers' salaries, but that all of the aforesaid amount was expended in the development, improvements, and maintenance of and for the benefit of said claims. Such work and improvements were made by and at the expense of CYPRUS MINERALS COMPANY, for the purpose of complying with the laws of the United States pertaining to assessment of annual work and as a common benefit to the whole group, and C. R. Geary, Allan Weatherhead, John E. Nelson, Lloyd A. Wolf, Jr., and the undersigned Orville T. Owens, and others were among those employed by the said CYPRUS MINERALS COMPANY, and who labored upon said claims, did said work and improvements, the same being as follows, to wit: rotary drilling, diamond drilling, open pit mining, mine development, and other surface-related improvements of mining property; and cost of aforesaid improvements being apportioned towards each of the claims within hereinabove named contiguous group of mining claims, since the aforementioned work was done with the expressed intent of supplying geological, structural, and mineralogical information pertinent to the improvements and benefit of all of the hereinabove named lode mining claims.

RECEIVED
BLM. AZ STATE OFFICE

OCT 2 1985

6:45 A.M.
PHOENIX, ARIZONA

Orville T. Owens
Orville T. Owens

Subscribed and sworn to before me this 25th day of

September, 1985.

SEAL

Pamela J. Parker
Notary Public
My Commission Expires Jan. 4, 1988

800-1757 PAGE 567



Recorded Office

avapa

at the request of

Cyprus Bagdad

PATSY C. JENNEY, County Recorder
Deputy

Karen Walsen

Pgs. 2

INDEXED
MICROFILMED

AFFIDAVIT OF LABOR PERFORMED AND IMPROVEMENTS MADE

STATE OF ARIZONA)
) SS
COUNTY OF YAVAPAI)

5

Orville T. Owens, being first duly sworn according to law, deposes and says: that he is authorized by CYPRUS MINERALS COMPANY to make this affidavit for it, and the facts set forth hereinunder are known to him to be true and correct, and that he is a citizen of the United States and more than twenty-one years of age and resides in Bagdad (P. O. Box 912), County of Yavapai, State of Arizona, and that he is personally acquainted with the fifty (50) contiguous lode mining claims owned by CYPRUS MINERALS COMPANY, all of which are situated in Sections: 17, 18, 19, 20, 29, and 30, Township 14 North, Range 9 West, and Seciton 24, Township 14 North, Range 10 West (G & SRB & M), Eureka Mining District, Yavapai County, State of Arizona, the names of which, together with the number of the BOOK and the PAGE of recording, appear in the office of the County Recorder of Yavapai County, State of Arizona, as follows:

NO.	NAME OF CLAIM	BLM SERIAL NO.	BOOK/ BOOK OF MINES	PAGE
1.	Keynote	A MC 62882✓	108	189
2.	Bird Eye	A MC 62884✓	76	375
3.	Moon Anchor	A MC 62883✓	76	374
4.	Queen Extension No. 1	A MC 62-87	4	538
5.	Nino	A MC 62886✓	17	7
6.	Beta No. 1	A MC 62912✓	13	546
7.	Beta No. 2 (Amended)	A MC 62913✓	25	588
8.	Beta No. 3	A MC 62914✓	13	548
9.	Cyprus No. 1 (Amended)	A MC 62893✓	25	589
10.	Cyprus No. 2 (Amended)	A MC 62894✓	25	590
11.	Cyprus No. 3 (Amended)	A MC 62895✓	25	591
12.	Cyprus No. 4 (Amended)	A MC 62896✓	49	525
13.	Cyprus No. 5 (Amended)	A MC 62897✓	49	526
14.	Cyprus No. 6 (Amended)	A MC 62898✓	49	527
15.	Cyprus No. 7	A MC 62899✓	49	528
16.	Cyprus No. 8	A MC 62900✓	49	529
17.	Cyprus No. 9	A MC 62901✓	49	530
18.	Cyprus No. 10	A MC 62902✓	49	531
19.	Cyprus No. 11	A MC 62903✓	49	532
20.	Cyprus No. 12	A MC 62904✓	49	533
21.	Cyprus No. 13	A MC 52905✓	49	534
22.	Cyprus No. 14	A MC 62906✓	71	24
23.	Cyprus No. 15	A MC 62907✓	162	190
24.	Valencia	A MC 62917✓	156	248
25.	Plymouth	A MC 62915✓	131	46
26.	Plymouth Extension	A MC 62916✓	156	246
27.	L & W	A MC 62908✓	15	227
28.	L & W No. 3	A MC 62909✓	15	230
29.	L & W No. 4	A MC 62910✓	15	231
30.	L & W No. 5	A MC 62911✓	15	232
31.	JOS No. 5	A MC 62891✓	576	129
32.	JOS No. 6	A MC 62892✓	576	130
33.	R & R No. 2	A MC 62890	608	345
34.	Bruce No. 1	A MC 62888✓	608	348
35.	Bruce No. 3	A MC 62889✓	608	350
36.	Longview (Amended Location)	A MC 62885✓	71	25
37.	R & R #1	A MC 79981✓	608	344
38.	R & R #3	A MC 79982✓	608	346
39.	R & R #4	A MC 79983✓	608	347
40.	Bruce #2	A MC 79984✓	608	349

RECEIVED
BLM AZ STATE OFFICE
OCT 2 1985
ONE A.M.
PHOENIX, ARIZONA

NO.	NAME OF CLAIM	BLM SERIAL NO.	BOOK/ BOOK OF MINES	PAGE
41.	JOS #1	A MC 79985✓	576	125
42.	JOS #2	A MC 79986✓	576	126
43.	JOS #3 (Amended)	A MC 79987✓	761	181
44.	JOS #4	A MC 79988✓	576	128
45.	Combine No. 2	A MC 79989✓	511	463
46.	L & W No. 1	A MC 79990✓	15	228
47.	L & W No. 2	A MC 79991✓	15	229
48.	L & W No. 6	A MC 79992✓	15	233
49.	L & W Fraction	A MC 79993✓	761	182
50.	Possibilities No. 1	A MC 79994✓	15	225

That between the first day of September, 1984, and the thirty-first day of August, 1985, not less than FIVE THOUSAND DOLLARS (\$5,000.00) worth of work and improvements were done and performed, but not including location work of said claims, by and at the expense of CYPRUS MINERALS COMPANY, owner of the hereinabove named claims for the purpose of complying with the laws of the United States pertaining to assessment of annual work, and Muncy Drilling Company, Inc. (contractor), C. R. Geary, P. M. Blacet, Orville T. Owens, and others were the men employed by the hereinabove named CYPRUS MINERALS COMPANY who labored upon said claims, did such work and improvements, the same being as follows, to wit:

A diamond drill hole, B-7-85, drilled to a total depth of 309.0 feet, along with dozer and grader work.

The cost of the hereinabove work and improvements exceeded FIVE THOUSAND SIX HUNDRED DOLLARS (\$5,600.00) and being apportioned towards each of the lode mining claims within hereinabove named contiguous group of mining claims, since the prementioned work was done with the expressed intent of supplying geological, structural, and mineralogical information pertaining to the improvements and benefit of all of the hereinabove named lode mining claims.

RECEIVED
B.L.M. AZ STATE OFFICE

OCT 2 1985

07:45 A.M.
PHOENIX, ARIZONA

Orville T. Owens
Orville T. Owens

Subscribed and sworn to before me this 25th day of
September, 1985.

Pamela S. Parker
Notary Public

SEAL

My Commission Expires: January 4, 1988

880-1757 PAGE 569



Recorded Official

at the request of

PATSY C. JENNEY, County Recorder
Deputy

Cyprus Bagdad

Karen Walser

Pgs. 2

INDEXED
MICROFILMED

AFFIDAVIT OF LABOR PERFORMED AND IMPROVEMENTS MADE

5

STATE OF ARIZONA)
) SS
COUNTY OF YAVAPAI)

Orville T. Owens, being duly sworn, deposes and says that he is a citizen of the United States and more than twenty-one years of age, and resides at Bagdad (P. O. Box 912) in Yavapai County, State of Arizona, and is personally acquainted with the twenty (20) contiguous lode mining claims owned by CYPRUS MINERALS COMPANY, all of which are situated in Eureka Mining District, County of Yavapai, State of Arizona, the names of which, together with the number of the BOOK and the PAGE of recording, appear in the office of the County Recorder of Yavapai County, State of Arizona, and Bureau of Land Management Serial Number, as follows:

NO.	LEGAL DESCRIPTION	NAME OF CLAIM	BLM SERIAL NO.	BOOK/BOOK OF MINES	PAGE
1.	Sec. 23, T15N, R9W	Desert Fox	A MC 19402✓	186	222
2.		Natural Bridge	A MC 19401✓	186	223
3.	Sec. 24, T15N, R9W	Balance Rock	A MC 19383✓	145	296
4.		(2nd Amended) Berillionite #1	A MC 19384✓	145	297
5.		(2nd Amended) Biotite	A MC 19385✓	4	106
6.		Covellite	A MC 19386✓	26	159
7.		Covellite Extension	A MC 19387✓	52	532
8.		Ferberite	A MC 19388✓	1	43
9.		Flourite	A MC 19389✓	4	107
10.		Hubnerite #3	A MC 19390✓	145	298
11.		(2nd Amended) Lepidolite	A MC 19391✓	159	590
12.		Phenacite	A MC 19392✓	159	591
13.		Roscolite	A MC 19393✓	159	592
14.		Rutile	A MC 19394✓	8	319
15.		Scheelite	A MC 19395✓	4	108
16.		Security (Amended)	A MC 19396✓	1034	378
17.		Tungstona	A MC 19397✓	145	299
18.		(2nd Amended) Warm Springs	A MC 19398✓	25	538
19.		Bonnie	A MC 19400✓	186	221
20.		Bismuthite #2	A MC 19399✓	156	540

RECEIVED
B.L.M. AZ STATE OFFICE
OCT 2 1985
6:25 A.M.
PHOENIX, ARIZONA

That between the first day of September, 1984, and the thirty-first day of August, 1985, not less than TWO THOUSAND DOLLARS (\$2,000.00) worth of work and improvements were done and performed upon the aforesaid contiguous group of lode mining claims, not including the location work of said claims. Such work and improvements were made by and at the expense of CYPRUS MINERALS COMPANY, owner of said claims, for the purpose of complying with the laws of the United States pertaining to assessment of annual work, and C. R. Geary, R. L. Foster, and P. E. Gray were the men employed by said owner and who labored upon said claims, did such work and improvements, the same being as follows, to wit:

Dozer and Grader Work.

800-1757 PAGE 570

The cost of the said improvements and work exceeded TWO THOUSAND DOLLARS (\$2,000.00), and being apportioned towards each of the lode mining claims within hereinabove named contiguous group of mining claims, since the prementioned work was done with the expressed intent of supplying geological, structural, and mineralogical information pertaining to the improvements and benefit of all of the hereinabove named lode mining claims.

Orville T. Owens
Orville T. Owens

Subscribed and sworn to before me this 25th day
of September, 1985.

SEAL

Pamela S. Parker
Notary Public

My Commission Expires: January 4, 1988

RECEIVED
B.L.M. AZ STATE OFFICE


OCT 2 1985

6700 N.W.
PHOENIX, ARIZONA

800-1757 PAGE 571

MICROFILMED

INDEXED

	Instrument # 32984
	Recorded Official Records Yavapai County, Arizona.
SEP 26 '85 - 10 30 AM	
at the request of <i>Cyprus Bagdad</i> PATSY C. JENNEY , County Recorder Deputy <i>Karen Walker</i>	

NOTICE OF INTENTION TO HOLD MILL SITES

The undersigned is an authorized agent to give this notice for CYPRUS MINERALS COMPANY, P. O. Box 245, Bagdad, Arizona 86321, owner of hereinunder named Mill Sites, located in Eureka Mining District, Yavapai County, State of Arizona.

Complying with U. S. Public Law 94-579 and rules and regulations set forth supplemental thereto (CFR Title 43, Chapter II, Part 3830, and Sub-part 3833.2-3) hereby, NOTICE OF INTENTION TO HOLD is given by the owner for hereinunder named Mill Sites, for the period of September 1, 1984, through August 31, 1985, together with numbers of the BOOK and PAGE of recording, as appear in the office of the County Recorder, Yavapai County, State of Arizona, with respective Serial Number as assigned to each Mill Site by the Arizona State Office of the Bureau of Land Management, U. S. Department of Interior:

NO.	NAME OF MILL SITE	BOOK	PAGE	BLM SERIAL NO.
1.	Alum Creek No. 139 Mill Site	1134	456	A MC 22771✓
2.	Alum Creek No. 140 Mill Site	1134	457	A MC 22772✓
3.	Alum Creek No. 141 Mill Site	1134	458	A MC 22773✓
4.	Alum Creek No. 142 Mill Site	1134	459	A MC 22774✓
5.	Alum Creek No. 143 Mill Site	1134	460	A MC 22775✓
6.	Alum Creek No. 144 Mill Site	1134	461	A MC 22776✓
7.	Alum Creek No. 145 Mill Site	1134	462	A MC 22777✓
8.	Alum Creek No. 146 Mill Site	1135	463	A MC 22778✓
9.	Alum Creek No. 147 Mill Site	1136	464	A MC 22779✓
10.	Alum Creek No. 150 Mill Site	1134	467	A MC 22782✓
11.	Alum Creek No. 151 Mill Site	1134	468	A MC 22783✓
12.	Alum Creek No. 152 Mill Site	1134	469	A MC 22784✓
13.	Alum Creek No. 155 Mill Site	1134	472	A MC 22787✓
14.	Alum Creek No. 156 Mill Site	1134	473	A MC 22788✓
15.	Alum Creek No. 159 Mill Site	1134	476	A MC 22791✓
16.	Alum Creek No. 160 Mill Site	1134	477	A MC 22792✓
17.	Alum Creek No. 161 Mill Site	1134	478	A MC 22793✓
18.	Alum Creek No. 162 Mill Site	1134	479	A MC 22794✓
19.	Alum Creek No. 168 Mill Site	1230	863	A MC 63262✓
20.	Alum Creek No. 169 Mill Site	1230	865	A MC 63263✓
21.	Alum Creek No. 170 Mill Site	1230	867	A MC 63264✓
22.	Alum Creek No. 171 Mill Site	1230	869	A MC 63265✓
23.	Alum Creek No. 172 Mill Site	1230	871	A MC 63266✓
24.	Alum Creek No. 173 Mill Site	1230	873	A MC 63267✓
25.	Alum Creek No. 174 Mill Site	1230	875	A MC 63268✓
26.	Alum Creek No. 175 Mill Site	1230	877	A MC 63269✓

All in Section 5, Township 14 North, Range 9 West,
Gila and Salt River Base and Meridian,
in the County of Yavapai, State of Arizona

RECEIVED
BLM AZ STATE OFFICE

OCT 2 1985

BOOK 1757 PAGE 572

PH. [unclear]

NO.	NAME OF MILL SITE	BOOK	PAGE	BLM SERIAL NO.
27.	Alum Creek No. 148 Mill Site	1134	465	A MC 22780✓
28.	Alum Creek No. 149 Mill Site	1134	466	A MC 22781✓
29.	Alum Creek No. 153 Mill Site	1134	470	A MC 22785✓
30.	Alum Creek No. 154 Mill Site	1134	471	A MC 22786✓
31.	Alum Creek No. 157 Mill Site	1134	474	A MC 22789✓
32.	Alum Creek No. 158 Mill Site	1134	475	A MC 22790✓
33.	Alum Creek No. 163 Mill Site	1134	480	A MC 22795✓
34.	Alum Creek No. 164 Mill Site	1134	481	A MC 22796✓
35.	Alum Creek No. 165 Mill Site	1134	482	A MC 22797✓
36.	Alum Creek No. 166 Mill Site	1134	483	A MC 22798✓
37.	Alum Creek No. 176 Mill Site	1230	915	A MC 63242✓
38.	Alum Creek No. 177 Mill Site	1230	917	A MC 63243✓
39.	Alum Creek No. 178 Mill Site	1230	919	A MC 63244✓

All in Section 8, Township 14 North, Range 9 West,
Gila and Salt River Base and Meridian,
in the County of Yavapai, State of Arizona

40. Alum Creek No. 179 Mill Site 1237 81 A MC 63220✓

RECEIVED

B.L.M. AZ STATE OFFICE

Section 9, Township 14 North, Range 9 West,
Gila and Salt River Base and Meridian,
OCT 2 1935 in the County of Yavapai, State of Arizona

07:45 A.M.

PHOENIX, ARIZONA

41.	Copper Creek No. 129 Mill Site	832	274	A MC 63152✓
42.	Copper Creek No. 138 Mill Site	832	283	A MC 63153✓
43.	Copper Creek No. 139 Mill Site	832	284	A MC 63154✓
44.	Copper Creek No. 140 Mill Site	832	285	A MC 63155✓
45.	Copper Creek No. 141 Mill Site	832	286	A MC 63156✓
46.	Copper Creek No. 154 Mill Site	832	299	A MC 63157✓
47.	Copper Creek No. 155 Mill Site	832	300	A MC 63158✓

All in Section 29, Township 15 North, Range 9 West,
Gila and Salt River Base and Meridian,
in the County of Yavapai, State of Arizona

48.	Sunset No. 1 Mill Site	830	554	A MC 73275✓
49.	Sunset No. 2 Mill Site	830	555	A MC 73276✓
50.	Sunset No. 3 Mill Site	830	556	A MC 73277✓
51.	Sunset No. 4 Mill Site	830	557	A MC 73278✓
52.	Sunset No. 5 Mill Site	830	558	A MC 73279✓
53.	Sunset No. 6 Mill Site	830	559	A MC 73280✓

All in Section 33, Township 15 North, Range 9 West,
Gila and Salt River Base and Meridian,
in the County of Yavapai, State of Arizona

800-1757 PAGE 573

NO.	NAME OF MILL SITE	BOOK	PAGE	BLM SERIAL NO.
54.	RS 129	1185	243	A MC 31840✓
55.	RS 130	1185	245	A MC 31841✓
56.	RS 131	1185	247	A MC 31842✓
57.	RS 132	1185	249	A MC 31843✓
58.	RS 133	1185	251	A MC 31844✓
59.	RS 134	1185	253	A MC 31845✓
60.	RS 135	1185	255	A MC 31846✓
61.	RS 136	1185	257	A MC 31847✓
62.	RS 137	1185	259	A MC 31848✓
63.	RS 138	1185	261	A MC 31849✓
64.	RS 139	1185	263	A MC 31850✓
65.	RS 140	1185	265	A MC 31851✓
66.	RS 141	1185	267	A MC 31852✓
67.	RS 142	1185	269	A MC 31853✓
68.	RS 143	1185	271	A MC 31854✓
69.	RS 144	1185	273	A MC 31855✓
70.	RS 145	1185	275	A MC 31856✓
71.	RS 146	1185	277	A MC 31857✓
72.	RS 147	1185	279	A MC 31858✓
73.	RS 148	1185	281	A MC 31859✓
74.	RS 149	1185	283	A MC 31860✓
75.	RS 150	1185	285	A MC 31861✓
76.	RS 151	1185	287	A MC 31862✓
77.	RS 152	1185	289	A MC 31863✓
78.	RS 153	1185	291	A MC 31864✓
79.	RS 154	1185	293	A MC 31865✓
80.	RS 155	1185	295	A MC 31866✓
81.	RS 156	1185	297	A MC 31867✓
82.	RS 157	1185	299	A MC 31868✓
83.	RS 158	1185	301	A MC 31869✓
84.	RS 159	1185	303	A MC 31870✓
85.	RS 160	1185	305	A MC 31871✓
86.	RS 165	1185	307	A MC 31872✓
87.	RS 166	1185	309	A MC 31873✓
88.	RS 167	1185	311	A MC 31874✓
89.	RS 168	1185	313	A MC 31875✓
90.	RS 169	1185	315	A MC 31876✓
91.	RS 170	1185	317	A MC 31877✓
92.	RS 171	1185	319	A MC 31878✓
93.	RS 172	1185	321	A MC 31879✓
94.	RS 173	1185	323	A MC 31880✓
95.	RS 174	1185	325	A MC 31881✓
96.	RS 175	1185	327	A MC 31882✓
97.	RS 176	1185	329	A MC 31883✓
98.	RS 181	1185	331	A MC 31884✓
99.	RS 182	1185	333	A MC 31885✓
100.	RS 183	1185	335	A MC 31886✓
101.	RS 184	1185	337	A MC 31887✓
102.	RS 185	1185	339	A MC 31888✓
103.	RS 186	1185	341	A MC 31889✓
104.	RS 187	1185	343	A MC 31890✓
105.	RS 188	1185	345	A MC 31891✓
106.	RS 189	1185	347	A MC 31892✓
107.	RS 190	1185	349	A MC 31893✓
108.	RS 191	1185	351	A MC 31894✓
109.	RS 192	1185	353	A MC 31895✓
110.	RS 197	1185	355	A MC 31896✓
111.	RS 198	1185	357	A MC 31897✓
112.	RS 199	1185	359	A MC 31898✓
113.	RS 200	1185	361	A MC 31899✓
114.	RS 201	1122	12	A MC 20560✓
115.	RS 202	1122	13	A MC 20561✓
116.	RS 203	1122	14	A MC 20562✓
117.	RS 204	1122	15	A MC 20563✓
118.	RS 205	1122	16	A MC 20564✓

RECEIVED
B.L.M. AZ STATE OFFICE

OCT 2 1935

0745 A.M.
PHOENIX, ARIZONA

NO.	NAME OF MILL SITE	BOOK	PAGE	BLM SERIAL NO.
119.	RS 206	1122	17	A MC 20565✓
120.	RS 207	1122	18	A MC 20566✓
121.	RS 208	1122	19	A MC 20567✓
122.	RS 213	1185	363	A MC 31900✓
123.	RS 214	1185	365	A MC 31901✓
124.	RS 215	1185	367	A MC 31902✓
125.	RS 216	1185	369	A MC 31903✓
126.	RS 217	1122	20	A MC 20568✓
127.	RS 218	1122	21	A MC 20569✓
128.	RS 219	1122	22	A MC 20570✓
129.	RS 220	1122	23	A MC 20571✓
130.	RS 221	1122	24	A MC 20572✓
131.	RS 222	1122	25	A MC 20573✓
132.	RS 223	1122	26	A MC 20574✓
133.	RS 224	1122	27	A MC 20575✓
134.	RS 229	1122	28	A MC 20576✓
135.	RS 230	1122	29	A MC 20577✓
136.	RS 231	1122	30	A MC 20578✓
137.	RS 232	1122	31	A MC 20579✓
138.	RS 233	1122	32	A MC 20580✓
139.	RS 234	1122	33	A MC 20581✓
140.	RS 235	1122	34	A MC 20582✓
141.	RS 236	1122	35	A MC 20583✓
142.	RS 241	1122	36	A MC 20584✓
143.	RS 242	1122	37	A MC 20585✓
144.	RS 243	1122	38	A MC 20586✓
145.	RS 244	1122	39	A MC 20587✓
146.	RS 245	1122	40	A MC 20588✓
147.	RS 246	1122	41	A MC 20589✓
148.	RS 247	1122	42	A MC 20590✓
149.	RS 248	1122	43	A MC 20591✓

All in Section 34, Township 15. North, Range 10 West,
Gila and Salt River Base and Meridian,
in the County of Yavapai, State of Arizona

150.	RS 253	1122	44	A MC 20592✓
151.	RS 254	1122	45	A MC 20593✓
152.	RS 255	1122	46	A MC 20594✓
153.	RS 256	1122	47	A MC 20595✓
154.	RS 257	1122	48	A MC 20596✓
155.	RS 258	1122	49	A MC 20597✓
156.	RS 259	1122	50	A MC 20598✓
157.	RS 260	1122	51	A MC 20599✓
158.	RS 265	1122	52	A MC 20600✓
159.	RS 266	1122	53	A MC 20601✓
160.	RS 267	1122	54	A MC 20602✓
161.	RS 268	1122	55	A MC 20603✓
162.	RS 269	1122	56	A MC 20604✓
163.	RS 270	1122	57	A MC 20605✓
164.	RS 271	1122	58	A MC 20606✓
165.	RS 272	1122	59	A MC 20607✓
166.	RS 281	1122	60	A MC 20608✓
167.	RS 282	1122	61	A MC 20609✓
168.	RS 283	1122	62	A MC 20610✓
169.	RS 284	1122	63	A MC 20611✓
170.	RS 285	1122	64	A MC 20612✓
171.	RS 286	1122	65	A MC 20613✓
172.	RS 287	1122	66	A MC 20614✓
173.	RS 288	1122	67	A MC 20615✓

RECEIVED
B.L.M. AZ STATE OFFICE

OCT 2 1935

67.75 A.M.
PHOENIX, ARIZONA

BOOK 1757 PAGE 575

NO.	NAME OF MILL SITE	BOOK	PAGE	BLM SERIAL NO.
174.	RS 297	1122	68	A MC 20616✓
175.	RS 298	1122	69	A MC 20617✓
176.	RS 299	1122	70	A MC 20618✓
177.	RS 300	1122	71	A MC 20619✓
178.	RS 301	1122	72	A MC 20620✓
179.	RS 302	1122	73	A MC 20621✓
180.	RS 303	1122	74	A MC 20622✓
181.	RS 304	1122	75	A MC 20623✓
182.	RS 313	1122	76	A MC 20624✓
183.	RS 314	1122	77	A MC 20625✓
184.	RS 315	1122	78	A MC 20626✓
185.	RS 316	1122	79	A MC 20627✓
186.	RS 317	1122	80	A MC 20628✓
187.	RS 318	1122	81	A MC 20629✓
188.	RS 319	1122	82	A MC 20630✓
189.	RS 320	1122	83	A MC 20631✓
190.	RS 329	1122	84	A MC 20632✓
191.	RS 330	1122	85	A MC 20633✓
192.	RS 331	1122	86	A MC 20634✓
193.	RS 332	1122	87	A MC 20635✓
194.	RS 333	1122	88	A MC 20636✓
195.	RS 334	1122	89	A MC 20637✓
196.	RS 335	1122	90	A MC 20638✓
197.	RS 336	1122	91	A MC 20639✓
198.	RS 345	1122	92	A MC 20640✓
199.	RS 346	1122	93	A MC 20641✓
200.	RS 347 Amended	1122	96	A MC 20642✓
201.	RS 348 Amended	1122	97	A MC 20643✓
202.	RS 349 Amended	1122	98	A MC 20644✓
203.	RS 350 Amended	1122	99	A MC 20645✓
204.	RS 351 Amended	1122	100	A MC 20646✓
205.	RS 352 Amended	1122	101	A MC 20647✓
206.	RS 361	1122	94	A MC 20648✓
207.	RS 362	1122	95	A MC 20649✓
208.	RS 363 Amended	1122	102	A MC 20650✓
209.	RS 364 Amended	1122	103	A MC 20651✓
210.	RS 365 Amended	1122	104	A MC 20652✓
211.	RS 366 Amended	1122	105	A MC 20653✓
212.	RS 367 Amended	1122	106	A MC 20654✓
213.	RS 368 Amended	1122	107	A MC 20655✓

All in Section 35, Township 15 North, Range 10 West,
Gila and Salt River Base and Meridian,
in the County of Yavapai, State of Arizona

214.	RS 121	1473	997	A MC 181242✓
215.	RS 122	1473	999	A MC 181243✓
216.	RS 123	1474	1	A MC 181244✓
217.	RS 124	1474	3	A MC 181245✓
218.	RS 125	1474	5	A MC 181246✓
219.	RS 126	1474	7	A MC 181247✓
220.	RS 127	1474	9	A MC 181248✓
221.	RS 128	1474	11	A MC 181249✓

All in Section 33, Township 15 North, Range 10 West,
Gila and Salt River Base and Meridian,
in the County of Yavapai, State of Arizona

800-1757 PAGE 576

NO.	NAME OF MILL SITE	BOOK	PAGE	BLM SERIAL NO.
222.	FCS #2 Mill Site	1271	500	A MC 94973 ✓

In Section 1, Township 16 North, Range 10 West,
Gila and Salt River Base and Meridian,
in the County of Yavapai, State of Arizona

223.	BM 1 Mill Site	1441	332	A MC 159967 ✓
224.	BM 2 Mill Site	1441	334	A MC 159968 ✓

In Section 26, Township 15 North, Range 10 West,
Gila and Salt River Base and Meridian,
in the County of Yavapai, State of Arizona

That hereinabove named mill sites held by owner, CYPRUS MINERALS COMPANY, are being exclusively used, or with expressed intent to be used, for mining and milling purposes only, to wit:

1. Mine Waste Dumps
2. Oxide Leach Dumps
3. Mill Tailing Pond
4. Water Pumping Installation

and, that hereinabove named mill sites are located in land essentially non-mineral in character.

DATE: September 25, 1985

Orville T. Owens
Orville T. Owens
CYPRUS MINERALS COMPANY

Witnessed: Pamela S. Parker

BOOK 1757 PAGE 577

RECEIVED
B.L.M. AZ STATE OFFICE

OCT 2 1985

07:45 A.M.
PHOENIX, ARIZONA



Instrument # 34503
Recorded Official Records of Yavapai County, Arizona

INDEXED 62882
79981

at the request of Cyrus Bagdad OCT 2 '84 -10 AM

PATSY C. JENNEY, County Recorder
Deputy

MICROFILMED

Patrick J. Rice Pgs. 2 \$

Yo Box 245
Carpool, AZ
86301

RECEIVED
B.L.M. AZ STATE OFFICE
OCT 17 1984
07.45 A.M.
PHOENIX, ARIZONA

AFFIDAVIT OF LABOR PERFORMED AND IMPROVEMENTS MADE

STATE OF ARIZONA)
) SS
COUNTY OF YAVAPAI)

Orville T. Owens, being first duly sworn according to law, deposes and says: that he is authorized by CYPRUS MINES CORPORATION to make this affidavit for it, and the facts set forth hereinunder are known to him to be true and correct, and that he is a citizen of the United States and more than twenty-one years of age and resides in Bagdad (P. O. Box 912), County of Yavapai, State of Arizona, and he is personally acquainted with the fifty (50) contiguous lode mining claims owned by CYPRUS MINES CORPORATION, all of which are situated in Sections: 17, 18, 19, 20, 29, and 30, Township 14 North, Range 9 West, and Section 24, Township 14 North, Range 10 West (G & SRB & M), Eureka Mining District, Yavapai County, State of Arizona, the names of which, together with the number of the BOOK and the PAGE of recording appear in the office of the County Recorder of Yavapai County, State of Arizona, as follows:

NO.	NAME OF CLAIM	BLM SERIAL NO.	BOOK/ BOOK OF MINES	PAGE
1.	Keynote	A MC 62882 ✓	108	189
2.	Bird Eye	A MC 62884 ✓	76	375
3.	Moon Anchor	A MC 62883 ✓	76	374
4.	Queen Extenison No. 1	A MC 62887 ✓	4	538
5.	Nino	A MC 62886 ✓	17	7
6.	Beta No. 1	A MC 62912 ✓	13	546
7.	Beta No. 2 (Amended)	A MC 62913 ✓	25	588
8.	Beta No. 3	A MC 62914 ✓	13	548
9.	Cyprus No. 1 (Amended)	A MC 62893 ✓	25	589
10.	Cyprus No. 2 (Amended)	A MC 62894 ✓	25	590
11.	Cyprus No. 3 (Amended)	A MC 62895 ✓	25	591
12.	Cyprus No. 4 (Amended)	A MC 62896 ✓	49	525
13.	Cyprus No. 5 (Amended)	A MC 62897 ✓	49	526
14.	Cyprus No. 6 (Amended)	A MC 62898 ✓	49	527
15.	Cyprus No. 7	A MC 62899 ✓	49	528
16.	Cyprus No. 8	A MC 62900 ✓	49	529
17.	Cyprus No. 9	A MC 62901 ✓	49	530
18.	Cyprus No. 10	A MC 62902 ✓	49	531
19.	Cyprus No. 11	A MC 62903 ✓	49	532
20.	Cyprus No. 12	A MC 62904 ✓	49	533
21.	Cyprus No. 13	A MC 62905 ✓	49	534
22.	Cyprus No. 14	A MC 62906 ✓	71	24
23.	Cyprus No. 15	A MC 62907 ✓	162	190
24.	Valencia	A MC 62917 ✓	156	248
25.	Plymouth	A MC 62915 ✓	131	46
26.	Plymouth Extension	A MC 62916 ✓	156	246
27.	L & W	A MC 62908 ✓	15	227
28.	L & W No. 3	A MC 62909 ✓	15	230
29.	L & W No. 4	A MC 62910 ✓	15	231
30.	L & W No. 5	A MC 62911 ✓	15	232
31.	JOS No. 5	A MC 62891 ✓	576	129
32.	JOS No. 6	A MC 62892 ✓	576	130
33.	R & R No. 2	A MC 62890 ✓	608	345
34.	Bruce No. 1	A MC 62888 ✓	608	348
35.	Bruce No. 3	A MC 62889 ✓	608	350
36.	Longview (Amended Location)	A MC 62885 ✓	71	25
37.	R & R #1	A MC 79981 ✓	608	344
38.	R & R #3	A MC 79982 ✓	608	346
39.	R & R #4	A MC 79983 ✓	608	347
40.	BRUCE #2	A MC 79984 ✓	608	349

PB

NO.	NAME OF CLAIM	BLM SERIAL NO.	BOOK/ BOOK OF MINES	PAGE
41.	JOS #1	A MC 79985 ✓	576	125
42.	JOS #2	A MC 79986 ✓	576	126
43.	JOS #3 (Amended)	A MC 79987 ✓	761	181
44.	JOS #4	A MC 79988 ✓	576	128
45.	Combine No. 2	A MC 79989 ✓	511	463
46.	L. & W. No. 1	A MC 79990 ✓	15	228
47.	L. & W. No. 2	A MC 79991 ✓	15	229
48.	L. & W. No. 6	A MC 79992 ✓	15	233
49.	L. & W. Fraction	A MC 79993 ✓	761	182
50.	POSSIBILITIES No. 1	A MC 79994 ✓	15	225

That between the first day of September, 1983, and the thirty-first day of August, 1984, not less than FIVE THOUSAND TWO HUNDRED DOLLARS (\$5,200.00) worth of work and improvements were done and performed, but not including location work of said claims, by and at the expense of CYPRUS MINES CORPORATION, owner of the hereinabove named claims for the purpose of complying with the laws of the United States pertaining to assessment of annual work, and Longyear Drilling Company (contractor), P. K. Medhi, P. M. Blacet, Orville T. Owens, and others were the men employed by the hereinabove named CYPRUS MINES CORPORATION who labored upon said claims, did such work and improvements, the same being as follows, to wit:

A diamond drill hole, B-6-84, drilled to a total depth of 335.0 feet, along with dozer and grader work.

The cost of the hereinabove work and improvements exceeded EIGHT THOUSAND SIX HUNDRED DOLLARS (\$8,600.00) and being apportioned towards each of the lode mining claims within hereinabove named contiguous group of mining claims, since the prementioned work was done with the expressed intent of supplying geological, structural, and mineralogical information pertaining to the improvements and benefit of all of the hereinabove named lode mining claims.

Orville T. Owens
Orville T. Owens

Subscribed and sworn to before me this 14th day of
September, 1984.

Connie S. Dray
Notary Public

My Commission Expires:

My Commission Expires March 10, 1986



RECEIVED
BLM. AZ STATE OFFICE

OCT 17 1984

07.45 A.M.
PHOENIX, ARIZONA

BOOK 1666 PAGE 557

MICROFILMED

INDEXED

Instrument # 31001
 Recorded Official Records
 of Yavapai County, Arizona.
 SEP 16 '83 - 10 00 AM

at the request of Cyprus Bagdad
 PATSY C. JENNEY, County Recorder 1-2
 Deputy Dorothy Clupper

AFFIDAVIT OF LABOR PERFORMED AND IMPROVEMENTS MADE

19431
 62882
 79981

no

STATE OF ARIZONA)
) SS
 COUNTY OF YAVAPAI)

Orville T. Owens, being first duly sworn according to law, deposes and says: that he is authorized by CYPRUS MINES CORPORATION to make this affidavit for it, and the facts set forth hereinunder are known to him to be true and correct, and that he is a citizen of the United States and more than twenty-one years of age and resides in Bagdad (P. O. Box 912), County of Yavapai, State of Arizona, and he is personally acquainted with the fifty (50) contiguous lode mining claims owned by CYPRUS MINES CORPORATION, all of which are situated in Sections: 17, 18, 19, 20, 29, and 30, Township 14 North, Range 9 West, and Section 24, Township 14 North, Range 10 West (G & SR BM), Eureka Mining District, Yavapai County, State of Arizona, the names of which, together with the number of the BOOK and the PAGE of recording appear in the office of the County Recorder of Yavapai County, State of Arizona, as follows:

NO.	NAME OF CLAIM	BLM SERIAL NO.	BOOK/ BOOK OF MINES	PAGE
✓1.	Keynote	A MC 62882	108	189
✓2.	Bird Eye	A MC 62884	76	375
✓3.	Moon Anchor	A MC 62883	76	374
✓4.	Queen Extension No. 1	A MC 62887	4	538
✓5.	Nino	A MC 62886	17	7
✓6.	Beta No. 1	A MC 62912	13	546
✓7.	Beta No. 2 (Amended)	A MC 62913	25	588
✓8.	Beta No. 3	A MC 62914	13	548
✓9.	Cyprus No. 1 (Amended)	A MC 62893	25	589
✓10.	Cyprus No. 2 (Amended)	A MC 62894	25	590
✓11.	Cyprus No. 3 (Amended)	A MC 62895	25	591
✓12.	Cyprus No. 4 (Amended)	A MC 62896	49	525
✓13.	Cyprus No. 5 (Amended)	A MC 62897	49	526
✓14.	Cyprus No. 6 (Amended)	A MC 62898	49	527
✓15.	Cyprus No. 7	A MC 62899	49	528
✓16.	Cyprus No. 8	A MC 62900	49	529
✓17.	Cyprus No. 9	A MC 62901	49	530
✓18.	Cyprus No. 10	A MC 62902	49	531
✓19.	Cyprus No. 11	A MC 62903	49	532
✓20.	Cyprus No. 12	A MC 62904	49	533
✓21.	Cyprus No. 13	A MC 62905	49	534
✓22.	Cyprus No. 14	A MC 62906	71	24
✓23.	Cyprus No. 15	A MC 62907	162	190
✓24.	Valencia	A MC 62917	156	248
✓25.	Plymouth	A MC 62915	131	46
✓26.	Plymouth Extension	A MC 62916	156	246
✓27.	L & W	A MC 62908	15	227
✓28.	L & W No. 3	A MC 62909	15	230
✓29.	L & W No. 4	A MC 62910	15	231
✓30.	L & W No. 5	A MC 62911	15	232
✓31.	JOS No. 5	A MC 62891	576	129
✓32.	JOS No. 6	A MC 62892	576	130
✓33.	R & R No. 2	A MC 62890	608	345
✓34.	Bruce No. 1	A MC 62888	608	348
✓35.	Bruce No. 3	A MC 62889	608	350
✓36.	Longview (Amended Location)	A MC 62885	71	25
✓37.	R & R #1	A MC 79981	608	344
✓38.	R & R #3	A MC 79982	608	346
✓39.	R & R #4	A MC 79983	608	347
	BRUCE #2	A MC 79984	608	349
	JOS #1	A MC 79985	576	125
	JOS #2	A MC 79986	576	126
	JOS #3 (Amended)	A MC 79987	761	181

RECEIVED
 B.L.M. AZ STATE OFFICE
 OCT 12 1983

NO.	NAME OF CLAIM	BLM SERIAL NO.	BOOK/ BOOK OF MINES	PAGE
✓44.	JOS #4	A MC 79988 ✓	576	128
✓45.	Combine No. 2	A MC 79989 ✓	511	463
✓46.	L. & W. No. 1	A MC 79990 ✓	15	228
✓47.	L. & W. No. 2	A MC 79991 ✓	15	229
✓48.	L. & W. No. 6	A MC 79992 ✓	15	233
✓49.	L. & W. Fraction	A MC 79993 ✓	761	182
✓50.	POSSIBILITIES No. 1	A MC 79994 ✓	15	225

Along with two (2) lode claims held under lease contract by CYPRUS MINES CORPORATION from JAMES N. REYNOLDS, both being contiguous with hereinabove named group of mining claims in Section 17, Township 14 North, Range 9 West:

Billys Wonder North Ext.	A MC 19431 ✓	97	364
Crestview	A MC 19432 ✓	700	105

That between the first day of September, 1982, and the thirty-first day of August, 1983, not less than FIVE THOUSAND TWO HUNDRED DOLLARS (\$5,200.00) worth of work and improvements were done and performed, but not including location work of said claims, by and at the expense of AMOCO MINERALS COMPANY and CYPRUS MINES CORPORATION, owner and lessee of the hereinabove named claims for the purpose of complying with the laws of the United States pertaining to assessment of annual work, and Dean A. Douglas, Randal White, Tom Connelly, Longyear Drilling Company (contractor), P. K. Medhi, P. M. Blacet, Orville T. Owens, and others were the men employed by the hereinabove named CYPRUS MINES CORPORATION and AMOCO MINERALS COMPANY who labored upon said claims, did such work and improvements, the same being as follows, to wit:

Three diamond drill holes -

- Bd 1-83 was drilled to a total depth of 642.0 feet.
- Bd 2-83 was drilled to a total depth of 494.0 feet.
- Bd 3-83 was drilled to a total depth of 278.0 feet.

The cost of the hereinabove work and improvements exceeded THIRTY THREE THOUSAND SEVEN HUNDRED NINETY-FOUR DOLLARS (\$33,794.00) and being apportioned towards each of the lode mining claims within hereinabove named contiguous group of mining claims, since the prementioned work was done with the expressed intent of supplying geological, structural and mineralogical information pertaining to the improvements and benefit of all of the hereinabove named lode mining claims.

Orville T. Owens
Orville T. Owens

Subscribed and sworn to before me this 15th day of September, 1983.

Connie S. Gray
Notary Public

My Commission Expires:

My Commission Expires March 10, 1986

RECEIVED
B.L.M. AZ STATE OFFICE

OCT 12 1983

07.45 A.M.
PHOENIX, ARIZONA

SEAL

Cyprus Bagdad Copper Company

Post Office Box 245
Bagdad, Arizona 86321
Telephone 602) 633-2241

October 10, 1983

U. S. Department of Interior
Bureau of Land Management
Arizona State Office
2400 Valley Bank Center
Phoenix, Arizona 85073

RE: LODE MINING CLAIMS AND MILL SITES

Gentlemen:

Complying with the laws of the State of Arizona and the United States pertaining to assessment of annual work and recordations of such work, attached here are:

1. (5) Affidavits of Labor Performed and Improvements Made
2. (1) Notice of Intention to Hold Mill Sites

} Separated

Sincerely,

CYPRUS BAGDAD COPPER COMPANY

O. T. Owens

O. T. Owens

OTO/cg

Enclosures

RECEIVED
B.L.M. AZ STATE OFFICE
OCT 12 1983
07.45 A.M.
PHOENIX, ARIZONA

CYPRUS

79981-994

62882-5211
79981-9994

Cyprus Bagdad Copper Company

Post Office Box 245
Bagdad, Arizona 86321
Telephone 602) 633-2241

November 8, 1982

My friend

U. S. Department of Interior
Bureau of Land Management
Arizona State Office
2400 Valley Bank Center
Phoenix, Arizona 85073

RE: LODE MINING CLAIMS AND MILL SITES

Gentlemen:

Complying with the laws of the State of Arizona and the United States pertaining to assessment of annual work and recordation of such work, attached here are:

1. (4) Affidavits of Labor Performed and Improvements Made
2. (1) Notice of Intention to Hold Mill Sites

Sincerely,

CYPRUS BAGDAD COPPER CO.

O. J. Owens

O. T. Owens

OTO/cg

Enclosures

RECEIVED
B. L. M. AZ STATE OFFICE
NOV 10 1982
07:45 A M
PHOENIX, ARIZONA

CYPRUS

Myd...

...a, and the United States
recording of such
...formed and
...on to Hold Mill Sites

Sincerely,



CYPRUS BAGDAD COPPER CO.

O. J. Owens

O. T. Owens

RECEIVED
B. L. M. AZ STATE OFFICE
NOV 10 1982
07:45 A M
PHOENIX, ARIZONA

CYPRUS



I do hereby certify that the within instrument was filed and recorded at the request of Cyprus Bagdad Copper
 on OCT 27 '82-10 25 AM o'clock book 1494 Official Records Page 217-218-219
 Records of Yavapai County, Arizona. WITNESS my hand and official seal the day and year first above written.

MICROFILMED

 PATSY C. JENNEY, County Recorder
 By Kathleen Gonzalez Deputy

AFFIDAVIT OF LABOR PERFORMED AND IMPROVEMENTS MADE



NOV 10 1982

07:45 A.M
PHOENIX, ARIZONA
 STATE OF ARIZONA)
) SS
 COUNTY OF YAVAPAI)

Orville T. Owens, being first duly sworn according to law, deposes and says: that he is authorized by CYPRUS MINES CORPORATION to make this affidavit for it, and the facts set forth hereinunder are known to him to be true and correct, and that he is a citizen of the United States and more than twenty-one years of age and resides in Bagdad (P. O. Box 912), County of Yavapai, State of Arizona, and he is personally acquainted with the fifty (50) contiguous lode mining claims owned by CYPRUS MINES CORPORATION, all of which are situated in Sections: 17, 18, 19, 20, 29, and 30, Township 14 North, Range 9 West, and Section 24, Township 14 North, Range 10 West (G & SR BM), Eureka Mining District, Yavapai County, State of Arizona, the names of which, together with the number of the Book and the Page of recording appear in the office of the County Recorder of Yavapai County, State of Arizona, as follows:

NO.	NAME OF CLAIM	BLM SERIAL NO.	BOOK/ BOOK OF MINES	PAGE
1.	Keynote	A MC 62882✓	108	189
2.	Bird Eye	A MC 62884✓	76	375
3.	Moon Anchor	A MC 62883✓	76	374
4.	Queen Extension No. 1	A MC 62887✓	4	538
5.	Nino	A MC 62886✓	17	7
6.	Beta No. 1	A MC 62912✓	13	546
7.	Beta No. 2 (Amended)	A MC 62913✓	25	588
8.	Beta No. 3	A MC 62914✓	13	548
9.	Cyprus No. 1 (Amended)	A MC 62893✓	25	589
10.	Cyprus No. 2 (Amended)	A MC 62894✓	25	590
11.	Cyprus No. 3 (Amended)	A MC 62895✓	25	591
12.	Cyprus No. 4 (Amended)	A MC 62896✓	49	525
13.	Cyprus No. 5 (Amended)	A MC 62897✓	49	526
14.	Cyprus No. 6 (Amended)	A MC 62898✓	49	527
15.	Cyprus No. 7	A MC 62899✓	49	528
16.	Cyprus No. 8	A MC 62900✓	49	529
17.	Cyprus No. 9	A MC 62901✓	49	530
18.	Cyprus No. 10	A MC 62902✓	49	531
19.	Cyprus No. 11	A MC 62903✓	49	532
20.	Cyprus No. 12	A MC 62904✓	49	533
21.	Cyprus No. 13	A MC 62905✓	49	534
22.	Cyprus No. 14	A MC 62906✓	71	24
23.	Cyprus No. 15	A MC 62907✓	162	190
24.	Valencia	A MC 62917✓	156	248
25.	Plymouth	A MC 62915✓	131	46
26.	Plymouth Extension	A MC 62916✓	156	246
27.	L & W	A MC 62908✓	15	227
28.	L & W No. 3	A MC 62909✓	15	230
29.	L & W No. 4	A MC 62910✓	15	231
30.	L & W No. 5	A MC 62911✓	15	232
31.	JOS No. 5	A MC 62891✓	576	129
32.	JOS No. 6	A MC 62892✓	576	130
33.	R & R No. 2	A MC 62890✓	608	345
34.	Bruce No. 1	A MC 62888✓	608	348
35.	Bruce No. 3	A MC 62889✓	608	350
36.	Longview (Amended Location)	A MC 62885✓	71	25
37.	R & R #1	A MC 79981✓	608	344

BOOK 1494 PAGE 217

RECEIVED
B. L. M. AZ STATE OFFICE

NOV 10 1982

BOOK/BOOK PHOENIX, ARIZONA
MINES 07:45 A.M.

NO.	NAME OF CLAIM	BLM SERIAL NO.	BOOK/BOOK MINES	
38.	R & R #3	A MC 79982 ✓	608	346
39.	R & R #4	A MC 79983 ✓	608	347
40.	BRUCE #2	A MC 79984 ✓	608	349
41.	JOS #1	A MC 79985 ✓	576	125
42.	JOS #2	A MC 79986 ✓	576	126
43.	JOS #3 (Amended)	A MC 79987 ✓	761	181
44.	JOS #4	A MC 79988 ✓	576	128
45.	Combine No. 2	A MC 79989 ✓	511	463
46.	L. & W. No. 1	A MC 79990 ✓	15	228
47.	L. & W. No. 2	A MC 79991 ✓	15	229
48.	L. & W. No. 6	A MC 79992 ✓	15	233
49.	L. & W. Fraction	A MC 79993 ✓	761	182
50.	POSSIBILITIES No. 1	A MC 79994 ✓	15	225

That between the first day of September, 1981, and the thirty-first day of August, 1982, not less than five thousand dollars (\$5,000.00) worth of work and improvements were done and performed, but not including location work of said claims, by and at the expense of AMOCO MINERALS COMPANY on behalf of CYPRUS MINES CORPORATION, owner of the hereinabove named claims for the purpose of complying with the laws of the United States pertaining to assessment of annual work, and Dean A. Douglas, Lloyd A. Wolf, Jr., P. K. Medhi, Orville T. Owens, and others were the men employed by the said owner who labored upon said claims, did such work and improvements, the same being as follows, to wit:

Two diamond drill holes -

- CQS-28 was drilled to a total depth of 748.0 feet.
- CQS-29 was drilled to a total depth of 760.0 feet.

The cost of the hereinabove work and improvements exceeded eighty-nine thousand two hundred twenty-four dollars (\$89,224.00) and being apportioned towards each of the lode mining claims within hereinabove named contiguous group of mining claims, since the prementioned work was done with the expressed intent of supplying geological, structural and mineralogical information pertaining to the improvements and benefit of all of the hereinabove named lode mining claims.

Orville T. Owens
Orville T. Owens

Subscribed and sworn to before me this 22nd day of October, 1982.

Carrie S. Gray
Notary Public

My Commission Expires:

My Commission Expires March 10, 1986

SEAL

BOOK 1494 PAGE 218

AMOCO MINERALS Co ANY

Memorandum

Date October 1, 1982
 To: Mr. P. K. Medhi
 Cyprus Bagdad Copper Company
 From: R. O. White
 Subject: Annual Assessment Work - 1982
 Bruce-Old Dick Property

During the year of September 1, 1981 to August 31, 1982 a total of \$153,598.45 was expended on the Bruce-Old Dick project. An approximate tabulation of these expenses is given below:

Drilling & Related Expenses	\$ 89,224.80
Salaries	31,000.00
Travel	16,000.00
Other Contractors	7,000.00
Office & Field Supplies	600.00
Assaying	1,600.00
Equipment Rental	9,000.00
Miscellaneous	<u>773.65</u>
Total	\$153,598.45

Two drill holes were drilled at the property during this period (CQS-28 & CQS-29). Total footage and locations are circled in red on the enclosed geologic map. CQS-28 was drilled to a total depth of 748.0 feet @ an angle of 45° - NW; CQS-29 was drilled to a total depth of 760.0 feet @ an angle of 50° SE.

A geologic map @ a scale of 1" = 200' was completed for the southern claim block. Support was also given to one graduate student from A.S.U. to aid in the completion of a geologic map of the area @ a scale of 1" = 500'.

Names of persons and contractors employed by Amoco during the period of September 1, 1981 to August 31, 1982 at the Bruce-Old Dick project:

- Dean Douglas - Project Geologist, Amoco Minerals
- Randal O. White - Geologist, Amoco Minerals
- Stewart Sandberg - Geophysicist, Amoco Minerals
- John Hawley - Assistant Geologist, Temporary
- Robert H. Brown - Geophysical Assistant, Amoco Minerals
- William Dinsmore - Geophysical Assistant, Amoco Minerals
- Scott Oppenheimer - Assistant Geologist, Temporary

Tom Connelly - Graduate Student, A.S.U.

Contractors - Joy Manufacturing Company
 (Drilling)

BOOK 1494 PAGE 219

RECEIVED
 B.L.M. AZ STATE OFFICE
 NOV 10 1982
 07:45 A.M.
 PHOENIX, ARIZONA

I do hereby certify that the within instrument was filed and recorded at the request of *Cyprus Bagdad Copper Co*
 on **OCT 27 '82-10 25 AM** o'clock **1494** book Official Records Page **222-227** incl.
 Records of Yavapai County, Arizona. WITNESS my hand and official seal the day and year first above written.

PATSY G. JENNEY, County Recorder

By *Alison Douglas*

Deputy



MICROFILMED

AFFIDAVIT OF LABOR PERFORMED AND IMPROVEMENTS MADE

STATE OF ARIZONA)
) SS
 COUNTY OF YAVAPAI)

6

Orville T. Owens, being first duly sworn according to law, deposes and says: that he is authorized by CYPRUS MINES CORPORATION to make this affidavit for it, and the facts set forth hereinunder are known to him to be true and correct, and that he is a citizen of the United States and more than twenty-one years of age and resides in Bagdad (P. O. Box 912), County of Yavapai, State of Arizona and that he is personally acquainted with the hereinunder named mining property consisting of two hundred and eighty-five (285) unpatented lode mining claims owned by Cyprus Bagdad Copper Company, a division of CYPRUS MINES CORPORATION, all of which claims are located in Township 14-15 North, Range 9-10 West (G & SR), Eureka Mining District, Yavapai County, State of Arizona; and that all of these claims form a contiguous group and an unbroken area, and of which group the name of unpatented mining claims, together with the number of the BOOK and the PAGE of recording appear in the office of the County Recorder of Yavapai County, State of Arizona, and Bureau of Land Management Serial Number, as follows:

NO.	LEGAL DESCRIPTION	NAME OF CLAIM	BLM SERIAL NO.	BOOK/BOOK OF MINES	PAGE
1.	Sec. 5, T14N, R9W	JLM 1	A MC 63256 ✓	1230	851
2.		JLM 2	A MC 63257 ✓	1230	853
3.		JLM 3	A MC 63258 ✓	1230	855
4.		JLM 4	A MC 63259 ✓	1230	857
5.		JLM 5	A MC 63260 ✓	1230	859
6.		JLM 6	A MC 63261 ✓	1230	861
7.	Sec. 6, T14N, R9W	Geo #1	A MC 38785 ✓	476	220
8.		Geo #2	A MC 38786 ✓	476	221
9.		Geo #3	A MC 38787 ✓	476	222
10.		Geo #4	A MC 38788 ✓	476	223
11.		Geo #5	A MC 38789 ✓	476	224
12.		Geo #6	A MC 38790 ✓	476	225
13.		Geo #7	A MC 38791 ✓	476	226
14.		Geo #8	A MC 38792 ✓	476	227
15.		Geo #9	A MC 38793 ✓	476	228
16.		Geo #10	A MC 38794 ✓	476	229
17.		Geo #11	A MC 38795 ✓	476	230
18.		Geo #12	A MC 38796 ✓	476	231
19.		Geo #13	A MC 38797 ✓	476	232
20.		Geo #14	A MC 38798 ✓	476	233
21.		Geo #15	A MC 38799 ✓	476	234
22.		Geo #16	A MC 38800 ✓	476	235
23.		Geo #17	A MC 38801 ✓	476	236
24.		Geo #18	A MC 38802 ✓	476	237
25.		Geo #23	A MC 38807 ✓	476	242
26.		Geo #24	A MC 38808 ✓	476	243
27.		Geo #25A	A MC 38809 ✓	639	609
28.		Geo #26A	A MC 38810 ✓	639	610
29.		Geo #27A	A MC 38811 ✓	639	611
30.		Geo #28A	A MC 38812 ✓	639	612
31.		Geo #29A	A MC 38813 ✓	639	613
32.		Geo #30A	A MC 38814 ✓	639	614
33.		Geo #32A	A MC 38816 ✓	639	616

RECEIVED
 B.L.M. AZ STATE OFFICE

NOV 10 1982
 07:45 A.M.
 PHOENIX, ARIZONA

BOOK 1494 PAGE 222

NO.	LEGAL DESCRIPTION	NAME OF CLAIM	BLM SERIAL NO.	BOOK/ BOOK OF MINES	PAGE	
34.	Sec. 6, T14N, R9W	Geo #33A	A MC 38817✓	639	617	
35.		Geo #34A	A MC 38818✓	639	618	
36.		Geo #35	A MC 38819✓	476	254	
37.		Geo #36	A MC 38820✓	476	255	
38.		Geo #37	A MC 38821✓	476	256	
39.		Geo #38	A MC 38822✓	476	257	
40.		Geo #39	A MC 38823✓	476	258	
41.		Geo #40	A MC 38824✓	476	259	
42.		Sec. 7, T14N, R9W	Geo #19	A MC 38803✓	476	238
43.			Geo #20	A MC 38804✓	476	239
44.			Geo #21	A MC 38805✓	476	240
45.	Geo #22		A MC 38806✓	476	241	
46.	Geo #41		A MC 38825✓	476	260	
47.	Geo #42A		A MC 38826✓	639	619	
48.	Geo #43		A MC 38827✓	476	262	
49.	Geo #44		A MC 38828✓	476	263	
50.	Sec. 8, T14N, R9W	Geo #93	A MC 63245✓	554	915	
51.		Geo #94	A MC 63246✓	554	916	
52.		Geo #98 Amended	A MC 63247✓	1051	338	
53.		CY-1 Amended	A MC 63236✓	1230	903	
54.		CY-2 Amended	A MC 63237✓	1230	905	
55.		CY-6	A MC 63249✓	905	230	
56.		CY-7	A MC 63250✓	905	231	
57.		CY-8	A MC 63251✓	905	232	
58.		CY-9	A MC 63252✓	905	233	
59.		CY-10	A MC 63253✓	905	234	
60.		CY-11	A MC 63254✓	905	235	
61.		CY-12	A MC 63255✓	905	236	
62.		CY-26	A MC 63240✓	1230	907	
63.		CY-27	A MC 63239✓	1230	909	
64.		CY-28	A MC 63238✓	1230	911	
65.		RJ 25 Amended	A MC 63241✓	1230	913	
66.		JLM 7	A MC 63224✓	1230	879	
67.		JLM 8	A MC 63225✓	1230	881	
68.		JLM 9	A MC 63226✓	1230	883	
69.		JLM 10	A MC 63227✓	1230	885	
70.		JLM 11	A MC 63228✓	1230	887	
71.		JLM 12	A MC 63229✓	1230	889	
72.		JLM 13	A MC 63230✓	1230	891	
73.		JLM 14	A MC 63231✓	1230	893	
74.		JLM 15	A MC 63232✓	1230	895	
75.		JLM 16	A MC 63233✓	1230	897	
76.		JLM 17	A MC 63234✓	1230	899	
77.		JLM 18	A MC 63235✓	1230	901	
78.	Dakota #23	A MC 63248✓	445	268		
79.	Sec. 9, T14N, R9W	RJ 23	A MC 19377✓	1110	702	
80.		Moon #2	A MC 63221✓	105	137	
81.		Dakota #25	A MC 63222✓	445	270	
82.		Dakota #26	A MC 63223✓	445	271	
83.		RJ #2	A MC 19356✓	1110	681	
84.		RJ #3	A MC 19357✓	1110	682	
85.		RJ #6	A MC 19360✓	1110	685	
86.		RJ #7	A MC 19361✓	1110	686	
87.		RJ #10	A MC 19364✓	1110	689	
88.		RJ #11	A MC 19365✓	1110	690	
89.		RJ #14	A MC 19368✓	1110	693	
90.		RJ #15	A MC 19369✓	1110	694	
91.		RJ #17	A MC 19371✓	1110	696	
92.		RJ #18	A MC 19372✓	1110	697	
93.		RJ #19	A MC 19373✓	1110	698	
94.		RJ #20	A MC 19374✓	1110	699	
95.		RJ #21	A MC 19375✓	1110	700	
96.		RJ #22	A MC 19376✓	1110	701	

RECEIVED
B. L. M. AZ STATE OFFICE

NOV 10 1982

07:45 A. M.
PHOENIX, ARIZONA

NO.	LEGAL DESCRIPTION	NAME OF CLAIM	BLM SERIAL NO.	BOOK/ BOOK OF MINES	PAGE
97.	Sec. 9, T14N, R9W	OTO 1	A MC 63214✓	1237	69
98.		OTO 2	A MC 63215✓	1237	71
99.		OTO 3	A MC 63216✓	1237	73
100.		RJ 24A	A MC 63218✓	1237	77
101.		RJ 16A	A MC 63217✓	1237	75
102.		Moon No. 1 Amended	A MC 63219✓	1237	79
103.	Sec. 10, T14N, R9W	Raindrop No. 2	A MC 63213✓	88	133
104.		Moon	MS-398163212	105	135
105.		RJ #1	A MC 19355✓	1110	680
106.		RJ #4	A MC 19358✓	1110	683
107.		RJ #5	A MC 19359✓	1110	684
108.		RJ #8	A MC 19362✓	1110	687
109.		RJ #9	A MC 19363✓	1110	688
110.		RJ #12	A MC 19366✓	1110	691
111.		RJ #13	A MC 19367✓	1110	692
112.	Sec. 1, T14N, R10W	Geo #76	A MC 38849✓	536	303
113.		Geo #77	A MC 38850✓	536	304
114.		Geo #78	A MC 38851✓	536	305
115.		Geo #79	A MC 38852✓	536	306
116.		Geo #80	A MC 38853✓	536	307
117.		Geo #81	A MC 38854✓	536	308
118.		Geo #82	A MC 38855✓	536	309
119.		Geo #83	A MC 38856✓	536	310
120.		Geo #84	A MC 38857✓	536	311
121.		Geo #31A	A MC 38815✓	639	615
122.		Deer #12	A MC 38699	580	884
123.		Deer #13	A MC 38700✓	580	885
124.		Deer #14	A MC 38701✓	580	886
125.		Deer #15	A MC 38702✓	580	887
126.		Deer #16	A MC 38703✓	580	888
127.		Deer #17	A MC 38704✓	580	889
128.		Deer #18	A MC 38705✓	580	890
129.		Deer #19	A MC 38706✓	580	891
130.		Deer #20	A MC 38707✓	580	892
131.		Deer #66	A MC 38752✓	913	475
132.		Deer #67	A MC 38753✓	913	476
133.		Deer #68	A MC 38754✓	913	477
134.		Deer #69	A MC 38755✓	913	478
135.		Deer #70	A MC 38756✓	913	479
136.		Deer #71	A MC 38757✓	913	480
137.		Deer #72	A MC 38758✓	913	481
138.		Deer #73	A MC 38759✓	913	482
139.		Deer #74	A MC 38760✓	913	483
140.		Deer #75	A MC 38761✓	913	484
141.		Deer #76	A MC 38762✓	913	485
142.		Deer #77	A MC 38763✓	913	486
143.	Sec. 11, T14N, R10W	Boss #1	A MC 38771✓	957	687
144.		Boss #2	A MC 38772✓	957	688
145.		Boss #3	A MC 38773✓	957	689
146.		Boss #4	A MC 38774✓	957	690
147.		Boss #5	A MC 38775✓	957	691
148.		Boss #6	A MC 38776✓	957	692
149.		Boss #7	A MC 38777✓	957	693
150.		Boss #8	A MC 38778✓	957	694
151.		Boss #9	A MC 38779✓	957	695
152.		Boss #10	A MC 38780✓	972	387
153.		Boss #11	A MC 38781✓	972	388
154.		Boss #12	A MC 38782✓	972	389
155.		Boss #13	A MC 38783✓	972	390
156.		Boss #14	A MC 38784✓	972	391
157.		Deer #48	A MC 38735✓	669	989
158.		Deer #49	A MC 38736✓	669	990

RECEIVED
B.L.M. AZ STATE OFFICE

NOV 10 1982

07:45 A.M.
PHOENIX, ARIZONA

302 1494 PAGE 224

NO.	LEGAL DESCRIPTION	NAME OF CLAIM	BLM SERIAL NO.	BOOK/ BOOK OF MINES	PAGE
159.	Sec. 12, T14N, R10W	Geo #85	A MC 38858✓	536	312
160.		Geo #86	A MC 38859✓	536	313
161.		Deer #1	A MC 38688✓	580	728
162.		Deer #2	A MC 38689✓	580	729
163.		Deer #3	A MC 38690✓	580	730
164.		Deer #4	A MC 38691✓	580	731
165.		Deer #5	A MC 38692✓	580	732
166.		Deer #6	A MC 38693✓	580	733
167.		Deer No. 7A	A MC 38694✓	1202	282
168.		Deer No. 8A	A MC 38695✓	1202	284
169.		Deer #9	A MC 38696✓	580	881
170.		Deer #10	A MC 38697✓	580	882
171.		Deer #11	A MC 38698✓	580	883
172.		Deer #21	A MC 38708✓	669	962
173.		Deer #22	A MC 38709✓	669	963
174.		Deer #23	A MC 38710✓	669	964
175.		Deer #24	A MC 38711✓	669	965
176.		Deer #25	A MC 38712✓	669	966
177.		Deer #26	A MC 38713✓	669	967
178.	Deer #27	A MC 38714✓	669	968	
179.	Deer #30	A MC 38717✓	669	971	
180.	Deer #31	A MC 38718✓	669	972	
181.	Deer #32	A MC 38719✓	669	973	
182.	Deer #33	A MC 38720✓	669	974	
183.	Deer #38	A MC 38725✓	669	979	
184.	Deer #39	A MC 38726✓	669	980	
185.	Deer #40	A MC 38727✓	669	981	
186.	Deer #41	A MC 38728✓	669	982	
187.	Deer #78	A MC 38764✓	938	471	
188.	Deer #79	A MC 38765✓	938	472	
189.	Deer #80	A MC 38766✓	938	473	
190.	Deer #81	A MC 38767✓	938	474	
191.	Deer #82	A MC 38768✓	938	475	
192.	Deer #83	A MC 38769✓	938	476	
193.	Deer #84	A MC 38770✓	938	477	
194.	Sec. 13, T14N, R10W	Deer #28	A MC 38715✓	669	969
195.		Deer #29	A MC 38716✓	669	970
196.		Deer #34	A MC 38721✓	669	975
197.		Deer #35	A MC 38722✓	669	976
198.		Deer #36	A MC 38723✓	669	977
199.		Deer #37	A MC 38724✓	669	978
200.		Deer #42	A MC 38729✓	669	983
201.		Deer #43	A MC 38730✓	669	984
202.		Deer #44	A MC 38731✓	669	985
203.		Deer #45	A MC 38732✓	669	986
204.		Deer #46	A MC 38733✓	669	987
205.		Deer #47	A MC 38734✓	669	988
206.	Deer #53	A MC 38740✓	695	390	
207.	Sec. 14, T14N, R10W	Deer #50	A MC 38737✓	669	991
208.		Deer #51	A MC 38738✓	669	992
209.		Deer #52	A MC 38739✓	669	993
210.		Deer #54	A MC 38741✓	669	995
211.		Deer #55	A MC 38742✓	669	996
212.		Deer #56	A MC 38743✓	669	997
213.		Deer #57	A MC 38744✓	669	998
214.		Deer #58	A MC 38745✓	669	999
215.		Deer #59	A MC 38746✓	670	1
216.		Deer #60	A MC 38747✓	695	391
217.		Deer #61	A MC 38748✓	670	3
218.		Deer #62	A MC 38749✓	670	4
219.		Deer #63	A MC 38750✓	670	5
220.		Deer #64	A MC 38751✓	670	6
221.		ISO No. 1	A MC 63196✓	563	346

RECEIVED
B. L. M. AZ STATE OFFICE

NOV 10 1982

07:45 A.M
PHOENIX, ARIZONA

BOOK 1494 PAGE 225

NO.	LEGAL DESCRIPTION	NAME OF CLAIM	BLM SERIAL NO.	BOOK/ BOOK OF MINES	PAGE
222.	Sec. 14, T14N, R10W	Copper Ridge No. 1	A MC 63187✓	358	206
223.		Copper Ridge No. 4	A MC 63190✓	358	209
224.		Red Mnt. Cu #1	A MC 63178✓	358	215
225.		Red Mnt. Cu #2	A MC 63179✓	358	216
226.		Red Mnt. Cu #3	A MC 63180✓	358	217
227.		Red Mnt. Cu #4	A MC 63181✓	358	218
228.		Red Mnt. Cu #5	A MC 63182✓	358	219
229.		Red Mnt. Cu #6	A MC 63183✓	358	220
230.		Red Mnt. Cu #9	A MC 63186✓	358	223
231.		Octaroon	A MC 63176✓	144	367
232.		Octaroon No. 1	A MC 63177✓	144	368
233.	Sec. 15, T14N, R10W	ISO No. 2	A MC 63197✓	563	347
234.		ISO No. 3	A MC 63198✓	563	348
235.		ISO No. 4	A MC 63199✓	563	349
236.		ISO No. 5	A MC 63200✓	563	350
237.		ISO No. 6	A MC 63201✓	563	351
238.		ISO No. 13	A MC 63208✓	563	358
239.		ISO No. 15	A MC 63210✓	568	502
240.		ISO No. 16	A MC 63211✓	568	503
241.		Copper Ridge No. 2	A MC 63188✓	358	207
242.		Copper Ridge No. 3	A MC 63189✓	358	208
243.		Copper Ridge No. 5	A MC 63191✓	358	210
244.	Sec. 22, T14N, R10W	Copper Ridge No. 6	A MC 63192✓	358	211
245.		Copper Ridge No. 7	A MC 63193✓	358	212
246.		Copper Ridge No. 8	A MC 63194✓	358	213
247.		Copper Ridge No. 9	A MC 63195✓	358	214
248.		ISO No. 10	A MC 63205✓	563	355
249.		ISO No. 11	A MC 63206✓	563	356
250.		ISO No. 12	A MC 63207✓	563	357
251.		ISO No. 14	A MC 63209✓	563	359
252.	Sec. 23, T14N, R10W	Red Mnt. Cu #7	A MC 63184✓	358	211
253.		Red Mnt. Cu #8	A MC 63185✓	358	222
254.		ISO No. 7	A MC 63202✓	563	352
255.		ISO No. 8	A MC 63203✓	563	353
256.		ISO No. 9	A MC 63204✓	563	354
257.	Sec. 30, T15N, R9W	Geo. 105	A MC 38861✓	754	58
258.		PKM 1	A MC 38862✓	1202	254
259.		PKM 2	A MC 38863✓	1202	256
260.		PKM 3	A MC 38864✓	1202	258
261.		PKM 4	A MC 38865✓	1202	260
262.	Sec. 31, T15N, R9W	Geo #51	A MC 38829✓	536	278
263.		Geo #52	A MC 38830✓	536	279
264.		Geo #53	A MC 38831✓	536	280
265.		Geo #54	A MC 38832✓	536	281
266.		Geo #55	A MC 38833✓	536	282
267.		Geo #56	A MC 38834✓	536	283
268.		Geo #57	A MC 38835✓	536	284
269.		Geo #58	A MC 38836✓	536	285
270.		Geo #59	A MC 38837✓	536	286
271.		Geo #60	A MC 38838✓	536	287
272.		Geo #61	A MC 38839✓	536	288
273.		Geo #62	A MC 38840✓	536	289
274.		Geo #63	A MC 38841✓	536	290
275.		Geo #64	A MC 38842✓	536	291
276.		Geo #65	A MC 38843✓	536	292
277.		Geo #66	A MC 38844✓	536	293
278.		Geo #67	A MC 38845✓	536	294
279.		Geo #68	A MC 38846✓	536	295
280.		Geo #69	A MC 38847✓	536	296
281.		Geo #70	A MC 38848✓	536	297
282.		Geo #103	A MC 38860✓	754	60

RECEIVED
B. L. M. AZ STATE OFFICE

NOV 10 1982

07:45 A. M.
PHOENIX, ARIZONA

BOOK 1494 PAGE 226

NO.	LEGAL DESCRIPTION	NAME OF CLAIM	BLM SERIAL NO.	BOOK/ BOOK OF MINES	PAGE
283.	Sec. 31, T15N, R9W	PKM 5	A MC 38866 ✓	1202	262
284.		PKM 6	A MC 38867 ✓	1202	264
285.		PKM 7	A MC 38868 ✓	1202	266

That between the first day of September, 1981, and the thirty-first day of August, 1982, not less than twenty-eight thousand five hundred dollars (\$28,500.00) in labor and materials were expended in the development, improvements and maintenance of said group, not including the location work on said claims nor the payment of taxes, insurance, other than Workmen's Compensation, office expenses, or officers' salaries, but that all of the aforesaid amount was expended in the development, improvements and maintenance of and for the benefit of said claims. Such work and improvements were made by and at the expense of CYPRUS BAGDAD COPPER COMPANY, a division of CYPRUS MINES CORPORATION, for the purpose of complying with the laws of the United States pertaining to assessment of annual work and as a common benefit to the whole group, and P. K. Medhi, Allan Weatherhead, John E. Nelson, Malcolm E. Gillo, Lloyd A. Wolf, Jr., Troy Vaughn, and the undersigned Orville T. Owens, and others were among those employed by the said CYPRUS BAGDAD COPPER COMPANY, a division of CYPRUS MINES CORPORATION, and who labored upon said claims, did said work and improvements, the cost of which said improvements and work exceeded forty thousand dollars (\$40,000.00), the same being as follows, to wit: diamond drilling and other surface related improvements of mining property; and cost of foresaid improvements being apportioned towards each of the claims within hereinabove named contiguous group of mining claims, since the forementioned work was done with the expressed intent of supplying geological, structural and mineralogical information pertinent to the improvements and benefit of all of the hereinabove named lode mining claims.

Orville T. Owens
Orville T. Owens

Subscribed and sworn to before me this 22nd day of October, 1982.

SEAL

Connie S. Gray
Notary Public

My Commission Expires:

BOOK 1494 PAGE 227

My Commission Expires March 10, 1986

RECEIVED
B. L. M. AZ STATE OFFICE

NOV 10 1982

07:45 A.M.
PHOENIX, ARIZONA

File ~~62882-62917~~
79981

Cyprus Bagdad Copper Co.
 999-1000-1001

I do hereby certify that the within instrument was filed and recorded at the request of
 on NOV 23 '81-10 10 AM o'clock book 1425 Official Records Page


Records of Yavapai County, Arizona. WITNESS my hand and official seal the day and year first above written.

INDEXED

MICROFILMED

PATSY G. JENNEY, County Recorder:

By *J. S. Smith* Deputy



3'

AFFIDAVIT OF LABOR PERFORMED AND IMPROVEMENTS MADE

STATE OF ARIZONA)
) SS
 COUNTY OF YAVAPAI)

Lloyd A. Wolf, Jr., being first duly sworn according to law, deposes and says: that he is authorized by CYPRUS MINES CORPORATION to make this affidavit for it, and the facts set forth hereinunder are known to him to be true and correct, and that he is a citizen of the United States and more than twenty-one years of age and resides in Bagdad (P. O. Box 1172), County of Yavapai, State of Arizona, and he is personally acquainted with the fifty (50) contiguous lode mining claims owned by CYPRUS MINES CORPORATION, all of which are situated in Sections: 17, 18, 19, 20, 29 and 30, Township 14 North, Range 9 West, and Section 24, Township 14 North, Range 10 West (G & SR BM), Eureka Mining District, Yavapai County, State of Arizona, the names of which, together with the number of the Book and the Page of recording appear in the office of the County Recorder of Yavapai County, State of Arizona, as follows:

*updated
 ps*

NO.	NAME OF CLAIM	BLM SERIAL NO.	BOOK/ BOOK OF MINES	PAGE
1.	Keynote	A MC 62882	108	189
2.	Bird Eye	A MC 62884	76	375
3.	Moon Anchor	A MC 62883	76	374
4.	Queen Extension No. 1?	A MC 62887	4	538
5.	Nino	A MC 62886	17	7
6.	Beta No. 1	A MC 62912	13	546
7.	Beta No. 2 (Amended)	A MC 62913	25	588
8.	Beta No. 3	A MC 62914	13	548
9.	Cyprus No. 1 (Amended)	A MC 62893	25	589
10.	Cyprus No. 2 (Amended)	A MC 62894	25	590
11.	Cyprus No. 3 (Amended)	A MC 62895	25	591
12.	Cyprus No. 4 (Amended)	A MC 62896	49	525
13.	Cyprus No. 5 (Amended)	A MC 62897	49	526
14.	Cyprus No. 6 (Amended)	A MC 62898	49	527
15.	Cyprus No. 7	A MC 62899	49	528
16.	Cyprus No. 8	A MC 62900	49	529
17.	Cyprus No. 9	A MC 62901	49	530
18.	Cyprus No. 10	A MC 62902	49	531
19.	Cyprus No. 11	A MC 62903	49	532
20.	Cyprus No. 12	A MC 62904	49	533
21.	Cyprus No. 13	A MC 62905	49	534
22.	Cyprus No. 14	A MC 62906	71	24
23.	Cyprus No. 15	A MC 62907	162	190
24.	Valencia	A MC 62917	156	248
25.	Plymouth	A MC 62915	131	46
26.	Plymouth Extension	A MC 62916	156	246
27.	L & W	A MC 62908	15	227
28.	L & W No. 3	A MC 62909	15	230
29.	L & W No. 4	A MC 62910	15	231
30.	L & W No. 5	A MC 62911	15	232
31.	JOS No. 5	A MC 62891	576	129
32.	JOS No. 6	A MC 62892	576	130
33.	R & R No. 2	A MC 62890	608	345
34.	Bruce No. 1	A MC 62888	608	348
35.	Bruce No. 3	A MC 62889	608	350
36.	Longview (Amended Location)	A MC 62885	71	25
37.	R & R #1	A MC 79981	608	344

ARIZONA STATE RECORDS
 DEPT. OF LAND AND MINES
 PHOENIX, ARIZONA
 DEC 10 1981
 7:45 A.M.

NO.	NAME OF CLAIM	BLM SERIAL NO.	BOOK/	
			BOOK OF MINES	PAGE
38.	R & R #3	A MC 79982	608	346
39.	R & R #4	A MC 79983	608	347
40.	BRUCE #2	A MC 79984	608	349
41.	JOS #1	A MC 79985	576	125
42.	JOS #2	A MC 79986	576	126
43.	JOS #3 (Amended)	A MC 79987	761	181
44.	JOS #4	A MC 79988	576	128
45.	Combine No. 2	A MC 79989	511	463
46.	L. & W. No. 1	A MC 79990	15	228
47.	L. & W. No. 2	A MC 79991	15	229
48.	L. & W. No. 6	A MC 79992	15	233
49.	L. & W. Fraction	A MC 79993	761	182
50.	POSSIBILITIES No. 1	A MC 79994	15	225

That between the first day of September, 1980 and the thirty-first day of August, 1981, not less than five thousand dollars (\$5,000.00) worth of work and improvements were done and performed, but not including location work of said claims, by and at the expense of AMOCO MINERALS COMPANY on behalf of CYPRUS MINES CORPORATION, owner of the hereinabove named claims for the purpose of complying with the laws of the United States pertaining to assessment of annual work, and Dean A. Douglas, John E. Nelson, P. K. Medhi, Lloyd A. Wolf, Jr., and others were the men employed by the said owner who labored upon said claims, did such work and improvements, the same being as follows, to wit:

A survey consisting of approximately fifteen (15) line miles of time domain electromagnetic survey using the Geonics EM-37. The survey was contracted from Geotrix, Ltd. of Lakewood, Colorado.

The cost of the hereinabove work and improvements exceeded thirty-nine thousand two hundred sixty dollars (\$39,260.00), and being apportioned towards each of the lode mining claims within hereinabove named contiguous group of mining claims, since the prementioned work was done with the expressed intent of supplying geological, structural and mineralogical information pertaining to the improvements and benefit of all of the hereinabove named lode mining claims.

Lloyd A. Wolf, Jr.

Lloyd A. Wolf, Jr.

Subscribed and sworn to before me this 18th day of November,
19 81 .

Sobhie J. [Signature]
Notary Public

ARIZONA STATE OFFICE
BU. LAND MANAGEMENT

DEC 10 1981

7:45 A.M.
PHOENIX, ARIZONA

My Commission Expires:

My Commission Expires Jan. 2, 1984

BOOK 1425 1000

62882-62917
79982-79994

Cyprus Bagdad Copper Company

Post Office Box 245
Bagdad, Arizona 86321
Telephone 602) 633-2241

December 9, 1981

U.S. Department of Interior
Bureau of Land Management
Arizona State Office
2400 Valley Bank Center
Phoenix, Arizona 85073

RE: LODE MINING CLAIMS AND MILL SITES

Gentlemen:

Complying with laws of the State of Arizona and the United States pertaining to assessment of annual work and recordation of such work, attached here are:

1. (4) Affidavits of Labor Performed and Improvements Made
2. (1) Notice of Intention to Hold Mill Sites

Sincerely,

John E. Nelson

John E. Nelson
Senior Mine Engineer

JEN/csg

Enclosures

ARIZONA STATE OFFICE
BU. LAND MANAGEMENT

DEC 10 1981

7:45 A.M.
PHOENIX, ARIZONA

CYPRUS

OCT 10 1979 - 8 45 AM

o'clock Book 1249 Official Records Page

Prms Bagdad (954-955

per

Records of Yavapai County, Arizona. WITNESS my hand and official seal the day and year first above written.

By PATSY C. JENNEY, County Recorder

[Signature]

Deputy

AFFIDAVIT OF LABOR PERFORMED AND IMPROVEMENTS MADE

RECEIVED

B.L.M. AZ STATE OFFICE

STATE OF ARIZONA)

) SS OCT 17 1979

COUNTY OF YAVAPAI)

10:00 A.M.

PHOENIX, ARIZONA


Lloyd A. Wolf, Jr., being first duly sworn according to law, deposes and says: that he is authorized by CYPRUS MINES CORPORATION to make this affidavit for it, and the facts set forth hereinunder are known to him to be true and correct, and that he is a citizen of the United States and more than twenty-one years of age and resides in Bagdad (P. O. Box 1172), County of Yavapai, State of Arizona, and he is personally acquainted with the sixteen (16) contiguous lode mining claims owned by CYPRUS MINES CORPORATION, all of which are situated in Sections: 17, 18, 19, 20, Township 14 North, Range 9 West (G & SR BM), Eureka Mining District, Yavapai County, State of Arizona, the names of which, together with the number of the Book and the Page of recording appear in the office of the County Recorder of Yavapai County, State of Arizona, as follows:

NO.	NAME OF CLAIM	BOOK/BOOK OF MINES	PAGE
1.	R & R #1	608	344
2.	R & R #3	608	346
3.	R & R #4	608	347
4.	BRUCE #2	608	349
5.	JOS #1	576	125
6.	JOS #2	576	126
7.	JOS #3 Amended	761	181
8.	JOS #4	576	128
9.	Combine #6	89	304
10.	QUIEN SABE' Amended	15	223
11.	Combine No. 2	511	463
12.	L. & W. No. 1	15	228
13.	L. & W. No. 2	15	229
14.	L. & W. No. 6	15	233
15.	L. & W. Fraction	761	182
16.	POSSIBILITIES No. 1	15	225

That between the first day of September, 1978 and the thirty-first day of August, 1979, at least ONE THOUSAND SIX HUNDRED DOLLARS (\$1,600.00) worth of work and improvements were done and performed, but not including location work of said claims, by and at the expense of CYPRUS MINES CORPORATION, owner of the hereinabove named claims for the purpose of complying with the laws of the United States pertaining to assessment of annual work, and P. K. Medhi, George S. Jackson, Peter E. Gray, W. A. McCombs, Larry G. Elliott, Lloyd A. Wolf, Jr., and others were the men employed by the said owner who labored upon said claims, did such work and improvements, the same being as follows, to wit:

exploration and development work and surface work by road grader and crawler dozer.

BOOK 1249 PAGE 954



3 A MC 79981

The cost of the hereinabove work and improvements exceeded TWO THOUSAND DOLLARS (\$2,000.00), and being apportioned towards each of the lode mining claims within hereinabove named contiguous group of mining claims, since the prementioned work was done with the expressed intent of supplying geological, structural and mineralogical information pertaining to the improvements and benefit of all of the hereinabove named lode mining claims.

RECEIVED
B.L.M. AZ STATE OFFICE

OCT 17 1979

10:00 A.M.
PHOENIX, ARIZONA


Lloyd A. Wolf
Lloyd A. Wolf, Jr.

Subscribed and sworn to before me this 5th day of October,
19 79.

Janette L. McDonald
Notary Public

My Commission Expires:

My Commission Expires Jan. 9, 1983



BOOK 1249 PAGE 955

NOTICE!!

These documents have been scanned!

Do not place un-scanned documents beneath this notice!

Do not remove this notice from this file!

GPO Jacket No. 560-102
Print Order 61549
Rise Business Services, LLC
Job=AZ15 9/11/2019



Box Number= AZ15238



Claim Begin-End: AMC079981-AMC079994

5 Miscellaneous



AZ15238-1

AMC079981-AMC084653

**NO
DOCUMENTS
FOUND**

NO DOCUMENTS FOUND
NO DOCUMENTS FOUND

NOTICE!!

These documents have been scanned!

Do not place un-scanned documents beneath this notice!

Do not remove this notice from this file!

GPO Jacket No. 560-102
Print Order 61549
Rise Business Services, LLC
Job=AZ15 9/11/2019



Box Number= AZ15238



Claim Begin-End: AMC079981-AMC079994

6 Location Notices-Amendments and Supporting Documents



AZ15238-1

AMC079981-AMC084653

383-11-2


8870

A MC 79981

16912

STATE OF ARIZONA, County of Yavapai—ss.
 I do hereby certify that the within instrument was filed and recorded at the request of Cyprus Mines
 on July 13 A.D., 1970 at 3:00 o'clock 11 M. Book 608 Official Records
 Page 344 Records of Yavapai County, Arizona.
 WITNESS my hand and official seal the day and year first above written.

NORMA R. MARQUART, County Recorder
 By Beverly A. Hume, Deputy



Notice of Location
 (LODE)

NOTICE IS HEREBY GIVEN that the R & R #1 lode mining claim
 was located by Cyprus Mines Corp., Bruce Mine Div. on June 17, 1970.
 This claim is 1,500 feet in length along the vein or deposit of mineral-bearing rock in place and 300 feet in
 width on each side of the middle of said vein or deposit at which this notice is posted. The general course of
 this claim is N50°-30'E and is situated in the Eureka Mining
 District, Yavapai County, Arizona. This claim runs from the location monument or stake
 on which the notice is posted 1012' feet in a N50°-30'E direction to the North
 center end monument or stake and 488' feet in a S50°-30'W direction from the
 location monument or stake to the South center end monument or stake, and is also marked by two
 corner monuments or stakes at each end of the claim, one on each side of and 300 feet from the center end
 monuments or stakes, making the claim in the form of a parallelogram.

This claim overlaps the northwest corner of JOS #2.

T14N, R9W, Sections 18 and 19

Cyprus Mines Corp., Bruce Mine Div.
R. T. Johnson, agent
 Locator

BOOK 608 PAGE 344

Write on the above lines the locality of the claim with reference to some natural object or permanent monu-
 ment whereby the claim can be identified. Give the section, township and range if known and, if possible,
 the direction and distance from the nearest public survey marker. It is advisable to make a sketch in the
 space above, showing the adjoining and overlapping claims. If this is an amendment of a location notice, give
 the name and book and page of recording of the claim being amended.

RECEIVED
 B.L.M. LAND OFFICE

JAN 10 1975

10:00 A.M.
 PHOENIX, ARIZONA

STATE OF ARIZONA, }
County of Yavapai } ss.

A

8870

A MC 79981

I, NORMA R. MARQUART, County Recorder, in and for the County of Yavapai, State of Arizona, and custodian of the records of such office, do hereby certify that the foregoing is a full, true and correct copy of the.....
Notice of Location of R. & R. #1 Lode Mining Claim located by Cyprus Mines Corp., Bruce Mine Div., signed by R.T. Johnson, Agent, dated June 17, 1970, and recorded July 13, 1970,..... as same appears of record in my office, in Book 608 of Official Records at page 344..... and of the whole thereof.

IN WITNESS WHEREOF, I have hereunto set my hand and affixed my official seal in the City of Prescott, County of Yavapai, State of Arizona, on this, the 3rd day of May, A.D., 1972.

Norma R. Marquart


County Recorder.

By

Patsy Jerney

Chief Deputy Recorder.

RECEIVED
B.L.M. LAND OFFICE
JAN 10 1975
10:00 A.M.
PHOENIX, ARIZONA



STATE OF ARIZONA, County of Yavapai—ss.

16914

I do hereby certify that the within instrument was filed and recorded at the request of Cyprus Mines
on July 13 A.D., 1970 at 3:00 o'clock P. M. Book 608 Official Records
Page 346 Records of Yavapai County, Arizona.

WITNESS my hand and official seal the day and year first above written.

NORMA R. MARQUART, County Recorder
By Karenly A. Haines Deputy

A MC

8870
79982

Notice of Location (LODE)

NOTICE IS HEREBY GIVEN that the R & R #3 lode mining claim
was located by Cyprus Mines Corp., Bruce Mine Division on June 17, 1970.
This claim is 1,500 feet in length along the vein or deposit of mineral-bearing rock in place and 300 feet in
width on each side of the middle of said vein or deposit at which this notice is posted. The general course of
this claim is N35°E and is situated in the Eureka Mining
District, Yavapai County, Arizona. This claim runs from the location monument or stake
on which the notice is posted 1149 feet in a N35°E direction to the North
center end monument or stake and 351 feet in a S35°W direction from the
location monument or stake to the South center end monument or stake, and is also marked by two
corner monuments or stakes at each end of the claim, one on each side of and 300 feet from the center end
monuments or stakes, making the claim in the form of a parallelogram.
This claim overlaps the northeast corner of R & R #1.

T14N, R9W, Sections 18 & 19.

Cyprus Mines Corp., Bruce Mine Div.
R. T. Johnson
Agent
Locator

BOOK 608 PAGE 346

Write on the above lines the locality of the claim with reference to some natural object or permanent monument whereby the claim can be identified. Give the section, township and range if known and, if possible, the direction and distance from the nearest public survey marker. It is advisable to make a sketch in the space above, showing the adjoining and overlapping claims. If this is an amendment of a location notice, give the name and book and page of recording of the claim being amended.

RECEIVED
B.L.M. LAND OFFICE

JAN 10 1975

10:00 A.M.
PHOENIX, ARIZONA

STATE OF ARIZONA, }
County of Yavapai } ss.

A 8870

MC 79982


I, NORMA R. MARQUART, County Recorder, in and for the County of Yavapai, State of Arizona, and custodian of the records of such office, do hereby certify that the foregoing is a full, true and correct copy of the.....
Notice of Location of R & R #3 Lode Mining Claim located by
Cyprus Mines Corp., Bruce Mine Division, signed by R.T. Johnson,
Agent, dated June 17, 1970, and recorded July 13, 1970,
as same appears of record in my office, in Book 608 of Official Records at page 346 ----- and of the whole thereof.

IN WITNESS WHEREOF, I have hereunto set my hand and affixed my official seal in the City of Prescott, County of Yavapai, State of Arizona, on this, the 3rd day of May, A.D., 1972.

RECEIVED
B.L.M. LAND OFFICE

JAN 10 1975

10:00 A.M.
PHOENIX, ARIZONA




Norma R. Marquart
County Recorder.

By Patricia Perry
Chief Deputy Recorder.

383

STATE OF ARIZONA, County of Yavapai—ss. **16915**
I do hereby certify that the within instrument was filed and recorded at the request of Cyprus Mines
on July 13 A.D., 1970 at 3:00 o'clock PM M. Book 608 Official Records
Page 347 Records of Yavapai County, Arizona.
WITNESS my hand and official seal the day and year first above written.

NORMA R. MARQUART, County Recorder
By Beverly T. Hume, Deputy



A MC

A 79983 8870

Notice of Location
(LODE)

NOTICE IS HEREBY GIVEN that the R & R #4 lode mining claim
was located by Cyprus Mines Corp., Bruce Mine Division on June 17, 19 70.
This claim is 1,500 feet in length along the vein or deposit of mineral-bearing rock in place and 300 feet in
width on each side of the middle of said vein or deposit at which this notice is posted. The general course of
this claim is N35°E and is situated in the Eureka Mining
District, Yavapai County, Arizona. This claim runs from the location monument or stake
on which the notice is posted 1408 feet in a N35°E direction to the North
center end monument or stake and 91 feet in a S35°W direction from the
location monument or stake to the South center end monument or stake, and is also marked by two
corner monuments or stakes at each end of the claim, one on each side of and 300 feet from the center end
monuments or stakes, making the claim in the form of a parallelogram.

This claim surrounds the southwest portion of the Young Dick patented claim.

T14N, R9W, Sections 18 & 19.

Cyprus Mines Corp., Bruce Mine Div.
R. T. Johnson, agent
Locator

BOOK **608** PAGE **347**

Write on the above lines the locality of the claim with reference to some natural object or permanent monument whereby the claim can be identified. Give the section, township and range if known and, if possible, the direction and distance from the nearest public survey marker. It is advisable to make a sketch in the space above, showing the adjoining and overlapping claims. If this is an amendment of a location notice, give the name and book and page of recording of the claim being amended.

RECEIVED
B.L.M. LAND OFFICE

JAN 10 1975

10:00 A.M.
PHOENIX, ARIZONA

STATE OF ARIZONA, }
County of Yavapai } ss.

I, NORMA R. MARQUART, County Recorder, in and for the County of Yavapai, State of Arizona, and custodian of the records of such office, do hereby certify that the foregoing is a full, true and correct copy of the.....

A 8870

Notice of Location of R & R #4 Lode Mining Claim located by Cyprus Mines Corp., Bruce Mine Division, signed by R.T. Johnson, Agent, dated June 17, 1970, and recorded July 13, 1970,
as same appears of record in my office, in Book 608 of Official Records at page 347 ----- and of the whole thereof.

A MC 79983

IN WITNESS WHEREOF, I have hereunto set my hand and affixed my official seal in the City of Prescott, County of Yavapai, State of Arizona, on this, the3..rd.....day of..... May....., A.D., 1972...

..... Norma R. Marquart
County Recorder.

By *Patsy Jeaney*
Chief Deputy Recorder.

RECEIVED
B.L.M. LAND OFFICE
JAN 10 1975
10:00 A.M.
PHOENIX, ARIZONA

383 17-1

A 8870
79984

16917

STATE OF ARIZONA, County of Yavapai—ss.
I do hereby certify that the within instrument was filed and recorded at the request of Cyprus Mines
on July 13 A.D., 1970 at 3:00 o'clock P. M. Book 608 Official Records
Page 349 Records of Yavapai County, Arizona.

A MC

WITNESS my hand and official seal the day and year first above written.
NORMA R. MARQUART, County Recorder
By Beverly R. Hulse Deputy

Notice of Location
(LODE)

NOTICE IS HEREBY GIVEN that the BRUCE #2 lode mining claim
was located by CYPRUS MINES CORP. on MAY 20, 1970.
This claim is 1,500 feet in length along the vein or deposit of mineral-bearing rock in place and 300 feet in
width on each side of the middle of said vein or deposit at which this notice is posted. The general course of
this claim is N50° 30' E and is situated in the EUREKA Mining
District, YAVAPAI County, Arizona. This claim runs from the location monument or stake
on which the notice is posted 37' feet in a S50° 30' W direction to the SOUTH
center end monument or stake and 1463' feet in a N50° 30' W direction from the
location monument or stake to the NORTH center end monument or stake, and is also marked by two
corner monuments or stakes at each end of the claim, one on each side of and 300 feet from the center end
monuments or stakes, making the claim in the form of a parallelogram.

THE EAST SIDELINE OF BRUCE #2 IS COMMON
WITH THE WEST SIDELINE OF JOS #4

T14N, R9W, SEC. 19

CYPRUS MINES CORP., BRUCE MINE DIV.
R. T. Johnson, AGENT
Locator

BOOK **608** PAGE **349**

Write on the above lines the locality of the claim with reference to some natural object or permanent monu-
ment whereby the claim can be identified. Give the section, township and range if known and, if possible,
the direction and distance from the nearest public survey marker. It is advisable to make a sketch in the
space above, showing the adjoining and overlapping claims. If this is an amendment of a location notice, give
the name and book and page of recording of the claim being amended.

RECEIVED
B.L.M. LAND OFFICE
JAN 10 1975
10:00 A.M.
PHOENIX, ARIZONA

STATE OF ARIZONA, }
County of Yavapai } ss.

I, NORMA R. MARQUART, County Recorder, in and for the County of Yavapai, State of Arizona, and custodian of the records of such office, do hereby certify that the foregoing is a full, true and correct copy of the.....

Notice of Location of Bruce #2 Mining Claim (Lode) located by Cyprus Mining Corp., Bruce Mine Division, signed by R. T. Johnson, Agent, dated May 20, 1970, and recorded July 13, 1970

as same appears of record in my office, in Book 608 of Official Records, at page 349----- and of the whole thereof.

IN WITNESS WHEREOF, I have hereunto set my hand and affixed my official seal in the City of Prescott, County of Yavapai, State of Arizona, on this, the3rd.....day of.....May....., A.D., 19..72..

.....Norma R. Marquart.....
.....County Recorder......

By.....*Patsy J. [Signature]*.....
.....Chief Deputy Recorder......

A 8870

A MC 79984

RECEIVED
B.L.M. LAND OFFICE
JAN 10 1975
10:00 A.M.
PHOENIX, ARIZONA



383 N-2

25191

STATE OF ARIZONA, County of Yavapai—25.

I do hereby certify that the within instrument was filed and recorded at the request of Cyprus Mines Corp.
on November 21 A.D., 1969 at 9:10 o'clock P.M. Book 576 Official Records

Page 125 Records of Yavapai County, Arizona.

WITNESS my hand and official seal the day and year first above written.

NORMA R. MARQUART, County Recorder
Seal Blunz



A
A MC

8870
79985

Notice of Location
(LODE)

NOTICE IS HEREBY GIVEN that the JOS #1 lode mining claim
was located by CYPRUS MINES CORP, BRUCE MINE DIV. on Nov. 3, 1969.
This claim is 1,500 feet in length along the vein or deposit of mineral-bearing rock in place and 300 feet in
width on each side of the middle of said vein or deposit at which this notice is posted. The general course of
this claim is N35°E and is situated in the EUREKA Mining
District, YAVAPAI County, Arizona. This claim runs from the location monument or stake
on which the notice is posted 49 feet in a N35°E direction to the NORTH
center end monument or stake and 1451 feet in a S35°W direction from the
location monument or stake to the SOUTH center end monument or stake, and is also marked by two
corner monuments or stakes at each end of the claim, one on each side of and 300 feet from the center end
monuments or stakes, making the claim in the form of a parallelogram.

THE EASTERN SIDELINE OF THIS CLAIM IS COMMON WITH THE
WESTERN SIDELINE OF L+W N° 6

T14N, R9W, Sec. 19

CYPRUS MINES CORP, BRUCE MINE DIV.
R. T. Johnson AGENT
Locator

Write on the above lines the locality of the claim with reference to some natural object or permanent monument whereby the claim can be identified. Give the section, township and range if known and, if possible, the direction and distance from the nearest public survey marker. It is advisable to make a sketch in the space above, showing the adjoining and overlapping claims. If this is an amendment of a location notice, give the name and book and page of recording of the claim being amended.

BOOK 570 PAGE 125

RECEIVED
B.L.M. LAND OFFICE
JAN 10 1975
10:00 A.M.
PHOENIX, ARIZONA

STATE OF ARIZONA, }
County of Yavapai } ss.

I, NORMA R. MARQUART, County Recorder, in and for the County of Yavapai, State of Arizona, and custodian of the records of such office, do hereby certify that the foregoing is a full, true and correct copy of the.....

A

8870

Notice of Location of JOS #1 Lode Mining Claim located by Cyprus Mines Corp., Bruce Mine Division, signed by R. T.

Johnson, Agent, dated November 3, 1969, and recorded November 21, 1969,

as same appears of record in my office, in Book 576 of Official Records,

at page 125----- and of the whole thereof.

A MC 79985

IN WITNESS WHEREOF, I have hereunto set my hand and affixed my official seal in the City of Prescott, County of Yavapai, State of Arizona, on this, the 3rd day of May A.D., 19 72.

RECEIVED
B.L.M. LAND OFFICE

JAN 10 1975

10:00 A.M.
PHOENIX, ARIZONA

.....
Norma R. Marquart
County Recorder.

By Patsy C. Jennings
Chief Deputy Recorder.

YAVAPAI COUNTY
RECORDED
INDEXED

STATE OF ARIZONA, County of Yavapai—st.

I do hereby certify that the within instrument was filed and recorded at the request of Cyprus Mines Corp.
on November 21 A.D. 1969 at 9:10 o'clock P.M. Book 576 Official Records

Page 126 Records of Yavapai County, Arizona.

WITNESS my hand and official seal the day and year first above written.

NORMA B. MAROUART, County Recorder

By Paul G. Gudge Deputy

8870

A MC 79986

Notice of Location
(LODE)

NOTICE IS HEREBY GIVEN that the JOS #2 lode mining claim
was located by CYPRUS MINES CORP., BRUCE MINE DIV. on Nov. 3, 1969.
This claim is 1,500 feet in length along the vein or deposit of mineral-bearing rock in place and 300 feet in
width on each side of the middle of said vein or deposit at which this notice is posted. The general course of
this claim is N35°E and is situated in the EUREKA Mining
District, YAVAPAI County, Arizona. This claim runs from the location monument or stake
on which the notice is posted 54 feet in a N35°E direction to the NORTH
center end monument or stake and 1446 feet in a S35°W direction from the
location monument or stake to the SOUTH center end monument or stake, and is also marked by two
corner monuments or stakes at each end of the claim, one on each side of and 300 feet from the center end
monuments or stakes, making the claim in the form of a parallelogram.

THE EASTERN SIDELINE OF THIS CLAIM IS COMMON WITH THE
WESTERN SIDELINE OF JOS #1

T14N, R9W, Sec. 19

CYPRUS MINES CORP., BRUCE MINE DIV.
P. H. Johnson AGENT
Locator

Write on the above lines the locality of the claim with reference to some natural object or permanent monu-
ment whereby the claim can be identified. Give the section, township and range if known and, if possible,
the direction and distance from the nearest public survey marker. It is advisable to make a sketch in the
space above, showing the adjoining and overlapping claims. If this is an amendment of a location notice, give
the name and book and page of recording of the claim being amended.

BOOK 576 PAGE 126

RECEIVED
B.L.M. LAND OFFICE
JAN 10 1975
10:00 A.M.
PHOENIX, ARIZONA

STATE OF ARIZONA, }
County of Yavapai } ss.

A 8870

I, NORMA R. MARQUART, County Recorder, in and for the County of Yavapai, State of Arizona, and custodian of the records of such office, do hereby certify that the foregoing is a full, true and correct copy of the.....
Notice of Location of the JOS #2 lode mining claim located by
Cyprus Mines Corp., Bruce Mine Div., signed by R. T. Johnson,
Agent, dated November 3, 1969, recorded November 21, 1969,
as same appears of record in my office, in Book576..of..Official..Records,
at page 126----- and of the whole thereof.

A MC 79986

IN WITNESS WHEREOF, I have hereunto set my hand and affixed my official seal in the City of Prescott, County of Yavapai, State of Arizona, on this, the 3rd.....day of.....May....., A.D., 19..72

RECEIVED
B.L.M. LAND OFFICE
JAN 10 1975
10:00 A.M.
PHOENIX, ARIZONA

Norma R. Marquart
.....
County Recorder.
By *Patay Jerney*
.....
Chief Deputy Recorder.

STATE OF ARIZONA, County of Yavapai—ss. *ORIGINAL of the*
I do hereby certify that the within instrument was filed and recorded at the request of Cyprus Mines Corp.
on July 14 A.D., 1972 at 9:00 o'clock AM M. Book 761 Official Records
Page 181 Records of Yavapai County, Arizona.

WITNESS my hand and official seal the day and year first above written.

PATSY C. JENNEY

County Recorder

By Paul Bludge, Deputy

AMENDED A

8870

RECEIVED
B.L.M. LAND OFFICE

A MC 79987

JAN 10 1975

Notice of Location

(LODE)

10:00 A.M.
PHOENIX, ARIZONA

NOTICE IS HEREBY GIVEN that the JOS #3 lode mining claim amended was ~~located~~ by Cyprus Mines Corporation on June 15, 1972. This claim is 1,500 feet in length along the vein or deposit of mineral-bearing rock in place and 300 feet in width on each side of the middle of said vein or deposit at which this notice is posted. The general course of this claim is approximately N. 50° 30' E. and is situated in the Eureka Mining District, Yavapai County, Arizona. This claim runs from the location monument or stake on which the notice is posted 1,471 feet in an N. 50° 30' E direction to the north center end monument or stake and 29 feet in an S. 50° 30' W. direction from the location monument or stake to the south center end monument or stake, and is also marked by two corner monuments or stakes at each end of the claim, one on each side of and 300 feet from the center end monuments or stakes, making the claim in the form of a parallelogram.

This claim is situated in Sec. 19, T. 14 N., R. 9 W., G&SRM. The eastern sideline of this claim is common to the western sideline of the L. & W. No. 2 claim.

This is an amendment of the JOS #3 lode claim located November 3, 1969, the location notice of which is recorded in Book 576 at page 127, Official Records of Yavapai County, Arizona.

Cyprus Mines Corporation

By G. F. Johnson

Locator


Write on the above lines the locality of the claim with reference to some natural object or permanent monument whereby the claim can be identified. Give the section, township and range if known and, if possible, the direction and distance from the nearest public survey marker. It is advisable to make a sketch in the space above, showing the adjoining and overlapping claims. If this is an amendment of a location notice, give the name and book and page of recording of the claim being amended.

PLAN CASE

STATE OF ARIZONA, County of Yavapai—
I do hereby certify that the within instrument was filed and recorded at the request of Cyprus Mines Corp.
on November 21 A.D. 1969 at 9:10 o'clock 8 A.M. Book 576 Official Records
Page 127 Records of Yavapai County, Arizona.
WITNESS my hand and official seal the day and year first above written.

25193

NORMA B. MARQUAN, County Recorder
By Paul Ethelberg Deputy



A

8870

A MC 79987

Notice of Location
(LODE)

NOTICE IS HEREBY GIVEN that the JOS #3 lode mining claim
was located by CYPRUS MINES CORP., BRUCE MINE DIV. on NOV. 3, 1969.
This claim is 1,500 feet in length along the vein or deposit of mineral-bearing rock in place and 300 feet in
width on each side of the middle of said vein or deposit at which this notice is posted. The general course of
this claim is N50°-30'E and is situated in the EUREKA Mining
District, YAVAPAI County, Arizona. This claim runs from the location monument or stake
on which the notice is posted 1481 feet in a N50°-30'E direction to the NORTH
center end monument or stake and 29 feet in a S50°-30'W direction from the
location monument or stake to the SOUTH center end monument or stake, and is also marked by two
corner monuments or stakes at each end of the claim, one on each side of and 300 feet from the center end
monuments or stakes, making the claim in the form of a parallelogram.

THE EASTERN SIDELINE OF THIS CLAIM IS COMMON WITH
THE WESTERN SIDELINE OF L+W N° 2

T14N, R9W, Sec. 19

CYPRUS MINES CORP., BRUCE MINE DIV.
R. H. Johnson AGENT
Locustor

Write on the above lines the locality of the claim with reference to some natural object or permanent monu-
ment whereby the claim can be identified. Give the section, township and range if known and, if possible,
the direction and distance from the nearest public survey marker. It is advisable to make a sketch in the
space above, showing the adjoining and overlapping claims. If this is an amendment of a location notice, give
the name and book and page of recording of the claim being amended.

BOOK 576 PAGE 127

RECEIVED
B. L. M. LAND OFFICE
JAN 10 1975
10:00 A.M.
PHOENIX, ARIZONA

STATE OF ARIZONA, }
County of Yavapai } ss.

A

8870

I, NORMA R. MARQUART, County Recorder, in and for the County of Yavapai, State of Arizona, and custodian of the records of such office, do hereby certify that the foregoing is a full, true and correct copy of the.....
Notice of Location of the JOS. #3 Lode Mining Claim located
by Cyprus Mines Corp., Bruce Mine Div., signed by R. T.
Johnson, Agent, dated November 3, 1969, and recorded November 21, 1969,
as same appears of record in my office, in Book 576 of Official Records,
at page 127----- and of the whole thereof.

A
M
C
7
9
9
8
7

IN WITNESS WHEREOF, I have hereunto set my hand and affixed my official seal in the City of Prescott, County of Yavapai, State of Arizona, on this, the3rd.....day of.....May....., A.D., 19..72.

Norma R. Marquart

County Recorder.

By


Patsy Jenney

Chief Deputy Recorder.

RECEIVED
B.L.M. LAND OFFICE

JAN 10 1975

10:00 A.M.
PHOENIX, ARIZONA



383

A

8870

79988

STATE OF ARIZONA, County of Yavapai—es. 25194
 I do hereby certify that the within instrument was filed and recorded at the request of Cyprus Mines Corp.
 on November 21 AD, 1969 at 9:10 o'clock P.M. Book 576 Official Records
 Page 125 Records of Yavapai County, Arizona.
 WITNESS my hand and official seal the day and year first above written.
 NORMA R. MARSHART, County Recorder
 By Paul G. Studge Deputy



Notice of Location
(LODE)

NOTICE IS HEREBY GIVEN that the JOS #4 lode mining claim was located by CYPRUS MINES CORP, BRUCE MINE DIV. on Nov. 3, 1969. This claim is 1,500 feet in length along the vein, or deposit of mineral-bearing rock in place and 300 feet in width on each side of the middle of said vein or deposit at which this notice is posted. The general course of this claim is N50°-30'E and is situated in the EUREKA Mining District, YAVAPAI County, Arizona. This claim runs from the location monument or stake on which the notice is posted 1464 feet in a N50°-30'E direction to the NORTH center end monument or stake and 34 feet in a S50°-30'W direction from the location monument or stake to the SOUTH center end monument or stake, and is also marked by two corner monuments or stakes at each end of the claim, one on each side of and 300 feet from the center end monuments or stakes, making the claim in the form of a parallelogram.

THE EASTERN SIDELINE OF THIS CLAIM IS COMMON WITH THE WESTERN SIDELINE OF JOS #3

T14N, R9W, Sec. 19

CYPRUS MINES CORP, BRUCE MINE DIV.
R. T. Johnson AGENT
 Locator

Write on the above lines the locality of the claim with reference to some natural object or permanent monument whereby the claim can be identified. Give the section, township and range if known and, if possible, the direction and distance from the nearest public survey marker. It is advisable to make a sketch in the space above, showing the adjoining and overlapping claims. If this is an amendment of a location notice, give the name and book and page of recording of the claim being amended.

BOOK 576 PAGE 128

RECEIVED
B.L.M. LAND OFFICE

JAN 10 1975

10:00 A.M.
PHOENIX, ARIZONA

STATE OF ARIZONA, }
County of Yavapai } ss.

A 8870

I, NORMA R. MARQUART, County Recorder, in and for the County of Yavapai, State of Arizona, and custodian of the records of such office, do hereby certify that the foregoing is a full, true and correct copy of the.....
Notice of Location of the JOS #4 Lode Mining Claim located by
Cyprus Mines Corp, Bruce Mine Div., signed by R. T. Johnson,
Agent, dated November 3, 1969, and recorded November 21, 1969,
as same appears of record in my office, in Book 576 of Official Records,
at page 128 ----- and of the whole thereof.

A MC 79988

IN WITNESS WHEREOF, I have hereunto set my hand and affixed my official seal in the City of Prescott, County of Yavapai, State of Arizona, on this, the3rd.....day of.....May....., A.D., 19.72.

RECEIVED
B.L.M. LAND OFFICE
JAN 10 1975
10:00 A.M.
PHOENIX, ARIZONA

Norma R. Marquart
.....
County Recorder.
By Patey Jenney
.....
Chief Deputy Recorder.

STATE OF ARIZONA, County of Yavapai—ss.

12670

I do hereby certify that the within instrument was filed and recorded at the request of Cyprus Mines Corporation

on Sept 5 A.D., 1968 at 10:25 o'clock A.M. Book 511 Official Records

Page 463 Records of Yavapai County, Arizona.

WITNESS my hand and official seal the day and year first above written.

FRANK C. BAUER, County Recorder.

By Seal Etulje

A MC Deputy 8870 79989

Notice of Mining Location

LODE CLAIM

TO ALL WHOM IT MAY CONCERN:

This Mining Claim, the name of which is the Combine No. 2 Mining Claim, situate on lands belonging to the United States of America, and in which there are valuable mineral deposits, was entered upon and located for the purpose of exploration

and purchase by Cyprus Mines Corporation, a New York Corporation

By M. G. Grant, a U. S. citizen

(Locator must insert either "a citizen of the United States" or "who has declared his intention of becoming a citizen of the United States.")

the undersigned, on the twenty second day of August, 1968.

The length of this claim is 1500 feet,

and 1 claim 300 feet,

in a southwesterly direction and 1200

feet in a northeasterly direction from

the center of the discovery shaft, at which this notice is posted, lengthwise of the claim, to-

gether with 300 feet in width of the surface grounds, on each side of

the center of said claim. The general course of the lode deposit and premises is from the

southwest to the northeast.

The claim is situated and located in the Eureka Mining District, in

Yavapai County, in the State of Arizona, about 1200 feet

in a westerly direction from the Old Dick Shaft. The

south end line is common with the north end line of Possibilities No. 1 and the

east side line is common with west side line of Combine No. 1 - Survey No. 4413.

The surface boundaries of the claim are marked upon the ground as follows: Beginning

at rock monument which is common to the north end center monument of

Possibilities No. 1 claim.

at a point in a southwesterly direction 300 feet from

the discovery shaft (at which this notice is posted), being in the center of the southwest

end line of said claim; thence northwesterly 300 feet to a rock monument

, being the southwest corner of said claim; thence

northeasterly 1500 feet to a rock monument, being at the

northwest corner of said claim; thence southeasterly 300 feet

to a rock monument at the center of the northeast end of said claim;

thence southeasterly 300 feet to a rock monument being at the

northeast corner of said claim; thence southwesterly 1500 feet

to a rock monument at the southeast corner of said claim;

thence northwesterly 300 feet to the place of beginning.

Dated and posted on the grounds this 22nd day of August, 1968.

Cyprus Mines Corporation

By: M. G. Grant

WITNESS: J. O. Swobosh

RECEIVED
B.L.M. LAND OFFICE
JAN 10 1975
10:00 A.M.
PHOENIX, ARIZONA

STATE OF ARIZONA, }
County of Yavapai } ss.

A 8870

I, NORMA R. MARQUART, County Recorder, in and for the County of Yavapai, State of Arizona, and custodian of the records of such office, do hereby certify that the foregoing is a full, true and correct copy of the.....
Notice of Mining Location of the Combine No. 2 Lode Mining Claim located by Cyprus Mines Corporation, signed by M. G. Grant, dated August 22, 1968, and recorded September 5, 1968,
as same appears of record in my office, in Book 511 of Official
Records, at page 463----- and of the whole thereof.

A MC 79989

IN WITNESS WHEREOF, I have hereunto set my hand and affixed my official seal in the City of Prescott, County of Yavapai, State of Arizona, on this, the 3rd day of May, A.D., 19 72

Norma R. Marquart
County Recorder.

By Patsy Jensen
Chief Deputy Recorder.



RECEIVED
B.L.M. LAND OFFICE
JAN 10 1975
10:00 A.M.
PHOENIX, ARIZONA

I do hereby certify that the within instrument was filed and recorded at request of Edwin Larson

ON May 4 1953 AT 4:30 P M., Book 15 Official Records.

Page 228, Records of Yavapai County, Arizona.

WITNESS my hand and official seal the day and year first above written.

GRACE CHAPMAN, County Recorder,
By Dora L. Keller Deputy.

RECEIVED
B. L. M. LAND OFFICE
JAN 10 1975

PHOENIX, ARIZONA

Notice of Mining Location

LODE CLAIM

8870

TO ALL WHOM IT MAY CONCERN:

This Mining Claim, the name of which is the L. & W. No. 1 Mining Claim, situate on lands belonging to the United States of America, and in which there are valuable mineral deposits, was entered upon and located for the purpose of exploration and purchase by Edwin Larson and L. E. Weisenburg, citizens of the United States.

(Locator must insert either "a citizen of the United States" or "who has declared his intention of becoming a citizen of the United States.")

the undersigned, on the 30th day of April, 1953.

The length of this claim is 1500 feet,

and we claim 1300 feet,

in a S 50 W direction and 200

feet in a N. 50 E direction from the center of the discovery shaft, at which this notice is posted, lengthwise of the claim, to-

gether with 300 feet in width of the surface grounds, on each side of the center of said claim. The general course of the lode deposit and premises is from the

southwest to the northeast

The claim is situated and located in the Eureka Mining District, in

Yavapai County, in the State of Arizona, about 3600 ft.

in a southwesterly direction from the Old Dick Mine.

Note: This claim is bounded to the north by the L.&W. Fraction, to the east by the L.&W. claim, to the west by the L.&W. No.2 claim and to the south by both the L.&W. No.4 and the L.&W. No. 5.

The surface boundaries of the claim are marked upon the ground as follows: Beginning at a monument

at a point in a N 50 E direction 200 feet from

the discovery shaft (at which this notice is posted), being in the center of the north

end line of said claim; thence S40E 300 feet to a monument

, being the northeast corner of said claim; thence

S 50 W 1500 feet to a monument, being at the

southeast corner of said claim; thence N 40 W 300 feet

to a monument at the center of the south end of said claim;

thence N 40 W 300 feet to a monument being at the

southwest corner of said claim; thence N 50 E 1500 feet

to a monument at the northwest corner of said claim;

thence S 40 E 300 feet to the place of beginning.

Dated and posted on the grounds this 30th day of April, 1953.

Witness:

Edwin Larson and L. E. Weisenburg

By Arthur R. Still
Arthur R. Still
Authorized Agent

William E. Clark Jr

STATE OF ARIZONA, }
County of Yavapai } ss.

A MC 79990

I, NORMA R. MARQUART, County Recorder, in and for the County of Yavapai, State of Arizona, and custodian of the records of such office, do hereby certify that the foregoing is a full, true and correct copy of the.....

Notice of Mining Location of the L. & W. No. 1 Lode Mining
Claim located by Edwin Larson and L. E. Weisenburg, and signed
by Arthur R. Still, Authorized Agent, dated April 30, 1953,
and recorded May 4, 1953,
as same appears of record in my office, in Book 15 of Official Records,
at page 228----- and of the whole thereof.

IN WITNESS WHEREOF, I have hereunto set my hand and affixed my official seal in the City of Prescott, County of Yavapai, State of Arizona, on this, the 3rd day of May A.D., 1972...

Norma R. Marquart
.....
County Recorder.

By Patsy Jenney
.....
Chief Deputy Recorder.

RECEIVED
B.L.M. LAND OFFICE
JAN 10 1975
10:00 A.M.
PHOENIX, ARIZONA



WITNESS my hand and official seal this 30 day and year first above written.

GRACE CHAPMAN, County Recorder
By Sam L. Still Deputy.

A 8870

79991

RECEIVED

B.L.M. LAND OFFICE

JAN 10 1975

10:00 A.M.
PHOENIX, ARIZONA

INDEXED

Notice of Mining Location

LODE CLAIM

TO ALL WHOM IT MAY CONCERN:

This Mining Claim, the name of which is the L. & W. No. 2 Mining Claim, situate on lands belonging to the United States of America, and in which there are valuable mineral deposits, was entered upon and located for the purpose of exploration and purchase by Edwin Larson and L. E. Weisenburg, citizens of the United States.

(Locator must insert either "a citizen of the United States" or "who has declared his intention of becoming a citizen of the United States.")

the undersigned, on the 30th day of April, 1953.

The length of this claim is 1500 feet, and we claim 1400 feet, in a S 50 W direction and 100

feet in a N 50 E direction from the center of the discovery shaft, at which this notice is posted, lengthwise of the claim, together with 300 feet in width of the surface grounds, on each side of the center of said claim. The general course of the lode deposit and premises is from the southwest to the northeast.

The claim is situated and located in the Eureka Mining District, in Yavapai County, in the State of Arizona, about 4000 ft. in a southwesterly direction from the Old Dick Mine.

Note: This claim is bounded on the north by the L. & W. No. 6, on the west by the L. & W. No. 1 and on the south by both the L. & W. No. 3 and the L. & W. No. 4.

The surface boundaries of the claim are marked upon the ground as follows: Beginning at a monument

at a point in a N 50 E direction 100 feet from the discovery shaft (at which this notice is posted), being in the center of the north end line of said claim; thence S 40 E 300 feet to a monument, being the northeast corner of said claim; thence S 50 W 1500 feet to a monument, being at the southeast corner of said claim; thence N 40 W 300 feet to a monument at the center of the south end of said claim; thence N 40 W 300 feet to a monument being at the southwest corner of said claim; thence N 50 E 1500 feet to a monument at the northwest corner of said claim; thence S 40 E 300 feet to the place of beginning.

Dated and posted on the grounds this 30th day of April, 1953.

Witness:
William E. Clark, Jr.
Edwin Larson and L. E. Weisenburg
By Arthur R. Still
Arthur R. Still
Authorized Agent

STATE OF ARIZONA, }
County of Yavapai } ss.

A 8870


I, NORMA R. MARQUART, County Recorder, in and for the County of Yavapai, State of Arizona, and custodian of the records of such office, do hereby certify that the foregoing is a full, true and correct copy of the.....
Notice of Mining Location of the L. & W. No. 2 Lode Mining
Claim located by Edwin Larson and L. E. Weisenburg, and signed
by Arthur R. Still, Authorized Agent, dated April 30, 1953,
and recorded May 4, 1953,
as same appears of record in my office, in Book 15 of Official Records,
at page 229----- and of the whole thereof.

A MC 79991

IN WITNESS WHEREOF, I have hereunto set my hand and affixed my official seal in the City of Prescott, County of Yavapai, State of Arizona, on this, the 3rd day of May, A.D., 19 72.

Norma R. Marquart
County Recorder.
By Patsy Jensen
Chief Deputy Recorder.

RECEIVED
B.L.M. LAND OFFICE
JAN 10 1975
10:00 A.M.
PHOENIX, ARIZONA



I do hereby certify that the within instrument filed and recorded at request of Edwin Larson

ON May 4 1953 AT 4:30 M., Book 15 Official Records.

WITNESS my hand and official seal the day and year first above written.

GRACE CHAPMAN, County Recorder,
By John X. Still Deputy.

A MC 8870
79992

RECEIVED
B.L.M. LAND OFFICE
JAN 10 1975

Notice of Mining Location

LODE CLAIM

TO ALL WHOM IT MAY CONCERN:

This Mining Claim, the name of which is the L. & W. No. 6 Mining Claim, situate on lands belonging to the United States of America, and in which there are valuable mineral deposits, was entered upon and located for the purpose of exploration and purchase by Edwin Larson and L. E. Weisenburg, citizens of the United States.

(Locator must insert either "a citizen of the United States" or "who has declared his intention of becoming a citizen of the United States.")

the undersigned, on the 30th day of April, 1953.

The length of this claim is 1500 feet,

and we claim 1380 feet,

in a S 35-30 W direction and 120

feet in a N 35-30 E direction from

the center of the discovery shaft, at which this notice is posted, lengthwise of the claim, to-

gether with 300 feet in width of the surface grounds, on each side of the center of said claim. The general course of the lode deposit and premises is from the

southwest to the northeast.

The claim is situated and located in the Eureka Mining District, in

Yavapai County, in the State of Arizona, about 2000 ft.

in a southwesterly direction from the Old Dick Mine.

~~Note: This claim is bounded to the north by the Possibilities No. 1, to the west east by the Quien Sabe, and to the south by the L.A.W. No. 2.~~

The surface boundaries of the claim are marked upon the ground as follows: Beginning at a monument

at a point in a N 35-30 E direction 120 feet from

the discovery shaft (at which this notice is posted), being in the center of the north

end line of said claim; thence S 67-40 E 300 feet to a monument

, being the northeast corner of said claim; thence

S 35-30 W 1500 feet to a monument, being at the

southeast corner of said claim; thence ~~N 40 W~~ 300 feet

to a monument at the center of the south end of said claim;

thence N 40 W 300 feet to a monument being at the

southwest corner of said claim; thence N 35-30 E 1200 feet

to a monument at the northwest corner of said claim;

thence S 67-40 E 300 feet to the place of beginning.

Dated and posted on the grounds this 30th day of April, 1953.

Witness:
Edwin Larson and L. E. Weisenburg
By Arthur R. Still
Arthur R. Still
Authorized Agent

William E. Clarke

BOOK 15 PAGE 233

STATE OF ARIZONA, }
County of Yavapai } ss.

A

8870

I, NORMA R. MARQUART, County Recorder, in and for the County of Yavapai, State of Arizona, and custodian of the records of such office, do hereby certify that the foregoing is a full, true and correct copy of the.....
Notice of Mining Location of the L. & W. No. 6 Lode Mining Claim
located by Edwin Larson and L. E. Weisenburg, and signed by Arthur
R. Still, Authorized Agent, dated April 30, 1953, and recorded
May 4, 1953,
as same appears of record in my office, in Book 15 of Official Records,
page 233----- and of the whole thereof.

A
M
C
7
9
9
9
2

IN WITNESS WHEREOF, I have hereunto set my hand and affixed my official seal in the City of Prescott, County of Yavapai, State of Arizona, on this, the3rd day of..... May....., A.D., 1972..

Norma R. Marquart
County Recorder.

By *Patey Jensen*
Chief Deputy Recorder.

RECEIVED
B.L.M. LAND OFFICE
JAN 10 1975
10:00 A.M.
PHOENIX, ARIZONA

WITNESS my hand and official seal the day and year first above written. PATSY C. JENNEY
~~Victoria R. MacQuate~~, County Recorder
By Pearl Ethridge, Deputy

AMENDED

A NC 79993

8870

RECEIVED
R.L.M. LAND OFFICE
JAN 10 1975
10:00 A.M.
PHOENIX, ARIZONA

Notice of Location
(LODE)

NOTICE IS HEREBY GIVEN that the L. & W. Fraction lode mining claim amended was ~~located~~ by Cyprus Mines Corporation on June 15, 1972. This claim is ~~1300~~ ^{1,200} feet in length along the vein or deposit of mineral-bearing rock in place and 300 feet in width on each side of the middle of said vein or deposit at which this notice is posted. The general course of this claim is approximately N. 68°W and is situated in the Eureka Mining District, Yavapai County, Arizona. This claim runs from the location monument or stake on which the notice is posted 602 feet in an approx. N. 68°W direction to the north center end monument or stake and 598 feet in an approximately S. 68°E direction from the location monument or stake to the south center end monument or stake, and is also marked by two corner monuments or stakes at each end of the claim, one on each side of and 300 feet from the center end monuments or stakes, making the claim in the form of a parallelogram.

This claim is situated in Sec. 19, T. 14 N., R. 9 W., G&SRM. The eastern sideline of this claim is common with the southerly endlines of the Quien Sabe and Combine No. 6 claims and overlaps portions of the L. & W. and L. & W. No. 1 claims.

This is an amendment of the L. & W. Fraction lode claim located April 30, 1953, the location notice for which is recorded in Book 15 at page 226, Official Records of Yavapai County, Arizona.

Cyprus Mines Corporation
By G. H. Johnson
Locator

Write on the above lines the locality of the claim with reference to some natural object or permanent monument whereby the claim can be identified. Give the section, township and range if known and, if possible, the direction and distance from the nearest public survey marker. It is advisable to make a sketch in the space above, showing the adjoining and overlapping claims. If this is an amendment of a location notice, give the name and book and page of recording of the claim being amended.

I do hereby certify that the within instrument was filed and recorded at request of

Edwin Larson

ON

May 4 A.D. 1953

AT

4:30 P

M., Book

15

Official Records.

Page

226

Records of Yavapai County, Arizona.

A

8870

WITNESS my hand and official seal the day and year first above written.

GRACE CHAPMAN, County Recorder,

By *Don L. Hillis* Deputy.

Notice of Mining Location

LODE CLAIM

TO ALL WHOM IT MAY CONCERN:

This Mining Claim, the name of which is the L. & W. Fraction Mining Claim, situate on lands belonging to the United States of America, and in which there are valuable mineral deposits, was entered upon and located for the purpose of exploration and purchase by Edwin Larson and L. E. Weisenburg, Citizens of the United States

(Locator must insert either "a citizen of the United States" or "who has declared his intention of becoming a citizen of the United States.")

the undersigned, on the 30th day of April, 1953.

The length of this claim is a 1200 ft. by 1200 ft. by 600 ft. fraction feet and we claim as described below feet, in a _____ direction and _____

_____ feet in a _____ direction from the center of the discovery shaft, at which this notice is posted, lengthwise of the claim, together with _____ feet in width of the surface grounds, on each side of the center of said claim. The general course of the lode deposit and premises is from the

southwest to to the northeast

The claim is situated and located in the Eureka Mining District, in Yavapai County, in the State of Arizona, about 3000 ft. in a southwesterly direction from the Old Dick Mine.

Note: This fraction is bounded to the north by the Combine No. 6 and Queen Sabé unpat. mining claims, it wedges out to the west, and is bounded to the south by the L. & W. and the L. & W. No. 1 unpat. claims.

The surface boundaries of the claim are marked upon the ground as follows: Beginning at a monument

at a point in a northwesterly (N 45 W) direction 600 feet from the discovery shaft (at which this notice is posted), being in the center of the

end line of said claim; thence _____

_____, being the western corner of said claim; thence S 67-40 E 1200 feet to a monument, being at the

northeast corner of said claim; thence S 35-30 W 600 feet to a monument at the center of the East end of said claim;

thence S 35-30 W 300 feet to a monument being at the southeast corner of said claim; thence N 40 W 1200 feet

to a monument, this being at the _____ corner of said claim; thence _____ feet to the place of beginning.

Dated and posted on the grounds this 30th day of April, 1953.

Witness:

Edwin Larson and L. E. Weisenburg

By *Arthur R. Still*

Arthur R. Still

Authorized Agent

William E. Clark, Jr.

RECEIVED
B.L.M. LAND OFFICE
JAN 10 1978
10:00 A.M.
PHOENIX, ARIZONA
M.C.
79993

INDEXED

STATE OF ARIZONA, }
County of Yavapai } ss.

A 8870

I, NORMA R. MARQUART, County Recorder, in and for the County of Yavapai, State of Arizona, and custodian of the records of such office, do hereby certify that the foregoing is a full, true and correct copy of the.....
Notice of Mining Location of the L. & W. Fraction Lode Mining
Claim located by Edwin Larson and L. E. Weisenburg, signed by
Arthur R. Still, Authorized Agent, dated April 30, 1953,
and recorded May 4, 1953,
as same appears of record in my office, in Book 15 of Official Records,
at page 226----- and of the whole thereof.

A M C 7 9 9 9 3

IN WITNESS WHEREOF, I have hereunto set my hand and affixed my official seal in the City of Prescott, County of Yavapai, State of Arizona, on this, the3rd.....day of.....May....., A.D., 19..72

Norma R. Marquart
.....
County Recorder.
By Patsy Jenney
.....
Chief Deputy Recorder.

RECEIVED
B.L.M. LAND OFFICE
JAN 10 1975
10:00 A.M.
PHOENIX, ARIZONA

WITNESS my hand and official seal the day and year first above written.

GRACE CHAPMAN, County Recorder.

By F. C. Bower Deputy.

Notice of Mining Location

LODE CLAIM

A

8870

A MC 79994

TO ALL WHOM IT MAY CONCERN:

This Mining Claim, the name of which is the POSSIBILITIES N-1 Mining Claim, situate on lands belonging to the United States of America, and in which there are valuable mineral deposits, was entered upon and located for the purpose of exploration

and purchase by ARTHUR R. STILL, A CITIZEN

OF THE UNITED STATES.

(Locator must insert either "a citizen of the United States" or "who has declared his intention of becoming a citizen of the United States.")

the undersigned, on the 29 day of APRIL, 1953

The length of this claim is 1500 feet,

and I claim 180 feet,

in a S 35-30 W direction and 1320

feet in a N 35-30 E direction from the center of the discovery shaft, at which this notice is posted, lengthwise of the claim, to-

gether with 300 feet in width of the surface grounds, on each side of the center of said claim. The general course of the lode deposit and premises is from the

South West to the North East

The claim is situated and located in the BUENA Mining District, in

YAVAPAI County, in the State of Arizona, about 900 ft.

in a WEST direction from YOUNG DICK MINE.

NOTE: THIS CLAIM'S EAST BOUNDARY IS A SURFACE LINE WITH THE WEST SIDE LINE OF THE COBBINE #3 CLAIM. ITS WEST SIDE LINE IS DETERMINED FOR THE NORTHERN ISSUE BY THE EAST SIDE LINE OF THE YOUNG DICK PAT CLAIM.

The surface boundaries of the claim are marked upon the ground as follows: Beginning

at A MONUMENT

(NOTE: THIS CLAIM IS A RELOCATION OF THE OLD

MAEPHS LOCATION [C. VILLO '49] WHICH HAS REVERTED BACK TO PUBLIC DOMAIN DUE TO LACK OF PROPER ASSIGNMENT WORK)

at a point in a N 35-30 E direction 1320 feet from the discovery shaft (at which this notice is posted), being in the center of the NORTH

end line of said claim; thence S 67-40 E 300 feet to a MONUMENT

, being the NORTH EAST corner of said claim; thence

S 35-30 W 1500 feet to a MONUMENT, being at the

SOUTHEAST corner of said claim; thence N 67-40 W 300 feet

to a MONUMENT at the center of the SOUTH end of said claim;

thence N 67-40 W 300 feet to a MONUMENT being at the

SOUTHWEST corner of said claim; thence N 35-30 E 1500 feet

to a MONUMENT at the NORTHWEST corner of said claim;

thence S 67-40 E 300 feet to the place of beginning.

Dated and posted on the grounds this 29th day of APRIL, 1953

Arthur R. Still

WITNESS:

BOOK 15 PAGE 225

RECEIVED
B.L.M. LAND OFFICE
JAN 10 1975
10:00 A.M.
PHOENIX, ARIZONA

INDEXED

STATE OF ARIZONA, }
County of Yavapai } ss.

I, NORMA R. MARQUART, County Recorder, in and for the County of Yavapai, State of Arizona, and custodian of the records of such office, do hereby certify that the foregoing is a full, true and correct copy of the.....
Notice of Mining Location of Possibilities No. 1 Lode Mining
Claim located by Arthur R. Still, signed by Arthur R. Still,
dated April 29, 1953, and recorded May 4, 1953,
as same appears of record in my office, in Book 15 of Official Records,
at page 225----- and of the whole thereof.

IN WITNESS WHEREOF, I have hereunto set my hand and affixed my official seal in the City of Prescott, County of Yavapai, State of Arizona, on this, the3rd.....day of.....May....., A.D., 19.72.

.....Norma R. Marquart.....
County Recorder.
By Patsy C. Jersey
Chief Deputy Recorder.

A 8870

A MC 79994

RECEIVED
B.L.M. LAND OFFICE
JAN 10 1975
10:00 A.M.
PHOENIX, ARIZONA

